



CITY OF LEMON GROVE

CITY COUNCIL STAFF REPORT

Item No. 1.A
Meeting Date: July 18, 2023
Submitted to: Honorable Mayor and Members of the City Council
Department: City Manager's Office
Staff Contact: Kristen Steinke, City Attorney
Item Title: **Waive the Full Text Reading of all Ordinances**

Summary: Waive the full text reading of all ordinances included in this agenda. Ordinances shall be introduced and adopted by title only.

Environmental Review:

- Not subject to review Negative Declaration
 Categorical Exemption, Section | Mitigated Negative Declaration

Fiscal Impact: None.

Public Notification: None.



CITY OF LEMON GROVE

CITY COUNCIL STAFF REPORT

Item No. 1.B
Meeting Date: July 18, 2023
Submitted to: Honorable Mayor and Members of the City Council
Department: City Manager's Office
Staff Contact: Joseph Ware, Finance Director
jware@lemongrove.ca.gov
Item Title: **City of Lemon Grove Payment Demands**

Recommended Action: Ratify Demands.

Environmental Review:

- Not subject to review Negative Declaration
 Categorical Exemption, Section | Mitigated Negative Declaration

Fiscal Impact: None.

Public Notification: None.

Attachment:

Attachment A – City of Lemon Grove Demands Summary (05/31/2023 to 6/27/2023)

City of Lemon Grove Demands Summary

Approved as Submitted:

Joseph Ware, Finance Director

For Council Meeting: 06/20/2023

ACH/AP Checks 05/31/23 - 06/27/23

1,108,638.49

Payroll - 06/01/23 153,280.14

Payroll - 06/15/23 129,413.46

Total Demands 1,391,332.09

Check No	Vendor No Invoice No	Vendor Name Description	Check Date Reference	Check Amount
	ACH	Quality Chevrolet	6/20/2023	64,048.48
Total Quality Chevrolet				64,048.48
		San Diego County Sheriff - Law Enforcement	6/9/2023	568,895.12
Total SDCSO				568,895.12
	ACH	Wageworks	5/31/2023	180.00
		Wageworks	6/5/2023	7.00
		Wageworks	6/6/2023	777.90
		Wageworks	6/7/2023	3,010.51
		Wageworks	6/9/2023	15.00
		Wageworks	6/12/2023	460.23
		Wageworks	6/20/2023	2,261.00
		Wageworks	6/21/2023	280.54
		Wageworks	6/23/2023	147.75
		Wageworks	6/27/2023	35.00
Total Wageworks				7,174.93
	ACH	Leaf Lease Services - Copier	6/7/2023	342.46
Total Leaf Services				342.46
	ACH	IRS Payroll Tax Payment	6/7/2023	19,427.53
		IRS Payroll Tax Payment	6/20/2023	22,781.10
Total IRS				42,208.63
	ACH	EDD State Payroll Tax Payment	6/1/2023	5,366.52
		EDD State Payroll Tax Payment	6/6/2023	8,702.03
		EDD State Payroll Tax Payment	6/16/2023	7,406.71
Total EDD				21,475.26
	ACH 138	Home Depot Credit Services	06/15/2023	
	603532253197262	Rec Center /City Hall Light Replacement Project		246.03
	603532253197262	Courtyard Toilet Seat Replacement		26.92
	603532253197262	Courtyard Toilet Replacement		32.26
	603532253197262	AMR Blinds and Fan		234.83
	603532253197262	Credit AMR Fan		-96.95
	603532253197262	Ballast for City Hall		87.18
	603532253197262	AMR Fan		96.95
	603532253197262	Scissors and Drill Bit		86.15
	603532253197262	LG Park Parking Lot Project		25.73
	603532253197262	Trash Bags for City Hall		44.01
	603532253197262	Courtyard Angle Stop Replacement		21.19
	603532253197262	Volunteers Project at LG Park		395.83
	603532253197262	Court Yard Light Bulb Replacement		48.44
	603532253197262	Light Bulb - Court Yard		15.05

ATTACHMENT A

Check No	Vendor No Invoice No	Vendor Name Description	Check Date Reference	Check Amount
	603532253197262	Maintenance Repair Supplies		18.19
	603532253197262	AMR Building Shower Doors		445.70
	603532253197262	Paint supplies for Berry Street Park Fence		89.29
	603532253197262	Pro Spray Bottles, Wood Transfer Shovels,		98.98
	603532253197262	Keys for Equipment Shed		14.96
	603532253197262	Quikrete Fas Setting Concretefor Berry Street Park Fence		489.66
	603532253197262	Gorila Glue, Gloves, Spray Paint		73.86
	603532253197262	Rec Center Door Supplies for Repair		16.96
	603532253197262	LG Fence Repair Supplies		13.51
	603532253197262	Staple Gun and Staples		113.54
	603532253197262	Tools for Fence Replacement - Berry Street Park		179.43
	603532253197262	Rec Center Light Project		12.88
	603532253197262	Streets - Tools and Supplies for Maintenance Repairs		262.21
	603532253197262	Streets - Credit for Tools and Supplies for Maintenance Repairs		-58.09
	603532253197262	Streets - Tools and Supplies for Maintenance Repairs		28.41
Total Home Depot				3,063.11
	ACH 195	Pitney Bowes Global Financial Services LLC	06/15/2023	
	3106109761	Postage Meter Rental		23.81
	3106109761	Postage Meter Rental		23.84
	3106109761	Postage Meter Rental		23.83
	3106109761	Postage Meter Rental		23.81
	3106109761	Postage Meter Rental		23.82
	3106109761	Postage Meter Rental		23.81
	3106109761	Postage Meter Rental		35.73
		Pitney Bowes Postage	6/8/2023	200.00
		Pitney Bowes Postage	6/21/2023	200.00
Total Pitney Bowes				578.65
	17291 336	AT&T	06/01/2023	
	000019956471	Grounds Telephone		24.29
	000019956471	San. Dist. - Telephone		24.29
	000019956471	Engr.. - Telephone		48.58
Total for Check Number 17291:				97.16
	17293 41	California Dental Network Inc	06/01/2023	
	Jun 2023	California Dental Insurance -Jun'23		183.98
Total for Check Number 17293:				183.98
	17294 60	City of San Diego	06/01/2023	
	1000356474	Sanitationl Services- : APR'23		519.06
	1000356474	Engineering Services-: APR'23		126.32
	1000356474	Facilities - APR'23		597.36
	1000356474	Streets Services-: APR'23		1,889.35
Total for Check Number 17294:				3,132.09
	17295 83	Cox Communications	06/01/2023	
	3110 066069601	CH Fire Alarm 4/27/23 - 5/26/23		90.79
	5/12/23 APT WAT	Calsense Modem Line:2259 Washi- 001 3110 131384101 5/11-6/10/23		27.25
	7071MTV- 5/1/2023	Calsense Modem Line:7071 Mt Vernon 001 3110 132539301 5/1-31/23		27.25
	8235MTV- 5/10/2023	Calsense Modem Line:8235 Mt Vernon 5/9/23 - 5/10/23		80.39
	CityHall- 5/1/23-5/31/2:	Phone/City Hall		816.75
	CommCtrInt- 04/29/202	Internet/Community Ctr- 001 3110 119269602 4/30/23 - 5/29/23		110.39
	PEG 135866201	5/7/23 - 6/6/23 Ethernet PEG		148.71
	Peg- 04/29/2023	Peg Circuit Svc 4/30/2023 - 5/29/23 3110 123542701		148.71
	Rec Ctr- 5/4/2023	Phone/Rec Ctr/ 3131 School Ln 001 3110 118721501 5/4/23 - 6/3/23		340.03
Total for Check Number 17295:				1,790.27
	17296 313	Excell Security, Inc.	06/01/2023	
	29157	Security Guard - CLG W/E 5/28/2023		160.00

ATTACHMENT A

Check No	Vendor No	Vendor Name	Check Date	Check Amount
Invoice No		Description	Reference	
Total for Check Number 17296:				160.00
17297	134	Helix Water District	06/01/2023	
	FEB/23 - APR/23	Water Services- Grounds 2/17/23 - 4/19/23		5,142.26
	FEB/23 - APR/23	Water Services- Streets 2/17/23 - 4/19/23		1,500.65
	FEB/23 - APR/23	Water Services- Rec Center 2/17/23 -4/19/23		1,080.74
	FEB/23 - APR/23	Water Services- Facilities 2/17/23 - 4/19/23		13.25
	FEB/23 - APR/23	Water Services- Sheriff 2/17/23 - 4/19/23		363.75
	FEB/23 - APR/23	Water Services- Wildflower 2/17/23 - 4/19/23		81.09
	FEB/23 - APR/23	Water Services- Fire Dept. 2/17/23 - 4/19/23		540.30
	FEB/23 - APR/23	Water Services- Saniation 2/17/23- 4/19/23		27.93
	FEB/23 - APR/23	Water Services- City Manager 2/17/23 - 4/19/23		65.29
	FEB/23 - APR/23	Water Services- Finance 2/17/23 - 4/19/23		46.63
	FEB/23 - APR/23	Water Services- Planning 2/17/23 - 4/19/23		74.60
	FEB/23 - APR/23	Water Services- Engineering 2/17/23 - 4/19/23		93.26
	FEB/23 - APR/23	Water Services- PW Admin 2/17/23 - 4/19/23		55.94
	FEB/23 - APR/23	Water Services- CFD-Promenade		81.09
Total for Check Number 17297:				9,166.78
17298	1225	Liebert Cassidy Whitmore	06/01/2023	
	238229	Professional Services thru 3/3123 Matter LE050-00001		1,988.00
	240349	Professional Services thru 4/30/23 Matter LE050-00001		3,192.74
Total for Check Number 17298:				5,180.74
17299	229	SDG&E	06/01/2023	
	3568860625/5/23	Electric Usage. St. Light		2,448.34
	4154920380/5/23	Electric Usage. St. Light		3,578.45
	Grp Bill Cyc 04	Electric Usage.76 7549 8886 9/5039304709		17.09
	Grp Bill Cyc 04	Electric Usage.76 7549 8886 9/5039304709		17.10
	Grp Bill Cyc 04	Electric Usage.76 7549 8886 9/5039304709		17.09
	Grp Bill Cyc 04	Electric Usage.76 7549 8886 9/5039304709		17.10
	Grp Bill Cyc 04	Electric Usage.76 7549 8886 9/5039304709		17.09
	Grp Bill Cyc 04	Electric Usage.76 7549 8886 9/5039304709		17.09
	Grp Bill Cyc 04	Electric Usage.76 7549 8886 9/5039304709		13.64
	Grp Bill Cyc 04	Electric Usage.76 7549 8886 9/5039304709		256.49
	Grp Bill Cyc 04	Gas and Electric Usage.76 7549 8886 9/5039304709		236.47
	Grp Bill Cyc 04	Electric Usage.76 7549 8886 9/5039304709		13.30
	Grp Bill Cyc 04	Electric Usage.76 7549 8886 9/5039304709		13.64
	Grp Bill Cyc 04	Electric Usage.76 7549 8886 9/5039304709		11.45
	Grp Bill Cyc 04	Electric Usage.76 7549 8886 9/5039304709		13.64
	Grp Bill Cyc 04	Electric Usage.76 7549 8886 9/5039304709		394.92
	Grp Bill Cyc 04	Electric Usage.76 7549 8886 9/5039304709		474.10
	Grp Bill Cyc 04	Electric Usage.76 7549 8886 9/5039304709		25.15
	Grp Bill Cyc 04	Electric Usage.76 7549 8886 9/5039304709		689.04
	Grp Bill Cyc 04	Electric Usage.76 7549 8886 9/5039304709		39.96
	Grp Bill Cyc 04	Electric Usage.76 7549 8886 9/5039304709		658.17
	Grp Bill Cyc 04	Gas and Electric Usage.76 7549 8886 9/5039304709		31.65
	Grp Bill Cyc 04	Gas and Electric Usage.76 7549 8886 9/5039304709		1,364.46
	Grp Bill Cyc 04	Gas and Electric Usage.76 7549 8886 9/5039304709		193.78
	Grp Bill Cyc 04	Gas and Electric Usage.76 7549 8886 9/5039304709		13.30
	Grp Bill Cyc 04	Gas and Electric Usage.76 7549 8886 9/5039304709		15.48
	Grp Bill Cyc 04	Gas and Electric Usage.76 7549 8886 9/5039304709		16.84
	Grp Bill Cyc 04	Gas and Electric Usage.76 7549 8886 9/5039304709		240.98
	Grp Bill Cyc 04	Gas and Electric Usage.76 7549 8886 9/5039304709		236.47
	Grp Bill Cyc 04	Gas and Electric Usage.76 7549 8886 9/5039304709		236.47
	Grp Bill Cyc 04	Gas and Electric Usage.76 7549 8886 9/5039304709		236.47
	Grp Bill Cyc 04	Gas and Electric Usage.76 7549 8886 9/5039304709		236.47
	Grp Bill Cyc 04	Gas and Electric Usage.76 7549 8886 9/5039304709		2,885.11
	Grp Bill Cyc 04	Gas and Electric Usage.76 7549 8886 9/5039304709		14.67
	Grp Bill Cyc 04	Gas and Electric Usage.76 7549 8886 9/5039304709		48.62
	Grp Bill Cyc 04	Gas and Electric Usage.76 7549 8886 9/5039304709		13.30
	Grp Bill Cyc 04	Gas and Electric Usage.76 7549 8886 9/5039304709		10.00
	Grp Bill Cyc 04	Gas and Electric Usage.76 7549 8886 9/5039304709		220.26

ATTACHMENT A

Check No	Vendor No	Vendor Name	Check Date	Check Amount
Invoice No	Description	Reference		
	Grp Bill Cyc 04	Gas and Electric Usage.76 7549 8886 9/5039304709		1,671.78
	Grp Bill Cyc 04	Gas and Electric Usage.76 7549 8886 9/5039304709		100.61
	Grp Bill Cyc 04	Gas and Electric Usage.76 7549 8886 9/5039304709		6,681.32
	Grp Bill Cyc 04	Gas and Electric Usage.76 7549 8886 9/5039304709		6,525.17
	Grp Bill Cyc 04	Gas and Electric Usage.76 7549 8886 9/5039304709		236.47
Total for Check Number 17299:				30,199.00
17300	1290	Staples Advantage	06/01/2023	
	April-May Advan	Sentry Safe -small /Lock Box with combination		31.22
	April-May Advan	Wide format CAD Bond Paper		116.28
	April-May Advan	Pilot G2 Retractable Gel Pens- Black		42.71
	April-May Advan	Anti-Fatigue Floor Mat Gray		52.54
	April-May Advan	Clasp & Moistenable Glue Catalog Envelopes		86.64
	April-May Advan	Verbatim USB 2.0Flash Drive - Black		50.35
	April-May Advan	Pencil Sharpener - Assorted colors		6.15
	April-May Advan	SanDisk 32GB Compact Flash Memory Card		112.04
	April-May Advan	Recycled Copy Paper		263.67
	April-May Advan	Brother TN-660 Black Toner Cartridge		116.72
	April-May Advan	Rollerball Pens - Black		22.03
	April-May Advan	Avery Address Labels-White		67.74
	April-May Advan	Verbatim USB Flash Drive - Black		50.42
Total for Check Number 17300:				1,018.51
17301	1043	State Controller	06/01/2023	
	FTN-00005608	FTB OFFSETS 2022 FTB 1/1/2022 - 12-31/2022		139.30
	FTN-00005608	FTB OFFSETS 2022 ADMIN 1/1/2022 - 12-31/2022		8.69
	FTN-00005608	FTB OFFSETS 2022 SARD 1/1/2022 - 12-31/2022		9.05
Total for Check Number 17301:				157.04
17302	1796	Sunbelt Rentals Inc.	06/01/2023	
	139071060-0001	Propane		15.97
Total for Check Number 17302:				15.97
17303	2083	The Gavares Group	06/01/2023	
	3/28/23-5/13/23	City Council Goal Setting Workshop FY 23-24		4,632.00
Total for Check Number 17303:				4,632.00
17304	2094	Van Dermynen Makus	06/01/2023	
	25729	Professional Services		634.44
Total for Check Number 17304:				634.44
17305	269	Verizon Wireless	06/01/2023	
	9934768646	City Phone Charges- PW Comm Serv		83.54
	9934768646	City Phone Charges- - Streets		146.53
	9934768646	City Phone Charges- PW - Facility		41.77
	9934768646	City Phone Charges- Dev Serv - Eng		52.38
	9934768646	City Phone Charges- Sanitation		26.85
	9934768646	City Phone Charges-		0.00
	Tablets-9934768647	PW Tablets- 5 & 6		50.46
	Tablets-9934768647	PW Tablets- 2,3,and 4		60.66
	Tablets-9934768647	PW Tablets- 7,8, and new #1		20.22
	Tablets-9934768647	Fire Prevention Tablets-		38.01
Total for Check Number 17305:				520.42
17306	2202	Elizabeth Villadores Villadores	06/01/2023	
	Villadores-Rfnd	Refund for the gazebo on 5/4/2023		80.00
Total for Check Number 17306:				80.00

ATTACHMENT A

Check No	Vendor No Invoice No	Vendor Name Description	Check Date Reference	Check Amount
Total for 6/1/2023:				56,968.40
17307	1954 1CWK-RXX4-3CKP	Amazon Capital Services, Inc. Drum for Finance Printer	06/08/2023	28.00
Total for Check Number 17307:				28.00
17308	336	AT&T	06/08/2023	
	000019979733	Back- Up City Hall Internet 04/22/23 5/21/23		6.34
	000019979733	Back- Up City Hall Internet 04/22/23 5/21/23		12.53
	000019979733	Back- Up City Hall Internet 04/22/23 5/21/23		6.34
	000019979733	Back- Up City Hall Internet 04/22/23 5/21/23		18.73
	000019979733	Back- Up City Hall Internet 04/22/23 5/21/23		18.73
	000019979733	Back- Up City Hall Internet 04/22/23 5/21/23		9.37
	05/23/23 -06/22/23	Backup City Hall Internet 139740752 5/23-6/22/23		12.43
	05/23/23 -06/22/23	Backup City Hall Internet 139740752 5/23-6/22/23		8.43
	05/23/23 -06/22/23	Backup City Hall Internet 139740752 5/23-6/22/23		16.60
	05/23/23 -06/22/23	Backup City Hall Internet 139740752 5/23-6/22/23		8.43
	05/23/23 -06/22/23	Backup City Hall Internet 139740752 5/23-6/22/23		24.85
	05/23/23 -06/22/23	Backup City Hall Internet 139740752 5/23-6/22/23		24.85
Total for Check Number 17308:				167.63
17309	410	AutoZone, Inc.	06/08/2023	
	5656362097	SanitationFleet Mntc Supplies- Adhesive and All Purpose Cleaner		14.23
	5656394488	SanitationFleet Mntc Supplies-Truck # 20 Air Filter		20.46
	5656395741	Streets Fleet Mntc Supplies- Battery and Extention Bar		142.05
	5656402267	Sanitation Fleet Mntc Supplies- Diesel Exhaust Fluid		44.16
	5656410118	Streets Fleet Mntc Supplies- Cleaner/Degreaser, Sealant, Plug		58.02
	5656415519	Streets Fleet Mntc Supplies- Truck # 20 Headlight Bulb		3.22
	5656417911	Streets Fleet Mntc Supplies- Gas can, Oil Diffuser,Turtle Wax		60.53
Total for Check Number 17309:				342.67
17310	1609	Benefit Coordinators Corporation (BCC)	06/08/2023	
	1-Jun	Dental Insurance- PPO		8,067.20
	23-Apr	LTD Insurance		741.25
	23-Apr	Life Insurance		599.40
Total for Check Number 17310:				9,407.85
17311	34	Broadway Auto Electric	06/08/2023	
	683179	Streets Dump Truck # 01 - Repair Hydraulic Switch		140.00
Total for Check Number 17311:				140.00
17312	1343	Burke, JoAnne	06/08/2023	
	Burke - Refund	Deposit Refund for 6/3/2023 Event @ the Courtyard		300.00
Total for Check Number 17312:				300.00
17313	1605	Chen Ryan Associates Inc.	06/08/2023	
	2022.5113	Prof. Svc. - Connect Main St Ph 3 thru 4/29/2023		3,101.00
	2023.5114	Prof. Svc. - Connect Main St Ph 1-2 thru 4/29/2023		4,062.00
Total for Check Number 17313:				7,163.00
17314	67	Colonial Life	06/08/2023	
	38516800504981	Colonial Optional Life Insurance May 2023		28.76
	38516800504981	Colonial Optional Life Insurance May 2023		41.08
	38516800504981	Colonial Optional Life Insurance May 2023		30.82
	38516800504981	Colonial Optional Life Insurance May 2023		1.03
	38516800504981	Colonial Optional Life Insurance May 2023		1.03
Total for Check Number 17314:				102.72

ATTACHMENT A

Check No	Vendor No Invoice No	Vendor Name Description	Check Date Reference	Check Amount
17315	2066 0507583	Conway Shield 6" Shield w/Panels Firefighter Perez	06/08/2023	80.30
Total for Check Number 17315:				80.30
17316	2091 Coover-Rfnd	Coover, Stephen Deposit refund Event 5/19/2023 @ Courtyard	06/08/2023	300.00
Total for Check Number 17316:				300.00
17317	71 82176321 82176321 82176321 82176321 82176321	Corelogic Solutions, LLC. RealQuest Graphics Package RealQuest Graphics Package RealQuest Graphics Package RealQuest Graphics Package RealQuest Graphics Package	06/08/2023	60.00 60.00 60.00 60.00 60.00
Total for Check Number 17317:				300.00
17318	83 3110 066069601 CommCtrInt- 3110 1192 Internet/Community Ctr- 5/30/23 - 6/29/23 3110 11926902 Fax-CH5/18/23-6/17/23 City Manager Fax Line- 5/18/23 - 6/17/23 Fax-CH5/18/23-6/17/23 Copy Room Fax Line- Fax-CH5/18/23-6/17/23 Copy Room Fax Line- Fax-CH5/18/23-6/17/23 Copy Room Fax Line- Peg- 3110 123542701 5, Peg Circuit Svc 5/30/23 - 6/29/23	Cox Communications CH Fire Alarm 5/27/23 - 5/28/23 Internet/Community Ctr- 5/30/23 - 6/29/23 City Manager Fax Line- 5/18/23 - 6/17/23 Copy Room Fax Line- Copy Room Fax Line- Copy Room Fax Line- 5, Peg Circuit Svc 5/30/23 - 6/29/23	06/08/2023	90.79 110.39 1.60 1.60 1.60 1.58 148.71
Total for Check Number 17318:				356.27
17319	90 06012320560	DAR Contractors Animal Disposal- May 2023	06/08/2023	162.00
Total for Check Number 17319:				162.00
17320	98 0516239905 0530239905	Domestic Uniform Rental Shop Towels, Mops and Handles, Mats Shop Towels, Mops and Handles, Mats	06/08/2023	53.10 53.10
Total for Check Number 17320:				106.20
17321	313 29176	Excell Security, Inc. CLG Security W/E 6/4/2023	06/08/2023	128.00
Total for Check Number 17321:				128.00
17322	373 12890	FailSafe Testing Ground Ladders Tested/Set of Rivets Replaced	06/08/2023	561.54
Total for Check Number 17322:				561.54
17323	2203 Flores - Refund	Flores, Brandon Montoya Deposit Refund for event 5/28/2023 @ Courtyard	06/08/2023	300.00
Total for Check Number 17323:				300.00
17324	109 267470	GB Auto Service, Inc. 6 Tires/Installation/Alignment - Ford F350 Pick-Up	06/08/2023	2,503.57
Total for Check Number 17324:				2,503.57
17325	1925 IN340433 IN340433	Geotab USA, Inc. Monthly ProPlus Plan Monthly ProPlus Plan	06/08/2023	118.50 79.00

ATTACHMENT A

Check No	Vendor No Invoice No	Vendor Name Description	Check Date Reference	Check Amount
Total for Check Number 17325:				197.50
17326	1690 57803	Harris & Associates Inc. Prof Svcs: Sani Dist Financial 4/2/23-4/29/23	06/08/2023	2,084.68
Total for Check Number 17326:				2,084.68
17327	496 051123-03	Heartland Fire Training Facility Rope Rescue Awareness Operations Course 5/8-12/23 Shaba &Perez	06/08/2023	1,390.00
Total for Check Number 17327:				1,390.00
17328	1427 116642	Horton, Oberrecht, Kirkpatrick & Martha,APC Legal Svc: GHC0019886	06/08/2023	20.00
Total for Check Number 17328:				20.00
17329	739 0000111 0000111 0000111 0000111 0000111 0000111 0000111 0000111 0000111 0000111 0000111 0000111 0000111 0000111 0000111 0000111 0000111	Janazz, LLC SD IT Services- City Hall- 05/01-05/31/2023 IT Services- City Hall- 05/01-05/31/2023 IT Services- City Hall- 05/01-05/31/2023 IT Services- City Hall- 05/01-05/31/2023 IT Services- City Hall- 05/01-05/31/2023 IT Services- City Hall- 05/01-05/31/2023 IT Services- City Hall- 05/01-05/31/2023 IT Services- City Council- 05/01/23-05/31/23 IT Services- City Hall- 05/01/23 -05/31/23 IT Services- City Hall- 05/01/23 -05/31/23 IT Services- City Hall- 05/01-05/31/2023 IT Services- City Hall- 05/01-05/31/2023 IT Services- City Hall- 05/01-05/31/2023 IT Services- City Hall- 05/01-05/31/2023 IT Services- City Hall- 05/01-05/31/2023 IT Services- City Hall- 05/01-05/31/2023	06/08/2023	122.55 147.06 686.27 49.02 49.02 514.71 49.02 49.01 24.51 98.04 98.04 245.10 73.53 294.12
Total for Check Number 17329:				2,500.00
17330	2191 12871464 12871464 12871464 12878654 12878654 12878654 12878654	LHH Recruitment Solutions Acctg.-Accounts Payable Clerk -Gatling-Holmes Acctg.-Payroll Clerk -Saldias Acctg.-Payroll Clerk -Saldias Acctg.-Accounts Payable Clerk -Gatling-Holmes W/E 6/4/23 Acctg.-Accounts Payable Clerk -Gatling-Holmes W/E 6/4/23 Acctg.-Payroll Clerk -Saldias W/E 6/4/23 Acctg.-Payroll Clerk -Saldias W/E 6/4/23	06/08/2023	1,244.51 1,272.46 46.94 975.41 10.64 333.76 15.65
Total for Check Number 17330:				3,899.37
17331	1714 1328973	Life-Assist, Inc. Electrodes, Physio-Control Edge Adult	06/08/2023	342.32
Total for Check Number 17331:				342.32
17332	452 5/1-4/2023 Reim 5/1-5/2023 Reim	Maxfield, Brad Reimb: Mileage and Food Instructor 2 Training Reimb: Mileage to HTF and Back - Instructor 2 Training	06/08/2023	32.12 42.44
Total for Check Number 17332:				74.56
17333	2204 Morales -Refund	Morales, Aldair Deposit Refund for 5/27/2023 Event @ Courtyard	06/08/2023	300.00
Total for Check Number 17333:				300.00
17334	179 IN1852348	Municipal Emergency Services Inc SCBA Air-Pak Harness:Parachute Buckles and Cylinders	06/08/2023	38,024.98
Total for Check Number 17334:				38,024.98

ATTACHMENT A

Check No	Vendor No Invoice No	Vendor Name Description	Check Date Reference	Check Amount
17336	1566 79330545	Occupational Health Centers of CA, A Med Cor Medical Exam - Gilroy 5/19/2023	06/08/2023	198.00
Total for Check Number 17336:				198.00
17337	2198 S100445075.002 S100449884.001	Pacific Pipeline Supply, Inc. Streets - Manhole Lid Locks Fire Station # 10 - PP Wrench F	06/08/2023	809.25 220.47
Total for Check Number 17337:				1,029.72
17338	1621 261	RXR Plumbing, Inc. Skate Park Backflow Preventer Supplies & Labor	06/08/2023	2,400.00
Total for Check Number 17338:				2,400.00
17339	2193 2567 2567 2567 2567	Safewest Custom Voluntary Disposable Respirator and Trng Course Custom Voluntary Disposable Respirator and Trng Course Custom Voluntary Disposable Respirator and Trng Course Custom Voluntary Disposable Respirator and Trng Course Custom Voluntary Disposable Respirator and Trng Course	06/08/2023	50.00 150.00 75.00 75.00 43.10
Total for Check Number 17339:				393.10
17340	219 6/1/2023 Lunche	San Diego County Fire Chiefs Assn - Admin Section Annual Installation & Luncheon - Hayward	06/08/2023	35.00
Total for Check Number 17340:				35.00
17341	229 3225 Olive-4/22/23-5/2: 3225 Olive- 04/22/23 - 05/22/23 3410Was-04/26/23-5/2: 3410 Washington St- 04/26/23 - 05/24/23 3500 Main-4/22/23-5/2: 3500 1/2 Main- 4/22/23 - 5/22/23 3568860625/6/23 4154920380/6/23	SDG&E 3568860625-2 Unmetered Street Light Usage 5/1/23 - 5/31/23 Street Light Usage Unmetered 5/1/23 - 5/31/23	06/08/2023	179.22 193.39 244.19 2,448.34 3,578.45
Total for Check Number 17341:				6,643.59
17342	240 6754 6764 6792 6799 6839 6886 6908	Spring Valley Lawn Mower Shop Pull Starter Assembly - Supplies and Labor Pull Starter Assembly - Supplies and Labor Commercial Turbo Trimmer Supplies - Air Filter / Primer Bulb Supplies - Bar & Chain Oil Fuel Filter/ Spark Plug - Supplies and Labor Carburetor Assembly / Spark Plug - Supplies and Labor	06/08/2023	227.96 209.39 494.57 12.93 23.17 154.97 191.91
Total for Check Number 17342:				1,314.90
17343	756 18564	Statewide Stripes, Inc. North and Lemon Grove Avenues (Re-stripe)	06/08/2023	7,960.00
Total for Check Number 17343:				7,960.00
17344	248 414079	Sun Badge Company Firefighter Badge	06/08/2023	139.55
Total for Check Number 17344:				139.55
17345	1796 139071060-0001 139134708 139538000 139538000-0001	Sunbelt Rentals Inc. Fuel - Propane 2.28 Gallons Equipment Rental-Stump Grinder /StumpRemoval @ LG & KunkelParks Equipment Rental - Walk Behind Brush Cutter Equipment Rental - Walk Behind Brush Cutter	06/08/2023	15.97 211.69 134.82 269.67

ATTACHMENT A

Check No	Vendor No	Vendor Name	Check Date	Check Amount
Invoice No	Description	Reference		
Total for Check Number 17345:				632.15
17347	269	Verizon Wireless	06/08/2023	
	Fire-9935343263	Fire Prev Phone Line-		61.18
	Fire-9935343263	Drum/Hayward		52.33
	Fire-9935343263	Tablets- 3		114.03
	Fire-9935343263	EOC Router/Emer Phone Lines-(Misc.)		23.85
	Fire-9935343263	MDC Engine Tablets-		278.04
Total for Check Number 17347:				529.43
17348	270	Vinyard Doors, Inc.	06/08/2023	
	107226	Supplies and Labor LG Fire Station # 10		2,960.00
	107275	Supplies and Labor LG Fire Station # 10		404.95
	107383	Supplies and Labor LG Fire Station # 10		555.13
Total for Check Number 17348:				3,920.08
Total for 6/8/2023:				96,478.68
17349	388	Aguirre & Associates	06/15/2023	
	7969	Land Survey TPM-000-0196 San Miguel Avenue		742.50
Total for Check Number 17349:				742.50
17350	998	American General Life Insurance Company	06/15/2023	
	YM05071309	Life Insurance - YM05071309		232.18
Total for Check Number 17350:				232.18
17351	2207	Ardurra Group, Inc.	06/15/2023	
	16057	Vista Azul - Permit Inspection 4/1/2023 - 4/30/2023		444.00
	16058	KB Homes Grading - 8373 Broadway 4/1/2023 - 4/30/2023		5,436.00
	16059	0 Bonita Place - Construction Observation 4/1/23 - 4/30/23		1,016.50
Total for Check Number 17351:				6,896.50
17352	2166	Athens Ins Svcs, Inc.- City of Lemon Grove	06/15/2023	
	REQUEST 006	Replenishment of checks 5/1/23 - 5/31/23		3,306.37
Total for Check Number 17352:				3,306.37
17353	27	Aztec Landscaping Inc	06/15/2023	
	L2969	Landscape Mgmt Svc - 05/2023 Wildflower Maintenance		317.76
	L2969	Landscape Mgmt Svc 05/2023 Area 1 Grounds		5,500.78
	L2969	Landscape Mgmt Svc - 05/2023 Fund 33 Promenade		116.90
	L2969	Landscape Mgmt Svc - 05/2023 Fund 10 Trolley Corridor		265.69
	L2969	Landscape Mgmt Svc - 05/2023 Area 1 - Facilities		1,690.86
	L2969	Landscape Mgmt Svc - 05/2023 - Area 2 Row/Medians		1,792.27
Total for Check Number 17353:				9,684.26
17354	392	Badawi & Associates	06/15/2023	
	1421	2023 Audit / Progress Bill # 1		14,973.75
Total for Check Number 17354:				14,973.75
17355	2206	BrightView Landscape Services, Inc.	06/15/2023	
	8445643	Whip & remove weeds along ROW planters /LG & North Avenues		1,272.00
Total for Check Number 17355:				1,272.00
17356	59	City of La Mesa	06/15/2023	
	466	Household Hazardous Waste Even		837.00

ATTACHMENT A

Check No	Vendor No Invoice No	Vendor Name Description	Check Date Reference	Check Amount
	469	Household Hazardous Waste Even		902.48
Total for Check Number 17356:				1,739.48
17357	80	County of San Diego- RCS	06/15/2023	
	23CTOFLGN11	800 MHZ Network - MMM		969.00
	23CTOFLGN11	800 MHZ Network - MMM		484.50
	23CTOFLGN11	800 MHZ Network - MMM		104.50
	23CTOFLGN11	800 MHZ Network - MMM		104.50
	23CTOFLGN11	800 MHZ Network - MMM		104.50
Total for Check Number 17357:				1,767.00
17358	83	Cox Communications	06/15/2023	
	Rec Ctr- 001 3110 11872	Phone/Rec Ctr/ 3131 School Ln 6/4-7/3/2023		339.10
Total for Check Number 17358:				339.10
17359	89	D- Max Engineering Inc	06/15/2023	
	7886	LG 22-23 Construction 0 Bonita Place 4/1-30/2023		809.67
	7887	LG 22-23 Construction 0 Central Avenue 4/1-30/2023		301.08
	7888	LG 22-23 Construction 0 Mount Vernon Street 4/1-30/2023		229.65
	7889	LG 22-23 Construction 1896 Noble Street 4/1-30/2023		499.18
	7890	LG 22-23 Construction 1993 Dain Drive 4/1-30/2023		201.65
	7891	LG 22-23 Construction 7508-7512 Church Street 4/1-30/2023		313.65
	7892	LG 22-23 Construction 7946 Broadway (Kelvin) 4/1-30/2023		452.75
	7893	LG 22-23 Construction 8373 Broadway 4/1-30/2023		301.08
	7894	LG 22-23 Construction Golden Doors 4/1-30/2023		250.08
	7895	LG 22-23 Construction Vista Azul 4/1-30/2023		572.33
Total for Check Number 17359:				3,931.12
17360	1046	George Hills Company	06/15/2023	
	INV1025303	File # GHC0019886 & GHC0031036		311.30
	INV11025651	File # GHC0019886		420.00
Total for Check Number 17360:				731.30
17361	2208	Glencom Corporation	06/15/2023	
	4815	Service Labor - Remotely added email on X 3821		31.25
Total for Check Number 17361:				31.25
17362	2212	Jose Gonzalez	06/15/2023	
	Gonzalez-Refund	Deposit Refund for event on 6/10/2023 at the Community Center		200.00
Total for Check Number 17362:				200.00
17363	126	Grossmont Union High School District	06/15/2023	
	53782	Business Cards - Monica Gonzalez		25.50
	53782	Business Cards - Serena Amavisca		25.50
Total for Check Number 17363:				51.00
17364	2211	Janelle Haros	06/15/2023	
	Haros-Refund	Deposit Refund for event on 6/11/2023 at the Courtyard		300.00
Total for Check Number 17364:				300.00
17365	1690	Harris & Associates Inc.	06/15/2023	
	57350	Prof Svcs:Sani Dist Rate Study 2/26-4/1/2023		2,134.52
	58079	Prof Svcs:Sani Dist Rate Study 4/30-5/27/2023		1,912.50
Total for Check Number 17365:				4,047.02
17366	2191	LHH Recruitment Solutions	06/15/2023	

ATTACHMENT A

Check No	Vendor No	Vendor Name	Check Date	Check Amount
Invoice No	Description	Reference		
Total for Check Number 17372:				380.00
17373	1565	Underground Service Alert of SC	06/15/2023	
	22-2304204	State Fee/Regulatory Monthly Regulator Cost 7/22-6/23		35.10
Total for Check Number 17373:				35.10
17374	262	Underground Service Alert/SC	06/15/2023	
	520230406	New Ticket Charges		643.50
Total for Check Number 17374:				643.50
17375	261	US Bank Corporate Payment Systems	06/15/2023	
	May 2023 - 2607	Baner Sign for Station # 10		133.32
	May 2023 - 2607	Grease Pencils		28.00
	May 2023 - 2607	Encapsulated Training Suit PPE		259.02
	May 2023 - 2607	Chargere, Power Cable, External Speaker		871.16
	May 2023 - 2607	Day Camp Supplies		194.05
	May 2023 - 2607	Day Camp Supplies		119.01
	May 2023 - 2607	Bike to Work		14.68
	May 2023 - 2607	Movie Night		82.43
	May 2023 - 2607	Day Camp Supplies		173.00
	May 2023 - 2607	Day Camp Supplies		19.38
	May 2023 - 2607	Heavy Weight Sheet		41.46
	May 2023 - 2607	Giardino Neighborhood Cucina - Unauthorized		28.06
	May 2023 - 2607	Return and credit Harbor Freight		-43.09
	May 2023 - 2607	Polish for Car Ford Edge		53.84
	May 2023 - 2607	Polish for Car Ford Edge		381.20
	May 2023 - 2607	Intro to Public Works Certification Program - Iriarte		100.00
	May 2023 - 2607	Intro to Public Works Certification Program - Alfaro		100.00
	May 2023 - 2607	Repair Rear Main Seal, Engine Oil Gasket, Switch		1,265.50
	May 2023 - 2607	Narcotics Return Postage		13.79
	May 2023 - 2607	Safety Sweater, Dickies		85.06
	May 2023 - 2607	Sprouts - Team Builders Workshop		4.58
	May 2023 - 2607	Omni Resort - Cal JPIA - Mendoza		333.90
	May 2023 - 2607	Fed Ex - Team Builders Workshop		11.07
	May 2023 - 2607	One Buffer - May 5 2023 - June 5 2023		36.00
	May 2023 - 2607	Express Postage Overnight PM Delivery		28.75
	May 2023 - 2607	JPIA Training 5/10/2023 and PW Week		149.16
	May 2023 - 2607	Maintenance Superintendents Assoc.Registration		31.20
	May 2023 - 2607	Jacket for Superintendent		127.14
	May 2023 - 2607	Fuel E 210		131.68
	May 2023 - 2607	Key Safe		19.87
	May 2023 - 2607	Fuel for E10		72.80
	May 2023 - 2607	Fuel for E10		107.93
	May 2023 - 2607	Fuel for E10		131.54
	May 2023 - 2607	Zoom Call		93.99
	May 2023 - 2607	Sound Cloud - Yearly Next Pro Plan		135.00
	May 2023 - 2607	Fed Ex - Team Builders Workshop		22.14
	May 2023 - 2607	Fed Ex - Team Builders Workshop		41.76
	May 2023 - 2607	Albertsons - Team Builders Workshop		24.67
Total for Check Number 17375:				5,423.05
17376	269	Verizon Wireless	06/15/2023	
	Fire-9936388910	Tablets- M2M Account Share 5/4-6/3/2023 442086838-00001		42.12
Total for Check Number 17376:				42.12
Total for 6/15/2023:				69,468.07
17377	445	American Messaging	06/22/2023	
	L1072895XF	Pager Replacement Program 6/1/2023-6/30/2023		77.93
Total for Check Number 17377:				77.93

ATTACHMENT A

Check No	Vendor No Invoice No	Vendor Name Description	Check Date Reference	Check Amount
17378	336 0000020091205	AT&T Fire Telephone 5/13/2023 - 6/12/2023 9391057131	06/22/2023	97.16
Total for Check Number 17378:				97.16
17379	1609 May-23 May-23	Benefit Coordinators Corporation (BCC) Life Insurance - May'23 LTD Insurance - May'23	06/22/2023	542.69 654.80
Total for Check Number 17379:				1,197.49
17380	1538 00095415 00095419	Chicago Title Company Preliminary Report - 7330 Canton Drive LG Preliminary Report - 7336 Canton Drive LG	06/22/2023	1,000.00 1,000.00
Total for Check Number 17380:				2,000.00
17381	60 1000358200 1000358200 1000358200 1000358200	City of San Diego Fuel Services-PW: May 2023 Sanitation Total Fuel Services-PW: May 2023 Engineering Fuel Services-PW: May 2023 Facilities Fuel Services-PW: May 2023 Streets Total	06/22/2023	816.87 279.25 474.25 1,240.96
Total for Check Number 17381:				2,811.33
17382	306 3255 3284 3284 3297	Clark Telecom & Electric Inc. Street Light Repairs March 2023 and May 2023 Street Light Dig-Alert Markouts (May) Marking Spray Paint - Pink Street Light Knockdown (May) 7900 Block of Broadway	06/22/2023	675.17 270.76 9.17 1,373.85
Total for Check Number 17382:				2,328.95
17383	1348 56366	Colantuono, Highsmith & Whatley, PC Affordable Housing Coalition 42031.0004	06/22/2023	2,854.00
Total for Check Number 17383:				2,854.00
17384	83 2259Wash- 6/11/2023-7 8235MTV- 6/9/2023-7/8 Peg- 6/7/2023-7/6/2023	Cox Communications Calsense Modem Line:2259 Washington 001 3110 131384101 Calsense Modem Line:8235 Mt Vernon 001 3110 126057701 Peg Circuit Svc - 001-3110 135866201	06/22/2023	27.25 80.39 148.71
Total for Check Number 17384:				256.35
17385	107 04/0/2023-04/2/2023 05/01/23 - 05/31/23	EsGil, LLC 75% Building Fees- April 2023 4/3/23 - 4/28/23 75% Building Fees- May 2023 05/01/2023 - 05/31/2023	06/22/2023	67,908.81 49,854.76
Total for Check Number 17385:				117,763.57
17386	313 29187	Excell Security, Inc. CLG Security W/E 6/11/2023 - Freyer	06/22/2023	368.00
Total for Check Number 17386:				368.00
17387	1546 Jun-23	Fidelity Security Life Insurance Company Vision Insurance -Jun23	06/22/2023	268.21
Total for Check Number 17387:				268.21
17388	115 180218	Fire Etc Phos-Check 1% Florine Free Class A/B Foam Concentrate	06/22/2023	599.09
Total for Check Number 17388:				599.09

ATTACHMENT A

Check No	Vendor No Invoice No	Vendor Name Description	Check Date Reference	Check Amount
17389	2208 4715	Glencom Corporation Replacement phone for Greg Jackson	06/22/2023	364.21
Total for Check Number 17389:				364.21
17390	133 060123-03	Heartland Fire Training Authority (HFTA) Vehicle Extrication April 3-7 2023 USAA Tow Reimb/Cars	06/22/2023	300.00
Total for Check Number 17390:				300.00
17391	135 SIN028874 SIN028874	Hinderliter De Llamas & Associates Sales Tax Audit Services - Qtr April - June 2023 Contract Services - Qtr April - June 2023	06/22/2023	164.95 1,563.29
Total for Check Number 17391:				1,728.24
17392	1427 116642	Horton, Oberrecht, Kirkpatrick & Martha,APC CLG/ Williams GH Claim # GHC0019886	06/22/2023	20.00
Total for Check Number 17392:				20.00
17393	153 158477 158478	Knott's Pest Control, Inc. Bee/Wasp Ctrl - On Slide on Playground/ Ant Control near Swings Bee/Wasp Ctrl - Hive in Tree 7071 Mt. Vernon St.	06/22/2023	305.00 60.00
Total for Check Number 17393:				365.00
17394	2191 12893215 12893903	LHH Recruitment Solutions Admin Assistant -Mota W/E 6/18/2023 Acct.-A/P Clerk Gatling-Holmes	06/22/2023	702.10 1,280.39
Total for Check Number 17394:				1,982.49
17395	1714 1332022 1332023	Life-Assist, Inc. Nitrile Exam Gloves-Large/Small/X-Large Easy Cap II CO2 Detector/Albuterol Metered Dose Inhaler 90 mcg	06/22/2023	1,092.91 111.05
Total for Check Number 17395:				1,203.96
17396	498 RIO/Ethics Cert	Medina, Travis Regional Instructor Orientation/Ethics Certification - Medina	06/22/2023	481.34
Total for Check Number 17396:				481.34
17397	537 8270 8271 8277 8300	North County EVS, Inc. Replace Tachometer 2004 Pierce Dash Detroit Series 60 1997 Pierce Dash DD Series 60 Parts & Labor 2014 Pierce Puc DD13/Replace Cab Pivot Bushings/Steering Wheel 2014 Pierce PUC DD13/Replace Cab Tilt Cylinders	06/22/2023	716.57 856.48 779.88 290.45
Total for Check Number 17397:				2,643.38
17398	211 0094778	Rick Engineering Company Prof Serv: 4/1-30/2023 Project # C 19833-000	06/22/2023	3,510.00
Total for Check Number 17398:				3,510.00
17399	799 200341	San Diego East County Chamber of Commerce April 10th - June 12th Yiftee Program Promotion	06/22/2023	3,000.00
Total for Check Number 17399:				3,000.00
17400	229 GRP BILL 767549 8886 9 Gas & Electric GRP BILL 767549 8886 9 Gas & Electric	SDG&E	06/22/2023	13.64 558.88

ATTACHMENT A

Check No	Vendor No	Vendor Name	Check Date	Check Amount
	Invoice No	Description	Reference	
	GRP BILL 767549 8886 9	Gas & Electric		260.75
	GRP BILL 767549 8886 9	Gas & Electric		13.99
	GRP BILL 767549 8886 9	Gas & Electric		6,525.14
	GRP BILL 767549 8886 9	Gas & Electric		6,665.25
	GRP BILL 767549 8886 9	Gas & Electric		277.26
	GRP BILL 767549 8886 9	Gas & Electric		31.31
	GRP BILL 767549 8886 9	Gas & Electric		13.64
	GRP BILL 767549 8886 9	Gas & Electric		0.00
	GRP BILL 767549 8886 9	Gas & Electric 0076 7459 8886 9/0005 0393 0470 9		13.64
	GRP BILL 767549 8886 9	Gas & Electric 0076 7459 8886 9/0005 0393 0470 9		573.63
	GRP BILL 767549 8886 9	Gas & Electric 0076 7459 8886 9/0005 0393 0470 9		257.67
	GRP BILL 767549 8886 9	Gas & Electric 0076 7459 8886 9/0005 0393 0470 9		257.67
	GRP BILL 767549 8886 9	Gas & Electric 0076 7459 8886 9/0005 0393 0470 9		82.77
	GRP BILL 767549 8886 9	Gas & Electric 0076 7459 8886 9/0005 0393 0470 9		13.64
	GRP BILL 767549 8886 9	Gas & Electric 0076 7459 8886 9/0005 0393 0470 9		25.15
	GRP BILL 767549 8886 9	Gas & Electric 0076 7459 8886 9/0005 0393 0470 9		39.96
	GRP BILL 767549 8886 9	Gas & Electric 0076 7459 8886 9/0005 0393 0470 9		125.41
	GRP BILL 767549 8886 9	Gas & Electric 0076 7459 8886 9/0005 0393 0470 9		12.94
	GRP BILL 767549 8886 9	Gas & Electric 0076 7459 8886 9/0005 0393 0470 9		257.67
	GRP BILL 767549 8886 9	Gas & Electric 0076 7459 8886 9/0005 0393 0470 9		257.66
	GRP BILL 767549 8886 9	Gas & Electric 0076 7459 8886 9/0005 0393 0470 9		257.67
	GRP BILL 767549 8886 9	Gas & Electric 0076 7459 8886 9/0005 0393 0470 9		13.64
	GRP BILL 767549 8886 9	Gas & Electric 0076 7459 8886 9/0005 0393 0470 9		11.45
	GRP BILL 767549 8886 9	Gas & Electric 0076 7459 8886 9/0005 0393 0470 9		168.87
	GRP BILL 767549 8886 9	Gas & Electric 0076 7459 8886 9/0005 0393 0470 9		94.06
	GRP BILL 767549 8886 9	Gas & Electric 0076 7459 8886 9/0005 0393 0470 9		88.88
	GRP BILL 767549 8886 9	Gas & Electric 0076 7459 8886 9/0005 0393 0470 9		257.66
	GRP BILL 767549 8886 9	Gas & Electric 0076 7459 8886 9/0005 0393 0470 9		104.43
	GRP BILL 767549 8886 9	Gas & Electric 0076 7459 8886 9/0005 0393 0470 9		90.41
	GRP BILL 767549 8886 9	Gas & Electric 0076 7459 8886 9/0005 0393 0470 9		102.46
	GRP BILL 767549 8886 9	Gas & Electric 0076 7459 8886 9/0005 0393 0470 9		76.98
	GRP BILL 767549 8886 9	Gas & Electric 0076 7459 8886 9/0005 0393 0470 9		94.06
	GRP BILL 767549 8886 9	Gas & Electric 0076 7459 8886 9/0005 0393 0470 9		175.14
	GRP BILL 767549 8886 9	Gas & Electric 0076 7459 8886 9/0005 0393 0470 9		77.59
	GRP BILL 767549 8886 9	Gas & Electric 0076 7459 8886 9/0005 0393 0470 9		11.45
	GRP BILL 767549 8886 9	Gas & Electric 0076 7459 8886 9/0005 0393 0470 9		77.28
	GRP BILL 767549 8886 9	Gas & Electric 0076 7459 8886 9/0005 0393 0470 9		85.82
	GRP BILL 767549 8886 9	Gas & Electric 0076 7459 8886 9/0005 0393 0470 9		80.65
	GRP BILL 767549 8886 9	Gas & Electric 0076 7459 8886 9/0005 0393 0470 9		111.94
	GRP BILL 767549 8886 9	Gas & Electric 0076 7459 8886 9/0005 0393 0470 9		11.45
	GRP BILL 767549 8886 9	Gas & Electric 0076 7459 8886 9/0005 0393 0470 9		75.16
	GRP BILL 767549 8886 9	Gas & Electric 0076 7459 8886 9/0005 0393 0470 9		14.67
	GRP BILL 767549 8886 9	Gas & Electric 0076 7459 8886 9/0005 0393 0470 9		67.84
	GRP BILL 767549 8886 9	Gas & Electric 0076 7459 8886 9/0005 0393 0470 9		91.01
	GRP BILL 767549 8886 9	Gas & Electric 0076 7459 8886 9/0005 0393 0470 9		13.58
	GRP BILL 767549 8886 9	Gas & Electric 0076 7459 8886 9/0005 0393 0470 9		57.80
	GRP BILL 767549 8886 9	Gas & Electric 0076 7459 8886 9/0005 0393 0470 9		77.59
	GRP BILL 767549 8886 9	Gas & Electric 0076 7459 8886 9/0005 0393 0470 9		103.51
	GRP BILL 767549 8886 9	Gas & Electric 0076 7459 8886 9/0005 0393 0470 9		11.45
	GRP BILL 767549 8886 9	Gas & Electric 0076 7459 8886 9/0005 0393 0470 9		72.41
	GRP BILL 767549 8886 9	Gas & Electric 0076 7459 8886 9/0005 0393 0470 9		166.00
	GRP BILL 767549 8886 9	Gas & Electric 0076 7459 8886 9/0005 0393 0470 9		102.91
	GRP BILL 767549 8886 9	Gas & Electric 0076 7459 8886 9/0005 0393 0470 9		135.21
	GRP BILL 767549 8886 9	Gas & Electric 0076 7459 8886 9/0005 0393 0470 9		91.93
	GRP BILL 767549 8886 9	Gas & Electric 0076 7459 8886 9/0005 0393 0470 9		12.11
	GRP BILL 767549 8886 9	Gas & Electric 0076 7459 8886 9/0005 0393 0470 9		279.39
	GRP BILL 767549 8886 9	Gas & Electric 0076 7459 8886 9/0005 0393 0470 9		12.62
	GRP BILL 767549 8886 9	Gas & Electric 0076 7459 8886 9/0005 0393 0470 9		10.00
	GRP BILL 767549 8886 9	Gas & Electric 0076 7459 8886 9/0005 0393 0470 9		182.97
	GRP BILL 767549 8886 9	Gas & Electric 0076 7459 8886 9/0005 0393 0470 9		1,340.47
	GRP BILL 767549 8886 9	Gas & Electric 0076 7459 8886 9/0005 0393 0470 9		16.47
	GRP BILL 767549 8886 9	Gas & Electric 0076 7459 8886 9/0005 0393 0470 9		100.61
	GRP BILL 767549 8886 9	Gas & Electric 0076 7459 8886 9/0005 0393 0470 9		15.83
	GRP BILL 767549 8886 9	Gas & Electric 0076 7459 8886 9/0005 0393 0470 9		11.45
	GRP BILL 767549 8886 9	Gas & Electric 0076 7459 8886 9/0005 0393 0470 9		376.34
	GRP BILL 767549 8886 9	Gas & Electric 0076 7459 8886 9/0005 0393 0470 9		593.63

ATTACHMENT A

Check No	Vendor No	Vendor Name	Check Date	Check Amount
Invoice No	Description	Reference		
	GRP BILL 767549 8886 9	Gas & Electric 0076 7459 8886 9/0005 0393 0470 9		3.18
	GRP BILL 767549 8886 9	Gas & Electric		3.17
	GRP BILL 767549 8886 9	Gas & Electric		3.18
	GRP BILL 767549 8886 9	Gas & Electric		1,675.61
	GRP BILL 767549 8886 9	Gas & Electric		3.18
	GRP BILL 767549 8886 9	Gas & Electric		3.18
	GRP BILL 767549 8886 9	Gas & Electric		3.18
Total for Check Number 17400:				23,997.20
17401	2055	Shaba, Alvin	06/22/2023	
	Rope Rescue Rei	Rope Rescue Awareness/Operations Training Reimbursement-Shaba		92.69
Total for Check Number 17401:				92.69
17402	1290	Staples Advantage	06/22/2023	
	8069793999	Copy Paper, Pad Glue Letter, Pad Perf 5x8 White		19.85
	8069793999	Copy Paper, Pad Glue Letter, Pad Perf 5x8 White		19.85
	8069793999	Copy Paper, Pad Glue Letter, Pad Perf 5x8 White		19.85
	8069793999	Copy Paper, Pad Glue Letter, Pad Perf 5x8 White		19.85
	8069793999	32 GB Extreme Compact Flash		78.64
	8069793999	Copy Paper, Pad Glue Letter, Pad Perf 5x8 White		19.85
	8069793999	Copy Paper, Pad Glue Letter, Pad Perf 5x8 White		19.85
	8069793999	Return of I Pad Cover		-43.05
	8069793999	Liquid accent, Laminated Pouches, 3 Tab Folders		117.22
	8069793999	Retractable Pens/ Scissors		1.70
	8069793999	Retractable Pens/ Scissors		1.71
	8069793999	Retractable Pens/ Scissors		1.70
	8069793999	Retractable Pens/ Scissors		1.71
	8069793999	Retractable Pens/ Scissors		1.71
	8069793999	Retractable Pens/ Scissors		1.71
	8069793999	Retractable Pens/ Scissors		1.71
	8069793999	3x3 Stickies, Tape, Highlighter, Gel Pens, Clasp Envelopes		122.62
	8069793999	Ultra Fine-Point Markers, Sharpie Marker Fine Red		17.86
	8069793999	2 Part Spiral Receipt Book		9.09
	8069793999	32 GB Pinstripe USB 10 PK		43.08
	8069793999	Pilot Bold Black Pens 36/Pk/ Disinfectant Wipes Lemon		9.09
	8069793999	Pilot Bold Black Pens 36/Pk/ Disinfectant Wipes Lemon		9.08
	8069793999	Pilot Bold Black Pens 36/Pk/ Disinfectant Wipes Lemon		9.08
	8069793999	Pilot Bold Black Pens 36/Pk/ Disinfectant Wipes Lemon		9.08
	8069793999	Pilot Bold Black Pens 36/Pk/ Disinfectant Wipes Lemon		9.08
	8069793999	Pilot Bold Black Pens 36/Pk/ Disinfectant Wipes Lemon		9.08
	8069793999	Pilot Bold Black Pens 36/Pk/ Disinfectant Wipes Lemon		9.09
	8069793999	Brother Hi Yield Toner, Red Stamp Ink Refill		124.09
	8069793999	Brother Hi Yield Toner, Red Stamp Ink Refill		29.29
	8069793999	Copy Paper, Pad Glue Letter, Pad Perf 5x8 White		19.86
	8069793999	Copy Paper, Pad Glue Letter, Pad Perf 5x8 White		19.85
	8069793999	Copy Paper, Pad Glue Letter, Pad Perf 5x8 White		19.86
	8069793999	Copy Paper, Pad Glue Letter, Pad Perf 5x8 White		19.86
Total for Check Number 17402:				772.90
17403	1622	Tyson & Mendes, LLP	06/22/2023	
	120646	Re:18-1830 Williams V Arambula		3,600.00
Total for Check Number 17403:				3,600.00
17404	264	Urban Futures Inc	06/22/2023	
	CD-2022-053	Continuing Disclosure & Compliance Svc- FY 2022 /Various Bonds		5,250.00
Total for Check Number 17404:				5,250.00
17405	436	Vulcan Materials Company	06/22/2023	
	73657121	Asphalt		124.91
	73668126	Asphalt/SS-1 Oil - 5 Gallons		267.99
	73671516	Asphalt		181.41

ATTACHMENT A

Check No	Vendor No	Vendor Name	Check Date	Check Amount
Invoice No	Description	Reference		
	73681732	Asphalt		118.53
	73684110	Asphalt		377.13
Total for Check Number 17405:				1,069.97
17406	383	Wilson, Christopher	06/22/2023	
	OPS Class Reimb	Evidence Based Engine Company Ops Class-Wilson		175.00
Total for Check Number 17406:				175.00
Total for 6/22/2023:				181,178.46
Report Total (115 checks):				1,108,638.49



CITY OF LEMON GROVE

CITY COUNCIL STAFF REPORT

Item No. 1.C
Meeting Date: July 18, 2023
Submitted to: Honorable Mayor and Members of the City Council
Department: City Manager's Office
Staff Contact: Joel G. Pablo, City Clerk
jpablo@lemongrove.ca.gov
Item Title: **Approval of City Council Meeting Minutes**

Recommended Action: Approval of City Council Meeting Minutes, meeting of April 5, 2022, April 19, 2022, June 7, 2022, June 6, 2023 and June 20, 2023.

Environmental Review:

- Not subject to review Negative Declaration
 Categorical Exemption, Section | Mitigated Negative Declaration

Fiscal Impact: None.

Public Notification: None.

Attachments:

- Attachment A – City Council Meeting Minutes of April 5, 2022
- Attachment B – City Council Meeting Minutes of April 19, 2022
- Attachment C – City Council Meeting Minutes of June 7, 2022
- Attachment D – City Council Meeting Minutes of June 6, 2023
- Attachment E – City Council Meeting Minutes of June 20, 2023

**MINUTES OF THE REGULAR MEETING
OF THE LEMON GROVE CITY COUNCIL
Lemon Grove Community Center
3146 School Lane, Lemon Grove, CA 91945
TUESDAY, APRIL 5, 2022 at 6:00 PM**

*The City Council also sits as the Lemon Grove Housing Authority,
Lemon Grove Sanitation District Board, Lemon Grove Roadway Lighting District Board,
and Lemon Grove Successor Agency.*

Call To Order:

Mayor Vasquez called the Regular City Council Meeting to order at 6:00 pm

Present:

Mayor Racquel Vasquez, Mayor Pro Tem Jerry Jones, Councilmember Jennifer Mendoza, Councilmember Liana LeBaron (6:03 p.m.), and Councilmember George Gastil.

Absent: None.

Staff Members Present:

Lydia Romero, City Manager, Kristen Steinke, City Attorney, Steve Swaney, Fire Chief, Patrick McEvoy, San Diego Sheriff's Lieutenant, Mike James, Assistant City Manager/Public Works Director, and Audrey Malone, City Clerk.

Pledge of Allegiance:

Led by Councilmember Gastil.

Changes to the Agenda: None.

Presentation:

Annual Lemon Grove Essay Contest Winners provided by Laura Hook, Historical Society President, Roberta Bulling, Board Member and Susan Farnsworth, Essay Committee Member.

Helix Water District – East County Advanced Water Purification Project provided by Carlos Lugo, General Manager and Brian Olney, Assistant General Manager and Mark Gracyk.

City Council provided questions/comments for Helix Water District staff. Mayor thanked Helix Water District for their presentation.

Public Comment:

Email Submitted: None.

In-Person:

- John Wood
- Tina Rynberg
- Chris Pearsa
- Merrill Perry
- Richard Gold
- Ellen Nash
- Jessyka Heredia
- Cynthia Jurado
- Stephanie Klein
- Christina Perry

- Abdur Rahim Hameed
- Tasha Williamson
- Jeanne Peterson
- Theresa Rosiak-Proffit
- Stephen Gerard Sidlovskyofs
- Charles Alexander
- Francine Maxwell
- Tanya Harris
- Rosie Galford

City Manager Romero announced the upcoming City Council Team Building Session and Goal and Priority Setting Workshop.

Consent Calendar:

- 1.A Waive Full Text Reading of All Ordinances on the Agenda
- 1.B City of Lemon Grove Payment Demands

Action: Motion by Mayor Pro Tem Jones, second by Councilmember Gastil, to approve the Consent Calendar.

The motion passed by the following vote:

Ayes: Gastil, Mendoza, Jones, Vasquez

Noes: LeBaron

Absent: None

Continued Items from March 1, 2022 City Council Meeting

Public Hearing(s)

- 2. Public Hearing to Consider an Appeal of the Community Development Manager's Decision to approve Minor Use Permit MUP-210-0007, a Request to Establish Early Separation Findings for a Medical Marijuana Dispensary at 8280 Broadway in the Heavy Commercial Zone

Bill Chopyk, Interim Community Development Manager, presented the report noting the public hearing was continued from March 1, 2022.

Project applicant Chris Williams, Pic Axe Holdings, made their presentation.

City Council provided questions/comments of staff.

Public Comments:

- Francine Maxwell
- Kathleen McLean
- Teresa Rosiak-Proffit
- Jessyka Heredia
- Rosie Galford
- Stephanie Klein
- Tanya Harris
- Joshua Klein

Rebuttal Comments made by Gina Austin, Attorney for the Appellant.

Project applicant Chris Williams provided rebuttal comments.

Interim Community Development Manager Chopyk, noted the hearing is on the Minor Use Permit which focuses on the separation findings.

City Council provided questions/comments of staff.

City Attorney Steinke stated the Minor Use Permit provides security for an applicant going forward and a Conditional Use Permit can still be submitted by another applicant at their own peril knowing that someone else has preceded with their submittal.

Action: Motion by Mayor Pro Tem Jones, second by Councilmember Mendoza, to close the Public Hearing at 9:03 p.m.

The motion passed by the following vote:

Ayes: Jones, Gastil, Mendoza, LeBaron, Vasquez

None: None

Absent: None

City Council provided questions/comments of staff.

Action: Motion by Mayor Pro Tem Jones, second by Councilmember LeBaron, to adopt a Resolution denying the appeal. Denial of the appeal approves the Minor Use Permit MUP 210-0007 pursuant to Municipal Code Chapter 17.32 at 8280 Broadway in the Heavy Commercial (HC) zone.

The motion passed by the following vote:

Ayes: Jones, Gastil, Mendoza, LeBaron, Vasquez

Noes: None

Absent: None

City Council Reports on Meetings Attended at the Expense of the City

Councilmember LeBaron

- Meeting with Helix Water District staff

Councilmember Mendoza

- North Coast Corridor Meeting
- MTS Meeting
- SANDAG – Clean California Highway Program
- Food Distribution
- Interfaith Shelter Network

Councilmember Gastil

- Noted up to a maximum of two Councilmembers can attend non-City Council meetings under the Brown Act.

Mayor Pro Tem Jones

- Met with Goal Setting Consultant
- Two Metro Ad Hoc Meetings

Mayor Vasquez

- SANDAG Meeting

City Manager Report

- Spring Camp on April 11-15, 2022
- Eggstravaganza on April 15, 2022 from 9:00 a.m. to 1:00 p.m.

Closed Session

Public Comments:

- Jessyka Heredia

Mayor Vasquez introduced City Attorney Steinke to recess the meeting into Closed Session.

City Attorney Steinke recessed the meeting into Closed Session at 9:37 p.m.

- a. CONFERENCE WITH LEGAL COUNSEL – EXISTING LITIGATION Government Code § 54956.9(a) Name of Case: Project for Open Government vs. City of Lemon Grove; and Does 1 through 100 Case No.: 37-2022-00010862-CU-MC-CTL)

Mayor Vasquez reconvened the City Council meeting at 10:01 p.m.

City Attorney Steinke announced there was no reportable action and the City Council agreed to carry this item over to the next City Council meeting.

Adjournment

Mayor Vasquez adjourned the meeting to the next regularly scheduled City Council meeting at 10:01 p.m.

Deborah Harrington
City Clerk Consultant

ATTACHMENT B

MINUTES OF THE REGULAR MEETING OF THE LEMON GROVE CITY COUNCIL

Lemon Grove Community Center
146 School Lane, Lemon Grove, CA 91945
TUESDAY, APRIL 19, 2022 AT 6: 00 P.M.

*The City Council also sits as the Lemon Grove Housing Authority,
Lemon Grove Sanitation District Board, Lemon Grove Roadway Lighting District Board,
and Lemon Grove Successor Agency.*

Call To Order:

Mayor Vasquez called the Regular City Council Meeting to order at 6:02 p.m.

Present:

Mayor Racquel Vasquez, Mayor Pro Tem Jerry Jones, Councilmember Jennifer Mendoza, Councilmember Liana LeBaron and Councilmember George Gastil.

Absent: None.

Staff Members Present:

Lydia Romero, City Manager, Kristen Steinke, City Attorney, Steve Swaney, Fire Chief, Patrick McEvoy, San Diego Sheriff's Lieutenant, and Audrey Malone, City Clerk.

Pledge of Allegiance:

Led by Mayor Pro Tem Jones.

Changes to the Agenda: City Manager Romero requested Item No. 4 be considered following the Consent Calendar.

Presentation: None.

Public Comment:

Email Submitted: Barbara Gordon

In-Person:

- John Wood
- Rick Gold
- Penny Martinez
- Sandra L. Goheen

Consent Calendar:

- 1.A Waive Full Text Reading of All Ordinances on the Agenda
- 1.B City of Lemon Grove Payment Demands
- 1.C Approval of City Council Minutes of Meetings held December 21, 2021, January 18, 2022 and February 1, 2022.
- 1.D Accept the McKnight Drive Drainage Project as Complete (Contract No. 2021-12).

Action: Motion by Mayor Pro Tem Jones, second by Councilmember Gastil, to approve the Consent Calendar.

The motion passed by the following vote:

Ayes: Gastil, Mendoza, Jones, Vasquez

Noes: LeBaron

Absent: None

Report(s) to Council:

4. Five-Year Agreement with the County of San Diego and the San Diego County Sheriff

Lydia Romero, City Manager, presented the staff report.

Public Comment

Email Submitted: None

In-Person: None

City Council provided questions/comments of staff.

Action: Motion by Mayor Pro Tem Jones, second by Councilmember Mendoza, to approve the Consent Calendar.

The motion passed by the following vote:

Ayes: Gastil, LeBaron, Mendoza, Jones, Vasquez

Noes: None

Absent: None

Public Hearings(s):

2. Public Hearing to Consider a Minor Use Permit No. MUP-210-0002 Car Wash Appeal

City Clerk disclosed all exhibits and notices have been provided on the public hearing.

City Attorney explained the appeal process and notices by Council Members regarding any prejudice of the project, any meetings and whether they can be unbiased in the decision process.

Mayor Vasquez provided a disclosure that she did not meet with the applicant's representative and can be unbiased.

Mayor Pro Tem Jones disclosed he met with the applicant and a number of concerned citizens and can make an unbiased opinion on the project.

Councilmember Mendoza disclosed she met with Mr. Dadian before the Planning Commission meeting and can be unbiased.

Councilmember Gastil stated he can be unbiased and noted he does know Mr. Dadian, but did not discuss the project with him.

Councilmember LeBaron noted she had a meeting with Mr. Capin, did not want to address her attendance at the Planning Commission meeting and can be unbiased.

Bill Chopyk, Interim Community Development Manager, presented the staff report.

Round 1, City Council questions/comments to staff.

Round 2, City Council questions/comments to staff.

Mayor Vasquez recessed the City Council meeting for a brief break at 7:22 p.m.

Mayor Vasquez reconvened the City Council meeting at 7:28 p.m.

Continued Round 2 of City Council questions/comments of staff.

Mayor Vasquez opened the Public Hearing at 7:34 p.m.

City Clerk read the letter from the Appellant Katie Dexter.

John Zebair, project representative architect, addressed the City Council.

Neil Capin, project applicant, addressed the City Council

Public Comment:

Email Submitted:

- Bree Steffen
- San Diego-East County Chamber

In-Person:

- John Dadian
- Justin Schaepli
- Jacquelyn Clark
- Todd Brinkman
- Maria Frausto-Chavez
- Jessyka Heredia
- Shelly Basajas-Lejva

City Attorney Steinke stated an individual filing an appeal does not have to be a resident of the City.

Joe Zebair, project architect, addressed questions from public comment and City Council questions.

Action: Motion by Mayor Pro Tem Jones, second by Councilmember Gastil to close the public hearing. (8:39 p.m.)

The motion passed by the following vote:

Ayes: Gastil, LeBaron, Mendoza, Jones, Vasquez

Noes: None

Absent: None

City Council provided questions/comments to staff.

Action: Motion by Mayor Pro Tem Jones, second by Councilmember Gastil to adopt a Resolution approving an appeal of the Planning Commission Decision to approve a Minor Use Permit MUP-210-0002 to construct and operate a car wash at 7421 Broadway in the General Commercial Zone, (Project Denied).

The motion passed by the following vote:

Ayes: Gastil, Jones, Vasquez

Noes: LeBaron, Mendoza

Absent: None

3. Public Hearing to Consider Conditional Use Permit Application CUP-200-0001, a Request to Establish a Medical Marijuana Dispensary at 8280 Broadway in the Heavy Commercial Zone

City Attorney requested Council Members disclose any meetings or biases on the project. Councilmembers Gastil, Mendoza, Mayor Pro Tem Jones and Mayor Vasquez each stated they had no disclosures.

Mayor Vasquez recessed the City Council meeting at 9:06 p.m. for a brief break. Mayor Vasquez reconvened the City Council meeting at 9:11 p.m.

Councilmember LeBaron stated she had no disclosures.

Bill Chopyk, Interim Community Development Manager, presented the staff report.

City Council provided questions/comments to staff.

Mayor Vasquez opened the Public Hearing at 9:26 p.m. .

Chris Williams, applicant, made a presentation.

Margit Whitlock, project representative, made a presentation to City Council.

Chris Williams, applicant, provided comments on the staff report.

City Council provided questions/comments of applicant.

Public Comment:

Email Submitted: Austin Legal Group

In-Person:

- Jessyka Heredia
- Martin Rosear
- Pattie Harris
- Francois Partee
- Kathleen McLean
- Arie Williams
- Neil Santos
- Tamara Leetham Rozmus
- Justin Schaepli
- Abhay Schweitzer
- Brittany Biesterfeld
- Gina Austin

Chris Williams, applicant, provided closing comments.

Bill Chopyk noted if this CUP is approved, it has a one-year expiration period for the applicant to perform by getting a building permit within a year.

City Council provided questions/comments to staff.

Action: Motion by Mayor Pro Tem Jones, second by Councilmember Mendoza, to close the Public Hearing. (10:39 p.m.)

The motion passed by the following vote:

Ayes: Gastil, LeBaron, Mendoza, Jones, Vasquez

Noes: None

Absent: None

City Council provided comments.

Action: Motion by Mayor Pro Tem Jones, second by Councilmember LeBaron, to adopt a Resolution conditionally approving Conditional Use Permit CUP-200-0001, to establish a medical marijuana dispensary (MMD) at 8280 Broadway in the Heavy Commercial (HC) Zone pursuant to Municipal Code Chapter 17.32.

The motion passed by the following vote:

Ayes: Gastil, LeBaron, Mendoza, Jones, Vasquez

Noes: None

Absent: None

City Manager confirmed the City Council would continue City Council Reports and City Manager Report to the next meeting and hold the Closed Session.

City Council Reports on Meetings Attended at the Expense of the City

This item was moved to the next meeting.

City Manager Report

This item was moved to the next meeting.

Closed Session:

Mayor Vasquez introduced City Attorney Steinke to recess the meeting into Closed Session.

City Attorney Steinke recessed the meeting into Closed Session at 10:47 p.m.

- a. CONFERENCE WITH LEGAL COUNSEL – EXISTING LITIGATION Government Code § 54956.9(a) Name of Case: Project for Open Government vs. City of Lemon Grove; and Does 1 through 100 Case No.: 37-2022-00010862-CU-MC-CTL)

Councilmember LeBaron recused herself due to illness.

Mayor Vasquez reconvened the City Council meeting at 11:13 p.m.

City Attorney Steinke announced there was no reportable action.

Adjournment

Mayor Vasquez adjourned the meeting at 11:13 p.m.

Deborah Harrington
City Clerk Consultant

ATTACHMENT C

**MINUTES OF THE REGULAR MEETING
OF THE LEMON GROVE CITY COUNCIL**
Lemon Grove Community Center
3146 School Lane, Lemon Grove, CA 91945
TUESDAY, JUNE 7, 2022 AT 6:00 P.M.

The City Council also sits as the Lemon Grove Housing Authority, Lemon Grove Sanitation District Board, Lemon Grove Roadway Lighting District Board and Lemon Grove Successor Agency.

Call To Order:

Mayor Pro Tem Jones called the Regular City Council Meeting to order at 6:00 p.m.

Present:

Mayor Rachel Vasquez, Mayor Pro Tem Jerry Jones, Councilmember Jennifer Mendoza and Councilmember George Gastil

Absent: Councilmember LeBaron

Staff Members Present:

Lydia Romero, City Manager, Kristen Steinke, City Attorney, Steve Swaney, Fire Chief, Patrick McEvoy, San Diego Sheriff's Lieutenant, Bill Chopyk, Interim Community Development Manager, Mike James, Assistant City Manager/Public Works Director and Audrey Malone, City Clerk.

Pledge of Allegiance:

Led by Councilmember Mendoza.

Changes to the Agenda: None.

Presentation(s):

GO Bond – Erica Balakian, Lemon Grove School District Superintendent provided a presentation to the City Council.

Lt. Patrick McEvoy, Sheriff's Department, provided information on the public Facing CAD (Computer Aided Dispatch) system.

Public Comments:

Email Submitted:

- Barbara Gordon
- Rebecca Rapp

In-Person:

- John Wood
- Penny Martinez
- Anne Stapleton
- Teresa Rosiak-Proffit
- Jessyka Heredia

Consent Calendar:

- 1.A Waive Full Text Reading of All Ordinances on the Agenda
- 1.B City of Lemon Grove Payment Demands – May 17, 2022
- 1.C City of Lemon Grove Payment Demands – June 7, 2022
- 1.D Approved City Council Meeting Minutes of February 15, 2022 and February 17, 2022.
- 1.E Awarded Contract for the FY 2021-2022 Street Rehabilitation Project to Eagle Paving Company, Inc., DBA Toro Engineering.
- 1.F Awarded Contract for the West Side Traffic Striping Project to Statewide Stripes, Inc., (Contract 2022-04) in the amount of \$56,000.
- 1.G Supported Senate Bill 1338, Community Assistance Recovery and Empowerment Court Program (CARE).

Action: Motion by Mayor Pro Tem Jones, second by Councilmember Gastil, to approve the Consent Calendar.

The motion passed by the following vote:

Ayes: Gastil, Mendoza, Jones, Vasquez
Noes: None
Absent: LeBaron

Report(s) to Council:

- 2. Second Reading and Adoption of Ordinance No. 451 Amendment ZA2-200-0001.

Kristen Steinke, City Attorney, presented the staff report.

Public Comments:

Email Submitted: None
In-Person: None

Action: Motion by Councilmember Mendoza, second by Councilmember Gastil, to hold second reading and adopt Ordinance No. 451, Zoning Ordinance Amendment ZA2-200-0001 amending section 12.16.020(C), 17.16.040(C), 17.16.050(C), 17.16.070(C) and 17.24.060(D)(1) of the Lemon Grove Municipal Code regulating Accessory Dwelling Units.

The motion passed by the following vote:

Ayes: Gastil, Mendoza, Vasquez
Noes: Jones
Absent: LeBaron

City Manager Romero confirmed the continuance of the meeting with the City Council in light of the hour.

- 3. Second Reading of Ordinance No. 450, Amendment ZA2-200-0002, Density Bonus Ordinance

Kristen Steinke, City Attorney presented the staff report.

Public Comments:

Email Submitted: None

In-Person: None

Action: Motion by Councilmember Gastil, second by Councilmember Mendoza, to hold second reading and adopt Ordinance No. 450, amending the Zoning Ordinance, Title 17, Section 17.24.100 of the Lemon Grove Municipal Code regulating Housing Density Bonuses in the City of Lemon Grove consistent with State Law. Zoning Ordinance Amendment ZA2-200-0001 amending section 12.16.020(C), 17.16.040(C), 17.16.050(C), 17.16.070(C) and 17.24.060(D)(1) of the Lemon Grove Municipal Code regulating Accessory Dwelling Units.

The motion passed by the following vote:

Ayes: Gastil, Mendoza, Vasquez

Noes: Jones

Absent: LeBaron

4. FY 2022/23 City Council Priorities and Work Plan.

Lydia Romero, City Manager, presented the staff report.

Public Comments:

Email Submitted: None

In-Person: None

City Council provided questions/comments for staff.

Action: Motion by Mayor Pro Tem Jones, second by Councilmember Gastil, to adopt the City Council Priorities and Work Plan.

The motion passed by the following vote:

Ayes: Gastil, Mendoza, Jones, Vasquez

Noes: None

Absent: LeBaron

5. FY 2022/23 General Fund Draft Budget

Joseph Ware, Finance Director, and CAC Members Jay Bass and Aaron Pratts, presented reports.

Public Comments:

Email Submitted: None

In-Person: None

City Council provided questions/comments for staff.

City Manager confirmed the City Council would continue with the remainder of the agenda.

6. Homeless Services Memorandum of Understanding.

Lydia Romero, City Manager, presented the staff report.

Public Comments:

Email Submitted: None

In-Person: None

City Council provided questions/comments for staff.

Action: Motion by Councilmember Gastil, second by Councilmember Mendoza, to adopt a resolution approving a Memorandum of Understanding (MOU) between cities in east San Diego County and the County of San Diego and authorize the City Manager to execute said Memorandum of Understanding or other instrument substantially in the form presented with such changes as may be approved by the City Manager.

The motion passed by the following vote:

Ayes: Gastil, Mendoza, Jones, Vasquez

Noes: None

Absent: LeBaron

7. Extend Sewer Service Charges for Fiscal Year 2022-2023

Lydia Romero, City Manager, presented the staff report.

Public Comments:

Email Submitted: None

In-Person: None

City Council provided questions/comments for staff.

Action: Motion by Councilmember Gastil, second by Councilmember Mendoza, to adopt a Resolution extending the current Sewer Service Charges.

The motion passed by the following vote:

Ayes: Gastil, Mendoza, Jones, Vasquez

Noes: None

Absent: LeBaron

City Council Reports on Meetings Attended at the Expense of the City

Councilmember Gastil

SANDAG Meeting

Councilmember Mendoza

SANDAG Retreat

SANDAG Transportation Meeting

Mayor Pro Tem Jones

Metro Waste Water Meetings

Women's Club of Lemon Grove

Soroptomist Installation

Mayor Vasquez

Women's Club of Lemon Grove

City Manager Report

City Manager Romero noted the digital billboard is under construction on Lemon Grove Avenue.

Closed Sessions:

City Attorney Steinke announced the Closed Session. The meeting was recessed to Closed Session at 9:31 p.m.

a. Labor Negotiations

Government Code section 54957.6

Agency Designated Representative: Lydia Romero, City Manager

Employee Organization(s): Self-Represented and Executive Management Employees;
Lemon Grove Firefighters' Association Local 2728

b. Conference with Legal Counsel - existing litigation (Govt C §54956.9(d)(1))

City of Coronado, City of Solana Beach, City of Imperial Beach and City of Lemon Grove
v. San Diego Association of Governments, et al.

SDSC Case No.: 37-2020-00033974-CU-MC-CTL

Fourth Appellate District, Div. One, Case No.: D079013

The meeting was reconvened at 10:07 p.m.

City Attorney Steinke announced there were no reportable actions.

Adjournment

Mayor Vasquez adjourned the City Council meeting at 10:07 p.m.

Deborah Harrington
City Clerk Consultant

ATTACHMENT D

**MINUTES OF THE REGULAR MEETING
OF THE LEMON GROVE CITY COUNCIL**
Lemon Grove Community Center
3146 School Lane, Lemon Grove, CA 91945
TUESDAY, JUNE 6, 2023 at 6:00 p.m.

*The City Council also sits as the Lemon Grove Housing Authority,
Lemon Grove Sanitation District Board, Lemon Grove Roadway Lighting District Board,
and Lemon Grove Successor Agency.*

Call To Order:

Mayor Vasquez called the Regular City Council Meeting to order at 6:02 p.m.

Present:

Mayor Racquel Vasquez (arrived at 6:12 p.m.), Mayor Pro Tem Gastil, Councilmember Liana LeBaron, Councilmember Jennifer Mendoza and Councilmember Alysson Snow (arrived at 6:04 p.m.)

Absent: None

Staff Members Present:

Lydia Romero, City Manager, Kristen Steinke, City Attorney, Izzy Murguia, Public Works Director, Michael Fellow, Community Development Manager, Bill Chopyk, Special Consultant, Todd Nelson, Deputy Fire Chief and Deborah Harrington, Interim City Clerk.

Pledge of Allegiance:

Led by Councilmember Mendoza.

Changes to the Agenda

Moved by Councilmember LeBaron to pull the Payment Demands. The motion failed for lack of a second.

Presentations

Del Mar Fairgrounds – this was postponed to after Item 2, Public Hearing.

Public Comments

Written: Barbara Gordon

In-Person:

- John Wood
- Bishop Bowser
- Becky Rapp

Consent Calendar:

- 1.A Waived Full Text Reading of All Ordinances on the Agenda.
- 1.B Approved of City of Lemon Grove Payment Demands.
- 1.C Approved City Council Minutes of the Meetings held May 17, 2022, May 11, 2023, May 16, 2023 and May 23, 2023.
- 1.D Adopted Resolution No. 2023-3952 establishing the Fiscal Year 2023-24 City Holiday Calendar.
- 1.E Appointed Seth Smith to the Planning Commission for a term of four years.
- 1.F Adopted Resolution No. 2023-3953 awarding an agreement (2023-17) to Southwest Traffic Signal Service, Inc., for street light system maintenance, emergency repairs and related construction and authorize the City Manager to execute the necessary documents.
- 1.G Adopted Sanitation District Resolution No. 2023-316 approving the purchase of a 2023 Chevrolet Silverado 2500 Utility Truck from Quality Chevrolet of Escondido.
- 1.H Adopted Resolution No. 2023-3954 approving a one-year contract extension with Southwest Traffic Signal Service, Inc. for traffic signal and communications system maintenance, emergency repairs and related construction services (2019-19).
- 1.I Adopted Resolution No. 2023-3955 approving Amendment No. 3 to the professional services agreement (No. 2019-17) with Rick Engineering.

Public Hearing(s)

- 2. Consideration of renewal of Conditional Use Permit No. CUP-230-0001 for an existing Cannabis Retail Dispensary at 6470 Federal Boulevard (APN 478-190-20-00) in the Light Industrial Zone pursuant to Section 17.28.020(F) of the Lemon Grove Municipal Code.

It was noted all notices and documents were provided.

Members of the City Council disclosed there were no conflicts and no ex parte communications. Mayor Vasquez indicated a conversation with the dispensary owner with no conflict of interest.

Michael Fellows, Community Development Manager, presented the report.

Mayor Vasquez opened the Public Hearing.

Micah Bailey, applicant representative, made a presentation and requested a five-year extension.

Public Comments: None

Round One: Councilmembers provided questions/comments for staff.

Round Two: Councilmembers provided questions/comments for staff.

Applicant representative Sahib provided information on curbside pick-up procedures.

City Manager the City can introduce regulations and the applicant must provide.

Action: Motion by Councilmember Mendoza, second by Mayor Pro Tem Gastil, to close the public hearing.

The motion passed by the following vote:

Ayes: LeBaron, Mendoza, Snow, Gastil, Vasquez
Noes: None
Absent: None

Round 1: Councilmembers provided questions/comments for staff.

Action: Motion by Mayor Pro Tem Gastil, second by Councilmember Mendoza, to renew the CUP for a period of five years.

City Manager Romero noted how the city does compliance checks, renewal process allows the City Council to strengthen protections and also suggested adding Ad Hoc Members to address community concerns.

Round 2: Councilmembers provided questions/comments for staff.

Following a discussion by Councilmembers, the motion failed by the following vote:

Ayes: None
Noes: LeBaron, Mendoza, Snow
Abstain: Gastil, Vasquez

Action: Motion by Mayor Pro Tem Gastil, second by Councilmember LeBaron, to adopt Resolution No. 2023-3956 approving Conditional Use Permit CUP 230-0001, a renewal of CUP 170-0001, for a period of three years for a cannabis dispensary located at 6470 Federal Boulevard.

The motion passed by the follow vote:

Ayes: LeBaron, Mendoza, Snow, Gastil, Vasquez
Noes: None
Absent: None

Presentations:

Del Mar Fairgrounds provided a presentation on the Fair that is opening on June 7, 2023.

Reports to Council

3. City Council 2023-24 Priorities and Work Plan

Lydia Romero, City Manager, presented the report.

Public Comments: None.

Councilmembers provided questions/comments for staff.

Action: Motion by Mayor Pro Tem Gastil, second by Councilmember Snow, to adopt the City Council 2023-24 Priorities and Work Plan.

The motion passed by the following vote:

Ayes: Mendoza, Snow, Gastil, Vasquez
Noes: LeBaron
Absent: None

Recess:

Mayor Vasquez recessed the City Council meeting at 8:56 p.m. The meeting was called back to order at 9:04 p.m.

Councilmember LeBaron discussed her need to excuse herself from the meeting due to illness. Councilmember LeBaron excused herself from the meeting at 9:08 p.m.

Mayor Vasquez recessed the City Council meeting at 9:08 p.m. The meeting was reconvened at 9:12 p.m.

4. Draft Budget Presentation

Joseph Ware, Finance Director, presented the report.

Round One: Councilmembers provided questions/comments for staff.

Round Two: Councilmembers provided questions/comments for staff.

Public Comments: None.

The Budget will be presented for adoption on June 20, 2023.

Closed Session(s)

City Attorney Steinke announced the Closed Session. The meeting was recessed to Closed Session at 10:27 p.m.

1. Conference with Legal Counsel – Anticipated Litigation (Government Code Section 54956.9(d)(2))
One potential case
2. Conference with labor negotiator (Government Code Section 54957.6)
Agency Designated Representative: Lydia Romero, City Manager
Employee Organization(s): Lemon Grove Firefighter’s Association, International Association of Firefighters (IAFF) – Local 2728

The meeting was reconvened at 11:15 p.m.

City Attorney Steinke announced that the investigation authorized by Council on March 1, 2022, regarding claims by an employee of the City against Councilmember LeBaron is complete and has been finalized. The City Council has authorized the release of an executive summary of the report after formal notification of completion has been provided to Councilmember LeBaron. The executive summary will be available by request to the City Manager’s office.

City Attorney Steinke announced there was no reportable action on Closed Session Item 2.

Adjournment

Mayor Vasquez adjourned the City Council meeting at 11:15 p.m.

Deborah Harrington
City Clerk Consultant

**MINUTES OF THE REGULAR MEETING
OF THE LEMON GROVE CITY COUNCIL
Lemon Grove Community Center
3146 School Lane, Lemon Grove, CA 91945
TUESDAY, June 20, 2023 at 6:00 P.M.**

*The City Council also sits as the Lemon Grove Housing Authority,
Lemon Grove Sanitation District Board, Lemon Grove Roadway Lighting District Board,
and Lemon Grove Successor Agency.*

Call To Order:

Mayor Vasquez called the Regular City Council Meeting to order at 6:05 p.m.

Present:

Mayor Racquel Vasquez, Mayor Pro Tem Gastil, Councilmember Liana LeBaron, Councilmember Jennifer Mendoza and Councilmember Alysson Snow.

Absent: None

Staff Members Present:

Lydia Romero, City Manager, Kristen Steinke, City Attorney, Izzy Murguia, Public Works Director, Michael Fellow, Community Development Manager, Bill Chopyk, Special Consultant and Todd Nelson, Deputy Fire Chief.

Pledge of Allegiance:

Led by Mayor Pro Tem Gastil.

Changes to the Agenda

Moved by Councilmember LeBaron to pull the payment demands from the Consent Calendar.
The motion failed for lack of a second.

Presentations – None.

Public Comments

Written: Barbara Gordon

In-Person:

- Sandra Goheen
- John Wood
- Rick Gold

Consent Calendar

- 1.A Waived Full Text Reading of All Ordinances on the Agenda.
- 1.B Approval of City of Lemon Grove Payment Demands.
- 1.C Approved City Council Minutes of the Regular Meetings held March 8, 2022, May 3, 2022 and May 2, 2023.

- 1.D Adopted Resolution No. 2023-3949 for Professional Financial Consulting Services Agreement with Lance Soll & Lunghard, LLP (LSL) and authorize the City Manager to execute any necessary documents.
- 1.E Adopted Resolution No. 2023-3950, approving the 2023 Multi-Jurisdictional Hazard Mitigation Plan, including the City of Lemon Grove Annex.

Action: Motion by Mayor Pro Tem Gastil, second by Councilmember Snow, to approve the Consent Calendar.

The motion passed by the following vote:

Ayes: Mendoza, Snow, Gastil, Vasquez

Noes: LeBaron

Absent: None

Public Hearing(s)

2. **(CONTINUED FROM THE APRIL 18, 2023 CITY COUNCIL MEETING)** Appeal of the Community Development Manager's Decision to Deny Minor Use Permit, MUP 220-0004, a Request for Early Separation Findings for a Regulated Use (Medical Marijuana Dispensary) at 6925-6935 North Avenue in the General Commercial Zone - APN 479-013-03-00

This item was moved to the end of the agenda because the appellant was not present.

Mayor Vasquez recessed the City Council meeting at 6:25 p.m. for a brief break.
Mayor Vasquez reconvened the City Council meeting at 6:30 p.m.

Report(s) to Council:

3. Fiscal Year 2023/24 Consolidated Operating and Capital Budget

Joseph Ware, Finance Director, presented the report.

Public Comments – None.

Round 1 – City Council provided questions/comments of staff.

Round 2 – City Council provided questions/comments of staff.

Action: Motion by Councilmember Mendoza, second by Mayor Pro Tem Gastil, to adopt Resolution 2023-3961 approving the Fiscal Year 2023/24 City of Lemon Grove Operating and Capital Budget and revised City Holiday Schedule.

The motion passed by the following vote:

Ayes: Mendoza, Snow, Gastil, Vasquez

Noes: LeBaron

Absent: None

Action: Motion by Councilmember Mendoza, second by Mayor Pro Tem Gastil, to adopt Resolution 2023-3962 approving the Salary Plan and Classification summary.

The motion passed by the following vote:

Ayes: Mendoza, Snow, Gastil, Vasquez

Noes: LeBaron

Absent: None

Action: Motion by Mayor Pro Tem Gastil, second by Councilmember Mendoza, to adopt Resolution 2023-3963 approving the Fiscal Year 2023/24 Appropriations Limit.

The motion passed by the following vote:

Ayes: Mendoza, Snow, Gastil, Vasquez

Noes: LeBaron

Absent: None

Action: Motion by District Vice-Chairman Gastil, second by District Boardmember Mendoza, to adopt Lemon Grove Roadway Lighting District Resolution 2023-182 approving the Fiscal Year 2023/24 Lemon Grove Roadway Lighting District Budget.

The motion passed by the following vote:

Ayes: Mendoza, Snow, Gastil, Vasquez

Noes: LeBaron

Absent: None

Action: Motion by District Boardmember Mendoza, second by Vice-Chairman Gastil, to adopt Sanitation District Resolution 2023-318 approving the Fiscal Year 2023/24 Lemon Grove Sanitation District. Budget.

The motion passed by the following vote:

Ayes: Mendoza, Snow, Gastil, Vasquez

Noes: LeBaron

Absent: None

2. **(CONTINUED FROM THE APRIL 18, 2023 CITY COUNCIL MEETING)** Appeal of the Community Development Manager's Decision to Deny Minor Use Permit, MUP 220-0004, a Request for Early Separation Findings for a Regulated Use (Medical Marijuana Dispensary) at 6925-6935 North Avenue in the General Commercial Zone - APN 479-013-03-00

City Manager noted all notices and documents were provided for the public hearing.

There were no conflicts or ex parte communications disclosed by any members of the City Council.

Bill Chopyk, Community Development Consultant, provided the staff report.

Mayor Vasquez opened the Continued Public Hearing from April 18, 2023 at 7:35 p.m.

Chris Williams, Appellant, provided a presentation.

Public Comments:

Written Comments:

- Judy Strang
- Kathleen Leppit
- Terri-Ann Skelly
- Becky Rapp

In Person Comments:

- Theresa Rosiak Profitt
- Kathleen McLean
- Jerry Jones

City Council provided questions/comments of staff.

Chris Williams, appellant, provided rebuttal comments and made accusations of bias and discrimination.

City Manager provided clarification regarding the April 20, 2021 hearing on the Conditional Use Permit.

Public Comment

In Person Comments:

- John L. Wood

Action: Motion by Councilmember Mendoza, second by Mayor Pro Tem Gastil, to close the public hearing.

The motion passed by the following vote:

Ayes: LeBaron, Mendoza, Snow, Gastil, Vasquez

Noes: None

Absent: None

City Council provided questions/comments to staff.

Action: Motion by Councilmember Snow, second by Mayor Pro Tem Gastil, to adopt Resolution 2023-3960 denying an Appeal of the Community Development Manager Decision to deny Minor Use Permit, MUP-220-0004 for early separation findings in accordance with Lemon Grove Municipal Code Section 17.28.0020 (O) for a proposed medical marijuana dispensary (MMD) at 6925-6935 North Avenue in the General Commercial (GC) zone.

The motion passed by the following vote:

Ayes: Mendoza, Snow, Gastil, Vasquez

Noes: LeBaron

Absent: None

City Council Reports on Meetings Attended at the Expense of the City

Councilmember Mendoza

- City Food Distribution Center (2)
- SANDAG Transportation Meetings
- MTS Meeting
- Celebration of Life for former Councilmember Tom Clabby
- Farmers Market

Councilmember LeBaron

- Comments on Storm Drains

Councilmember Snow

- Farmers Market
- Leadership Day at San Miguel School
- Working Group – Low Income Housing
- Celebration of Life for former Councilmember Tom Clabby
- Food Distribution Center
- Several Metro Waste Meetings
- East County Development Council
- Workshop on City Capital Improvement Program regarding City Infrastructure including Storm Drains

Mayor Pro Tem Gastil

- East County Development Council
- Memorial for former Councilmember Tom Clabby
- MTS Meetings (3)

Mayor Vasquez

- League of California Cities African American Caucus
- SANDAG Meetings (2)
- San Diego Bar Association Meeting
- Amnesty Day Event
- County of San Diego Flag Raising Ceremony
- Ruby Awards regarding Affordable Housing
- Institute Graduation Ceremony

- Memorial Service for former Councilmember Tom Clabby

City Manager Report – None.

Closed Session(s) – None.

Adjournment

Mayor Vasquez adjourned the City Council meeting at 9:57 p.m.

|
Deborah Harrington
City Clerk Consultant



CITY OF LEMON GROVE

CITY COUNCIL STAFF REPORT

Item No. 1.D

Meeting Date: July 18, 2023

Submitted to: Honorable Mayor and Members of the City Council

Department: Finance Department

Staff Contact: Joseph Ware, Finance Director
jware@lemongrove.ca.gov

Item Title: **Adopt a Resolution to Approve the Levy and Collection of Assessments within the Lemon Grove Wildflower Landscape Maintenance Assessment District 97-1 for Fiscal Year 2023-2024**

Recommended Action:

Adopt a resolution (**Attachment A**) approving the levy and collection of assessments within the Lemon Grove Wildflower Landscape Maintenance Assessment District 97-1 for Fiscal Year 2023-2024 (**Attachment B**).

Summary:

The Lemon Grove Wildflower Landscape Maintenance Assessment District (District) 97-1 was created in September 1997, pursuant to the provisions of the Landscaping and Lighting Act of 1972. The District includes 46 properties.

The engineer's report was presented and approved by the City Council on September 2, 1997. In order to pay for maintenance of the landscaped areas, the assessment may be adjusted annually by the greater of 3 percent or the percentage increase of the Consumer Price Index (CPI), within a maximum cap of \$335 per parcel.

Staff recommends maintaining the current rate in the assessment for Fiscal Year 2023-2024 (FY 2023-24) (**Attachment B**). The discussion below details the reasons supporting the increase and the proposed budget for the Wildflower Landscape Maintenance Assessment District.

Discussion:

On September 2, 1997, the City Council created the Lemon Grove Wildflower Landscape Maintenance Assessment District 97-1, pursuant to the provisions of the Landscaping and Lighting Act of 1972. At that meeting, an engineer’s report detailed the need for an assessment in order to pay for the maintenance of the landscaped areas. The District includes 46 properties located along both sides of Gold Lake Road, Blue Lake Court, Long Lake Court, and Green Lake Court.

Each year, the City Council may increase the annual assessment by the greater of 3% or the percentage increase of the Consumer Price Index (CPI), with a maximum cap of \$335 per parcel.

During FY 2019-20, the District had to pay for the removal of a tree and repair of damage the tree roots had caused a resident in the District at \$9,052. This unanticipated expenditure emptied the District’s small reserves and an interfund loan from the General Fund was required to fund the rest. The interfund transfer was approved by City Council and is a normal account procedure in government finance. The District’s annual revenue will need to exceed its annual operating expenditures in order to generate the money necessary to repay the loan, and eventually build a reserve balance once again. A reserve balance goal of \$11,550 was established in FY 2014-15, but it will be a few years before the District will be in the positive.

Staff continues to rely on the services of two contractors to maintain the District’s landscaping and trees. The two contractors are West Coast Arborists and Brightview Landscaping Services, Incorporated.

At the end of FY 2023-24, staff anticipates \$779 of the interfund loan will be paid; to leave an outstanding balance of \$2,840. Staff will continue to monitor the fiscal stability of the District each year, paying close attention to the expenditures made and the need to adjust the annual assessment in order to safeguard the District’s fiscal health to afford operational costs and reserve goals.

Environmental Review:

- Not subject to review
- Negative Declaration
- Categorical Exemption, Section |
- Mitigated Negative Declaration

Fiscal Impact:

The FY 2023-2024 budget anticipates a beginning fund balance of -\$1,256, revenues of \$11,327, and expenditures/transfers totaling \$10,414.

Public Notification: None

Staff Recommendation:

Consider adopting a resolution (**Attachment A**) approving the levy and collection of assessments within the Lemon Grove Wildflower Landscape Maintenance Assessment District 97-1 for Fiscal Year 2023-2024.

Attachment:

Attachment A – Resolution

Attachment B – FY2023-24 Fixed Charged Assessment for the Lemon Grove Wildflower Landscape Maintenance Assessment District 97-1

RESOLUTION NO. 2023-XXXX

A RESOLUTION OF THE CITY COUNCIL OF THE CITY OF LEMON GROVE, CALIFORNIA APPROVING THE LEVY AND COLLECTION OF ASSESSMENTS WITHIN THE LEMON GROVE WILDFLOWER LANDSCAPE MAINTENANCE ASSESSMENT DISTRICT 97-1 FOR FISCAL YEAR 2023-2024

WHEREAS, on September 2, 1997, the City Council adopted Resolution No. 1805, declaring the results of a property owner protest proceeding held in the Lemon Grove Wildflower Landscaping Maintenance Assessment District 97-1 (District); and

WHEREAS, the engineer's report for the District, approved by Resolution No. 1804, on file with the City Clerk, gives a full and detailed description of the proposed amendments upon assessable lots and parcels of land within the District; and

WHEREAS, the City Council desires to increase the assessment against parcels of land with the District for the fiscal year commencing on July 1, 2021 and ending June 30, 2022, to pay the expenses of operating, maintaining and servicing landscaping and appurtenant facilities located within public places in the District; and

WHEREAS, the City Council has determined that an increase in the annual assessment will not be needed for Fiscal Year 2023-2024.

NOW, THEREFORE, BE IT RESOLVED that the City Council of the City of Lemon Grove, California, hereby:

1. Sets the assessment rate for Fiscal Year 2023-2024 in the Lemon Grove Wildflower Landscape Maintenance Assessment District 97-1 at \$246.03 per parcel; and
2. Directs the City Clerk or City Manager to file the levy with the County of San Diego Auditor and Controller on or before August 31, 2023.

PASSED AND ADOPTED on July 18, 2023, the City Council of the City of Lemon Grove, California, adopted Resolution No. 2023-_____, passed by the following vote:

AYES:

NOES:

ABSENT:

ABSTAIN:

Racquel Vasquez, Mayor

Attest:

Joel G. Pablo, City Clerk

Approved as to Form:

Kristen Steinke, City Attorney

ATTACHMENT B

FIXED CHARGE SPECIAL ASSESSMENT
INPUT FORMAT FOR TYPEWRITTEN LIST

City or District: City of Lemon Grove Submitted By: Joseph Ware
 Fund Name: Wildflower Telephone No: 619-825-3803
 Fund Number: 6060-05 FAX No. 619-825-3818
 E-mail Address: jware@lemongrove.ca.gov

PARCEL NUMBER				AMOUNT	*FOR STATE ROLL ONLY*		AUDITOR'S USE ONLY
BOOK	PAGE	PARCEL	UNDIVIDED INTEREST		ASSESSMENT NUMBER*	TAX RATE AREA*	
XXX	XXX	XX	XX	XX,XXX.XX	XXXX	XXXXXX	X
479	32	479-320-24-00		246.03			
479	32	479-320-25-00		246.03			
479	32	479-320-26-00		246.03			
479	32	479-320-27-00		246.03			
479	32	479-320-28-00		246.03			
479	32	479-320-29-00		246.03			
479	32	479-320-30-00		246.03			
479	32	479-320-31-00		246.03			
479	32	479-320-32-00		246.03			
479	32	479-320-33-00		246.03			
479	32	479-320-34-00		246.03			
479	32	479-320-37-00		246.03			
479	32	479-320-38-00		246.03			
479	32	479-320-39-00		246.03			
479	32	479-320-40-00		246.03			
479	32	479-320-41-00		246.03			
479	32	479-320-42-00		246.03			
479	32	479-320-43-00		246.03			
479	32	479-320-44-00		246.03			
479	32	479-320-45-00		246.03			
479	32	479-320-46-00		246.03			
479	32	479-320-47-00		246.03			
479	32	479-320-51-00		246.03			
479	32	479-320-50-00		246.03			
479	32	479-320-49-00		246.03			

479	32	479-320-48-00	246.03			
479	32	479-320-36-00	246.03			
479	32	479-320-35-00	246.03			
479	41	479-410-43-00	246.03			
479	41	479-410-44-00	246.03			
479	41	479-410-45-00	246.03			
479	41	479-410-46-00	246.03			
479	41	479-410-47-00	246.03			
479	41	479-410-48-00	246.03			
479	41	479-410-49-00	246.03			
479	41	479-410-50-00	246.03			
479	41	479-410-51-00	246.03			
479	41	479-410-52-00	246.03			
479	41	479-410-53-00	246.03			
479	41	479-410-54-00	246.03			
479	41	479-410-55-00	246.03			
479	41	479-410-56-00	246.03			
479	41	479-410-57-00	246.03			
479	41	479-410-58-00	246.03			
479	32	479-320-52-00	246.03			
479	32	479-320-53-00	246.03			



CITY OF LEMON GROVE

CITY COUNCIL STAFF REPORT

Item No. 1.E

Meeting Date: July 18, 2023

Submitted to: Honorable Mayor and Members of the City Council

Department: City Manager's Office

Staff Contact: Lydia Romero, City Manager

Item Title: **Affirm Appointment of City Council Sub-Committee Exploring
Additional Revenue Options**

Recommended Action: Affirm the appointment of a City Council Sub-Committee to explore additional revenue options.

Background and Summary: The City Council's FY 2023-24 Work Plan included exploring additional revenue options for the City. Mayor Vasquez is recommending Mayor Pro Tem Gastil and Council Member Snow to serve on this sub-committee. The sub-committee will work directly with city staff on revenue options, including a potential transaction and use tax.

Environmental Review:

- Not subject to review Negative Declaration
 Categorical Exemption, Section | | Mitigated Negative Declaration

Staff Recommendation: Affirm the appointment of a City Council Sub-Committee, made up of Mayor Pro Tem Gastil and Council Member Snow, to explore additional revenue options.

Attachments:

None



LEMON GROVE SANITATION DISTRICT

DISTRICT BOARD STAFF REPORT

Item No. 2

Meeting Date: July 18, 2023

Submitted to: Honorable Chair and Members of the District Board

Department: Sanitation District

Staff Contact: Izzy Murguia, Public Works Director

imurguia@lemongrove.ca.gov

Item Title: **Public Hearing and Adopt a Resolution Authorizing Sewer Service Charges for the Lemon Grove Sanitation District to be Collected on the San Diego County Property Tax Roll for Fiscal Year 2023-24**

Recommended Action: Staff recommends that the District Board:

1. Conduct a public hearing to receive comments regarding the Fiscal Year 2023-24 Lemon Grove Sanitation District Annual Sewer Service Charge Report; and
2. Make a finding regarding the number of protests received; and
3. Adopt a resolution confirming the Fiscal Year 2023-24 Sewer Service Charge Report and ordering the transmission of charges to the San Diego County Auditor and Controller for Collection (**Attachment A**).

Summary: On May 2, 2023, the Lemon Grove Sanitation District (District) Board adopted Ordinance No. 33 that established the annual sewer service charges for Fiscal Year 2023-24 (FY 2023-24). The District intends to continue to collect the service charge as a separate line item on the property tax roll, which is the most cost-effective means of collecting the service charge. To do so, the California Health and Safety Code requires the filing of and subsequent hearing on the Service Charge Report.

Discussion: On June 29, 2023, Harris & Associates filed with the District Clerk an Engineer's Report, also known as Sewer Service Charge Report ("Report"), which provided a detailed list of each parcel within the District with its corresponding applicable service charge (tax roll) for FY 2023-24. Copies of the Report and tax roll are available for viewing at the District Clerk's office, or online at <https://www.lemongrove.ca.gov/city-hall/engineering/sanitation-and-lighting>.

Upon filing of the Report, a public hearing was scheduled to provide the public with an opportunity to make comments regarding the Report. In addition to receiving verbal

comments at the hearing, written comments have been accepted at the District Clerk's office. At the close of the hearing, the Board will determine whether to adopt a resolution to confirm and finalize the Report, and order the transmission of charges to the County Auditor and Controller for collection on the property tax bills.

A statement from the District Clerk certifying that all assessments are in compliance with Article XIII C and D of the Constitution of the State of California and that the 6,839 parcels equaling \$7,060,782.88 are subject to the Fixed Special Assessment must be filed with the San Diego County Auditor and Controller on or before August 10, 2023 in order to be included in the FY 2023-24 property tax statements.

Environmental Review:

- Not subject to review Negative Declaration
 Categorical Exemption, Section | | Mitigated Negative Declaration

Fiscal Impact: The itemized roll lists 6,839 parcels and a total assessment of \$7,060,782.88.

Public Notification: Pursuant to Government Code section 6066, notice of the filing of the Report and the time and date of the public hearing was published on June 30, 2023 and July 7, 2023 in the *East County Californian* newspaper.

Staff Recommendation: Staff recommends that the District Board:

1. Conduct a public hearing; and
2. Make a finding regarding the number of protests received; and
3. Consider adopting a resolution approving the Report and authorizing the submittal of Sewer Service Charge assessments to the San Diego County Auditor and Controller.

Attachments:

Attachment A – Resolution

Attachment B – Sewer Service Charge Report

RESOLUTION NO. 2023-

**RESOLUTION OF THE BOARD OF DIRECTORS OF THE LEMON GROVE
SANITATION DISTRICT AUTHORIZING SEWER SERVICE CHARGES
TO BE COLLECTED ON THE SAN DIEGO COUNTY PROPERTY TAX ROLL
FOR FISCAL YEAR 2023-24**

WHEREAS, pursuant to Section 5473 of the Health and Safety Code, the Board has determined that the sewer service charges for Fiscal Year 2023-24 shall be collected on the tax roll in the same manner, and by the same persons, and at the same time as, together with and not separately from the general taxes and has caused to be prepared and filed with the District Clerk, a written Sewer Service Charges Report (“Report”) containing a description of each parcel of property receiving service from the Sanitation District and the amount of charges for each parcel for the Fiscal Year 2023-24 computed in conformity with the charges prescribed by the applicable Ordinance of the District; and

WHEREAS, on May 2, 2023, the Sanitation District Board adopted Ordinance No. 33, which established the methodology for calculating annual sewer service charges and established rates for Fiscal Year 2023-24; and

WHEREAS, the service charge established for Fiscal Year 2023-24 is \$655.20 per Equivalent Dwelling Unit for occupied residential properties and \$58.64 per Equivalent Dwelling Unit for vacant residential properties (**Exhibit 1**); and

WHEREAS, the service charge established for Fiscal Year 2023-24 is based on water consumption for commercial properties (**Exhibit 1**); and

WHEREAS, the Report was prepared by Harris & Associates and filed with the District Engineer.

NOW, THEREFORE, BE IT RESOLVED that the Board of Directors of the Lemon Grove Sanitation District, Lemon Grove, California hereby:

1. Approves, affirms, and adopts the Report, which is on file with the Clerk of the Board and contains every fee and charge set forth; and
2. Directs the Clerk of the Board to file an approved, affirmed, and adopted copy of the Report and a statement endorsing the Report with the County of San Diego Auditor and Controller on or before August 10, 2023.

PASSED ADOPTED, AND APPROVED at a regular meeting of the Board of Directors of the Lemon Grove Sanitation District, Lemon Grove, California on the 18th day of July 2023 by the following vote, to wit:

AYES:

NOES:

ABSENT:

ABSTAIN:

Racquel Vasquez, Chair

Attest:

Joel G. Pablo, District Clerk

Approved as to Form:

Kristen Steinke, District Attorney

EXHIBIT 1 TO RESOLUTION 2023-

ANNUAL SEWER SERVICE CHARGES BY PROPERTY CLASSIFICATION	
CLASSIFICATION	FY 2023/24
Rate:	Varies for Commercial
Residential	
A. Occupied Residential - \$/dwelling unit	\$655.20
B. Vacant Residential - \$/dwelling unit	\$58.64
Commercial/Industrial Facilities	
A. Occupied Commercial	
1. Base Charge - \$/parcel (Includes first 675 cubic feet of water per month)	\$655.20
2. Volume Charge - \$/Hcf (over 675 cubic feet of water per month)	
Commercial-Low	\$7.04
Commercial-Medium	\$8.95
Commercial-High	\$13.18
B. Vacant Commercial - \$/account	\$80.23



CITY OF LEMON GROVE

ENGINEER'S REPORT

FISCAL YEAR 2023-2024

LEMON GROVE SANITATION DISTRICT

JULY 2023

PREPARED BY



Harris & Associates

600 B Street, Suite 2000

San Diego, CA 92101

www.weareharris.com



ENGINEER'S REPORT FOR
FISCAL YEAR 2023–2024
LEMON GROVE SANITATION DISTRICT
City of Lemon Grove
State of California

APPROVED BY THE BOARD OF DIRECTORS FOR THE LEMON GROVE SANITATION DISTRICT OF THE CITY OF LEMON GROVE,
STATE OF CALIFORNIA ON THE 18th DAY OF JULY, 2023.

JOEL G. PABLO
DISTRICT CLERK
LEMON GROVE SANITATION DISTRICT
CITY OF LEMON GROVE
STATE OF CALIFORNIA



TABLE OF CONTENTS

Table of Contents

Statement of Assessment Engineer	1
Part I – Plans and Specifications	3
Part II – Estimate of Costs	4
Part III – District Diagrams	5
Part IV – Method of Apportionment	6

Appendices

Appendix A – Assessment Roll	A - 1
Appendix B – Boundary Map of District	B - 1
Appendix C – Resolution	C - 1

STATEMENT OF ENGINEER

Statement of Engineer

AGENCY: LEMON GROVE SANITATION DISTRICT
OF THE CITY OF LEMON GROVE

PROJECT: LEMON GROVE SANITATION DISTRICT

TO: THE BOARD OF DIRECTORS FOR THE
LEMON GROVE SANITATION DISTRICT
CITY OF LEMON GROVE
STATE OF CALIFORNIA

ENGINEER'S REPORT FOR FISCAL YEAR 2023–2024

The preparation of this Annual Engineer's Report ("Report") is in conformance with the obligation of the Board of Directors for the Lemon Grove Sanitation District of the City of Lemon Grove to provide sewer services upon each premise within the District that discharges sewage into sewer lines of the District for Fiscal Year 2023–2024 for the Lemon Grove Sanitation District. Services will be provided through June 30, 2024.

Pursuant to Ordinance No. 33, of the City of Lemon Grove, and in accordance with the City of Lemon Grove's Resolution being adopted by the Board of Directors of the Lemon Grove Sanitation District on the 18th day of July, 2023, this Report has been ordered for:

LEMON GROVE SANITATION DISTRICT

(Hereinafter referred to as the "District"),

I, Alison M. Bouley, authorized representative of the District, the duly appointed Engineer submit the following Report which consists of the following four (4) parts and Appendices:

PART I

Description of Improvements: This part provides a general description of improvements proposed to be maintained in the District. Plans and specifications for the improvements are on file with the District Engineer.

PART II

Estimate of Cost: This part contains the cost estimate for the operation and maintenance of the sanitary sewer facilities including incidental costs and expenses for Fiscal Year 2023–2024.

PART III

District Diagram: This part incorporates a Diagram of the District showing the external boundaries of the District. The lines and dimensions of each lot or parcel within the District are those lines and dimensions shown on the maps of the San Diego County Assessor for the year in which this Report was prepared and are incorporated by reference herein and made part of this Report. The District Diagram is filed under separate cover with the Clerk of the Board.

PART IV

Method of Apportionment of the Sanitary Sewer Charges : This part describes the method of apportionment of sanitary sewer charges, based upon parcel classification of land within the District in proportion to the estimated special benefits to be received. The costs and expenses of the District have been allocated upon the parcels of land within the boundaries of District pursuant to the methodology established by Ordinance No. 33 approved on the 2nd day of May, 2023. For particulars as to the identification of parcels, reference is made to the District Diagram.

Appendices

- Appendix A – Sanitary Sewer Charge by Parcel
- Appendix B – Boundary of Lemon Grove Sanitation District
- Appendix C – Resolution

In conclusion, it is my opinion that the costs and expenses of the District have been allocated to the lots and parcels within the boundaries of the District in proportion to the estimated benefits to be received by each lot or parcel from the services provided.

DATED this 18th day of July, 2023



Alison M. Bouley, P.E., Assessment Engineer

R.C.E. No. C61383
Engineer of Work
County of San Diego
State of California

PART I – PLANS AND SPECIFICATIONS

Part I – Plans and Specifications

Pursuant to the City of Lemon Grove Resolution being adopted on the 18th day of July, 2023 by the Board of Directors for the Lemon Grove Sanitation District the authorized services and improvements for the District include:

Sewer services for each premise within the District that discharges sewage into the sewer lines of the District.

Plans and specifications for the improvements are on file with the District Engineer.



PART II – ESTIMATE OF COSTS

Part II – Estimate of Costs

Fiscal Year 2023-2024	
	Estimated Annual Maintenance Cost
I. Facilities to Maintain	
Sewer Main Rehab	\$8,014,483.00
Operations	\$6,127,332.00
Equipment	\$74,000.00
Total Estimated Maintenance	\$14,215,815.00
II. Incidental Expenses	
City Administration	\$896,166.00
Assessment Engineer	\$41,630.00
Total Incidental Expenses	\$937,796.00
Recapitulation	
I. Facilities to Maintain	\$14,215,815.00
II. Incidental Expenses	<u>\$937,796.00</u>
Total Estimate of Costs for FY 2023-2024	\$15,153,611.00



PART III – DISTRICT DIAGRAMS

Part III – District Diagrams

The boundaries of Lemon Grove Sanitation District are shown on the map in Appendix B. The lines and dimensions of each lot or parcel within the District are those lines and dimensions as shown on the maps of the San Diego County Assessor for the year in which this Report was prepared and are incorporated by reference herein and made part of this Report. The District Diagram is filed under separate cover with the Clerk of the Board.

PART IV – METHOD OF APPORTIONMENT

Part IV – Method of Apportionment

The structure of the annual sewer service charges uses a combination of equivalent dwelling units (EDU) for residential users and volume-based rates for commercial users. Residential users are one (1) EDU per dwelling unit. The annual sewer service charges for each residential user shall be a flat rate per EDU and not based on water usage. Commercial users are grouped based on their estimated sewage strengths into three (3) classes of users (low, medium, and high) strength. Each commercial customer shall be charged for sewer service based on water usage. Potable water delivered through the water meter shall be used to estimate the volume of wastewater discharge for commercial customers. Each year, 100% of the property's bi-monthly metered water usage records from Helix Water District for a recent 12-month period shall be used to estimate the volume of wastewater and determine the upcoming year's annual sewer service bill unless the discharger or legal owner presents evidence to the contrary, and this evidence is satisfactory to the District Engineer (or designee).

Where metered water usage data is unavailable for a commercial parcel connected to the sewer system (and for parcels newly connected), the volume of sewer discharge for the parcel will be estimated using (1) permit records, (2) the average commercial volume of sewer discharge, or (3) other estimation method as determined by the District Engineer (or designee) unless the discharger or legal owner presents evidence to the contrary and this evidence is satisfactory to the District Engineer (or designee). The District Engineer (or designee) may adjust the user's annual sewer service bill in proportion to the estimated volume of wastewater discharged to the sewer. The estimated volume of wastewater discharge shall be used for the calculation of the sewer service charge until 12 months of consecutive metered water usage records is collected. The average commercial volume of sewer discharge per account is 3,248 cubic feet per month (6,496 cubic feet per bi-monthly period).

For this ordinance, properties are classified as either residential or commercial. Commercial properties are further categorized into the three (3) strength categories (low, medium, and high) based on the constituent level of sewage strength discharged into the sewer system that is typically generated for the type of business. Exhibit 1 lists the types of properties included within the residential class and the commercial classifications, which are based on the discharge characteristics, by property type, as set forth in the current edition of the California State Water Resources Control Board publication "*Policy for Implementing The State Revolving Fund For Construction of Water Treatment Facilities*".

EXHIBIT 1: CUSTOMER CLASSES AND WASTEWATER STRENGTH ASSIGNMENT			
RESIDENTIAL (≤ 200 mg/l BOD & SS)	COMMERCIAL - LOW (≤ 200 mg/l BOD & SS)	COMMERCIAL - MEDIUM (201-400 mg/l BOD & SS)	COMMERCIAL - HIGH (401-800+ mg/l BOD & SS)
Single-family Condominium Mobile home Duplex Tri-plex Four-plex Apartment	Basic commercial Car wash Convalescent Laundromat Light manufacturing Office building/storage Medical/dental/veterinary School/college	Bars without dining Commercial laundry Hotel/motel without dining Mixed use Shopping centers/theaters Repair shop/service station	Auto steam cleaning Bakery, wholesale Bars with dining Special manufacturing Hotel/motel with dining Industrial laundry Supermarket/deli Mortuary Restaurant Septage hauler

1 - mg/l = milligrams per liter; BOD = biochemical oxygen demand; SS = suspended solids.

Each user is assigned to the residential customer class or one of the three (3) commercial strength classes for purposes of calculating and assessing the sewer service charges. For property types not listed in Exhibit 1, the District Engineer (or designee) shall assign each user under the authority of this ordinance to a customer classification based on comparable industry standards for purposes of assessing the sewer service charges.

The discharge characteristics of an average residential user is one (1) EDU and shall be composed of wastewater flow of 675 cubic feet per month (or 166 gallons per day for 365 days per year) and constituent levels of sewage strength of 200 mg/l BOD and 200 mg/l SS.

The discharge characteristics for purposes of assessing sewer service charges for commercial customers shall be a minimum of one (1) EDU equal to 675 cubic feet per month (or 166 gallons per day for 365 days per year) and constituent levels of sewage strength of 200 mg/l BOD and 200 mg/l SS. Higher sewer service charges shall be assessed for metered water usage over 675 cubic feet per month (1,350 per bi-monthly period) and/or higher constituent levels of sewer strength per Exhibit 1.

The District Engineer (or designee) shall assign EDUs for each residential customer which shall be equal to the number of dwelling units for purposes of assessing the sewer service charges. For commercial customers, the District Engineer (or designee) shall assign the flow quantity and strength category for each commercial parcel based upon actual metered water usage and the strength of wastewater that is typically generated for each type of commercial customer. The number of dwelling units, water usage, and strength classification so assigned shall be used in computing the sewer service charges for residential and commercial customers.

Residential

Residential customers shall be assessed an annual sewer service charge based on a Rate per EDU (per dwelling unit) as shown in the table below. Vacant residential properties connected to the sewer system shall be assessed an annual fixed charge per dwelling unit to recover fixed sewer system costs incurred regardless of the actual volume or strength of wastewater discharge. Annual sewer service charges for Fiscal Years 2023/24 through 2027/28 are shown in the table below.

EXHIBIT 2: RESIDENTIAL SEWER SERVICE CHARGES					
Residential Categories	MAXIMUM ANNUAL SEWER SERVICE CHARGES				
	FY 2023/24	FY 2024/25	FY 2025/26	FY 2026/27	FY 2027/28
A. Occupied Residential - \$/dwelling unit	\$655.20	\$674.86	\$695.10	\$715.95	\$737.43
B. Vacant Residential - \$/dwelling unit	\$58.64	\$60.40	\$62.21	\$64.08	\$66.00

1 - One cubic foot is equivalent to 7.48 gallons. 675 cubic feet is equivalent to 5,049 gallons. Hcf = 100 cubic feet.

The annual sewer service charge (SSC) for residential customers shall be calculated using the formula below:

$$\text{SSC} = \text{EDU value (number of dwelling units)} \times \text{applicable year sewer service charge}$$

Commercial

Assignment of sewer discharge for commercial/industrial properties shall be based on (1) the volume of wastewater discharged into the sewer system as measured by metered water usage and (2) the constituent level of sewage discharged into the sewer system as determined by the assigned commercial strength class by property type as shown in Exhibit 1. The discharge characteristics for purposes of assessing sewer service charges for commercial customers shall be a minimum of one (1) EDU equal to 675 cubic feet per month (or 166 gallons per day for 365 days per year) and constituent levels of sewage strength of 200 mg/l BOD and 200 mg/l SS. Higher sewer service charges will be assessed for metered water consumption over 675 cubic feet per month and/or higher constituent levels of sewer strength per Exhibit 1 and Exhibit 3.

The commercial sewer service charge includes an annual base charge per parcel that includes recovery of customer-related costs and the first 675 cubic feet of metered water supplied per month (1,350 cubic feet per bi-monthly basis), plus a volume charge per 100 cubic feet (Hcf) of water over the amount of water included in the base charge. Each commercial user shall pay a minimum annual charge of one base rate plus a volume charge for all consumption over 675 cubic feet per month that varies depending on the commercial strength classification assigned to each commercial user.

Annual sewer service charges for Fiscal Years 2023/24 through 2027/28 are shown in Exhibit 3.

EXHIBIT 3: COMMERCIAL SEWER SERVICE CHARGES					
Commercial Categories	MAXIMUM ANNUAL SEWER SERVICE CHARGES				
	FY 2023/24	FY 2024/25	FY 2025/26	FY 2026/27	FY 2027/28
A. Occupied Commercial					
1. Base Charge - \$/parcel (includes first 675 cubic feet of water per month)	\$655.20	\$674.86	\$695.10	\$715.95	\$737.43
2. Volume Charge - \$/hcf (over 675 cubic feet of water per month)					
Commercial-Low	\$7.04	\$7.26	\$7.47	\$7.70	\$7.93
Commercial-Medium	\$8.95	\$9.22	\$9.50	\$9.78	\$10.08
Commercial-High	\$13.18	\$13.57	\$13.98	\$14.40	\$14.83
B. Vacant Commercial - \$/account	\$80.23	\$82.64	\$85.12	\$87.67	\$90.30

1 - One cubic foot is equivalent to 7.48 gallons. 675 cubic feet is equivalent to 5,049 gallons. Hcf = 100 cubic feet.

The volume charge component of the SSC for individual commercial property sewer bills for FY 2023/24 shall be calculated based on each parcel's FY 2020/21 actual bi-monthly metered water usage supplied by the Helix Water District. Sewer bills in subsequent fiscal years will be calculated based on each parcel's actual bi-monthly metered water usage for the prior fiscal year.

The formula for calculating the commercial customer annual sewer service charge (SSC) is shown below:

$$\text{Bi-Monthly Commercial Customer SSC} = (\text{Base Charge}/6) + ((W_Q - (2 \times 675)) \times \text{Rate}_{L,M,H})$$

$$\text{Annual Commercial Customer SSC} = \text{Sum of Bi-Monthly Commercial SSC for the FY}$$

In the above formula, the terms are defined as follows:

Base Charge =	Minimum annual Base Charge per account. The charge changes each year based on the schedule shown in Exhibit 3. On a bi-monthly basis the charge is equal to the Base Charge divided by 6 months. The Base Charge includes 675 cubic feet of metered water usage per month or 1,350 cubic feet per bi-monthly water consumption records.
W_Q =	Bi-Monthly metered water usage measured in cubic feet for each commercial customer as provided by Helix Water District.
675 =	Monthly metered water usage allowance measured in cubic feet that is included in the Base Charge for each commercial parcel. Since bills are calculated on bi-monthly usage, the formula multiplies 675 cubic feet by 2 which is equal to 1,350 cubic feet.
Rate _{L, M, H}	The Volume Charge per hundred cubic feet (Hcf) as shown in Exhibit 3 for commercial properties based on the strength categories of commercial-low, commercial-medium, and commercial-high.

Vacant commercial properties connected to the sewer system shall be assessed an annual fixed charge per account to recover fixed sewer system costs incurred regardless of the actual volume or strength of wastewater discharge.

APPENDIX A – ANNUAL SEWER CHARGE BY PARCEL

Appendix A – Annual Sewer Charge by Parcel

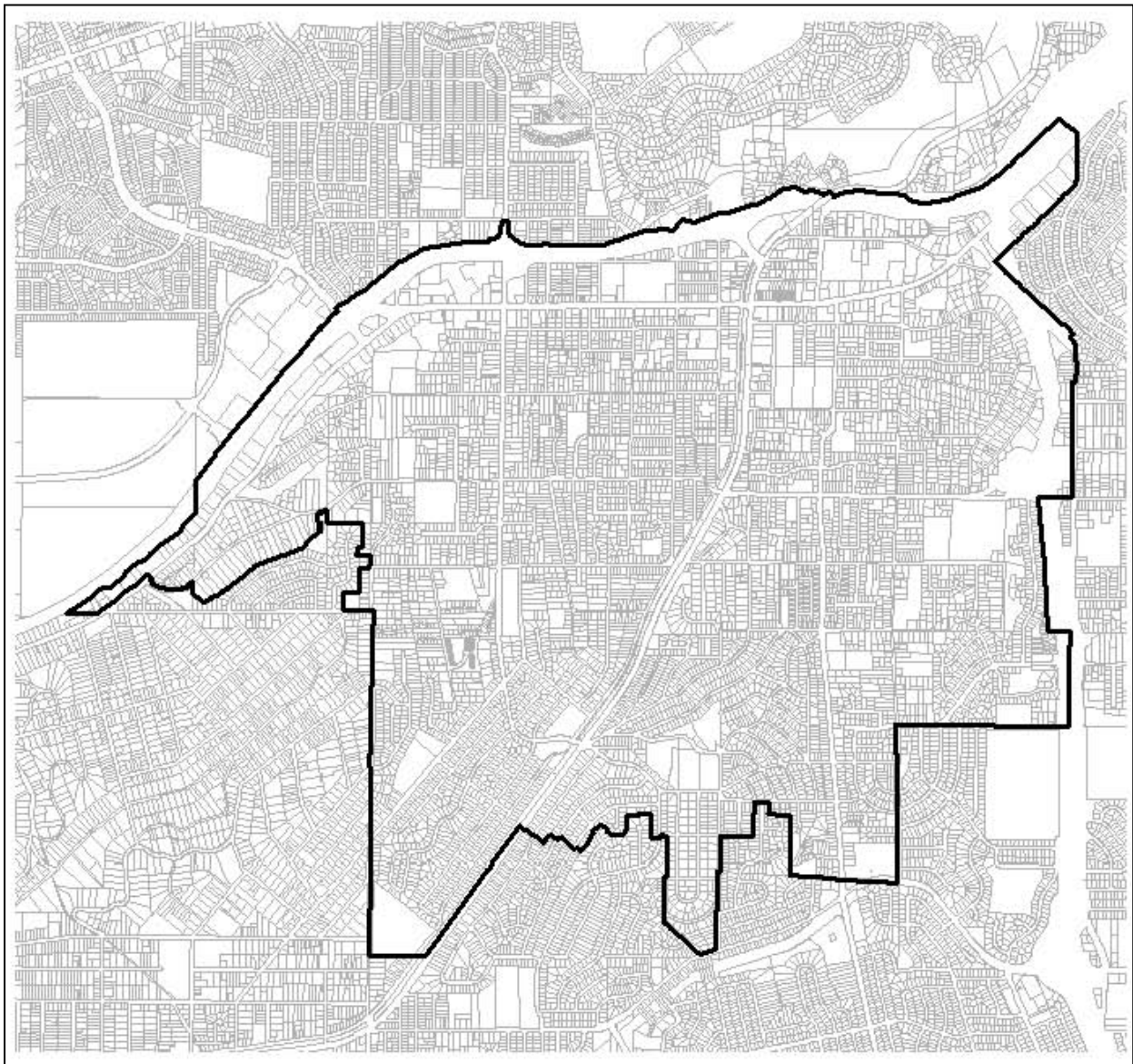
(Filed under separate cover)

A list of the Assessor's Parcel Numbers from the preliminary County Roll¹ and the proposed Fiscal Year 2023–2024 Annual Sewer Charge for all parcels within the boundaries of Lemon Grove Sanitation District based upon the schedule of fees described in Part IV.

¹ Preliminary County Roll obtained from San Diego County Assessor's Property Tax System, July 2023, and may change up until the Final Roll has been determined by the County.

APPENDIX B – BOUNDARY MAP OF DISTRICT

Appendix B – Boundary Map of District





APPENDIX C – RESOLUTION

Appendix C – Resolution

Parcel Number	Property Classification	Benefit Units ¹	Annual Water Usage ²	Base Charge ²	Volume Charge ²	Total Charge
475-382-02-00	RESIDENTIAL	1.00		0.00	\$0.00	\$655.20
475-382-03-00	RESIDENTIAL	1.00		0.00	\$0.00	\$655.20
475-382-09-00	RESIDENTIAL	1.00		0.00	\$0.00	\$655.20
475-382-10-00	COMMERCIAL LOW		79	655.20	\$42.24	\$697.44
475-382-11-00	COMMERCIAL MEDIUM		61	655.20	\$22.37	\$677.56
475-382-13-00	COMMERCIAL MEDIUM		24	655.20	\$0.00	\$655.20
475-382-15-00	COMMERCIAL LOW		31	655.20	\$0.00	\$655.20
475-401-02-00	RESIDENTIAL	1.00		0.00	\$0.00	\$655.20
475-401-03-00	RESIDENTIAL	5.00		0.00	\$0.00	\$3,276.00
475-401-05-00	COMMERCIAL LOW		384	655.20	\$2,133.12	\$2,788.32
475-401-08-00	COMMERCIAL LOW		37	655.20	\$0.00	\$655.20
475-402-05-00	COMMERCIAL LOW		52	655.20	\$0.00	\$655.20
475-402-06-00	RESIDENTIAL	1.00		0.00	\$0.00	\$655.20
475-402-15-00	RESIDENTIAL	1.00		0.00	\$0.00	\$655.20
475-402-28-00	COMMERCIAL LOW		13	655.20	\$0.00	\$655.20
475-420-16-00	COMMERCIAL LOW		1,433	655.20	\$9,518.08	\$10,173.28
475-430-02-00	COMMERCIAL LOW		19	655.20	\$0.00	\$655.20
475-430-03-00	COMMERCIAL LOW		384	655.20	\$2,133.12	\$2,788.32
475-430-04-00	COMMERCIAL MEDIUM		166	655.20	\$760.72	\$1,415.92
475-430-08-00	COMMERCIAL LOW		12	655.20	\$0.00	\$655.20
475-440-03-00	COMMERCIAL LOW		15	655.20	\$0.00	\$655.20
475-440-04-00	RESIDENTIAL	1.00		0.00	\$0.00	\$655.20
475-440-05-00	COMMERCIAL LOW		44	655.20	\$0.00	\$655.20
475-440-07-00	RESIDENTIAL	1.00		0.00	\$0.00	\$655.20
475-440-08-00	RESIDENTIAL	1.00		0.00	\$0.00	\$655.20
475-440-09-00	RESIDENTIAL	1.00		0.00	\$0.00	\$655.20
475-440-12-00	RESIDENTIAL	1.00		0.00	\$0.00	\$655.20
475-440-13-00	RESIDENTIAL	1.00		0.00	\$0.00	\$655.20
475-440-15-00	RESIDENTIAL	1.00		0.00	\$0.00	\$655.20
475-440-18-00	RESIDENTIAL	1.00		0.00	\$0.00	\$655.20
475-440-19-00	COMMERCIAL LOW		225	655.20	\$1,013.76	\$1,668.96
475-450-03-00	RESIDENTIAL	1.00		0.00	\$0.00	\$655.20
475-450-06-00	RESIDENTIAL	2.00		0.00	\$0.00	\$1,310.40

¹Applies only to Residential and Vacant Residential.

²Applies only to Commercial.

Parcel Number	Property Classification	Benefit Units ¹	Annual Water Usage ²	Base Charge ²	Volume Charge ²	Total Charge
475-450-07-00	RESIDENTIAL	26.00		0.00	\$0.00	\$17,035.20
475-450-13-00	RESIDENTIAL	4.00		0.00	\$0.00	\$2,620.80
475-450-14-00	RESIDENTIAL	1.00		0.00	\$0.00	\$655.20
475-450-16-00	RESIDENTIAL	1.00		0.00	\$0.00	\$655.20
475-450-17-00	RESIDENTIAL	1.00		0.00	\$0.00	\$655.20
475-450-21-00	RESIDENTIAL	3.00		0.00	\$0.00	\$1,965.60
475-450-22-00	RESIDENTIAL	4.00		0.00	\$0.00	\$2,620.80
475-450-23-00	RESIDENTIAL	1.00		0.00	\$0.00	\$655.20
475-460-06-00	RESIDENTIAL	1.00		0.00	\$0.00	\$655.20
475-460-08-00	RESIDENTIAL	1.00		0.00	\$0.00	\$655.20
475-460-10-00	RESIDENTIAL	1.00		0.00	\$0.00	\$655.20
475-460-13-00	RESIDENTIAL	4.00		0.00	\$0.00	\$2,620.80
475-460-14-00	RESIDENTIAL	4.00		0.00	\$0.00	\$2,620.80
475-460-28-01	RESIDENTIAL	1.00		0.00	\$0.00	\$655.20
475-460-28-02	RESIDENTIAL	1.00		0.00	\$0.00	\$655.20
475-460-28-03	RESIDENTIAL	1.00		0.00	\$0.00	\$655.20
475-460-28-04	RESIDENTIAL	1.00		0.00	\$0.00	\$655.20
475-460-28-05	RESIDENTIAL	1.00		0.00	\$0.00	\$655.20
475-460-28-06	RESIDENTIAL	1.00		0.00	\$0.00	\$655.20
475-460-28-07	RESIDENTIAL	1.00		0.00	\$0.00	\$655.20
475-460-28-08	RESIDENTIAL	1.00		0.00	\$0.00	\$655.20
475-460-28-09	RESIDENTIAL	1.00		0.00	\$0.00	\$655.20
475-460-28-10	RESIDENTIAL	1.00		0.00	\$0.00	\$655.20
475-460-28-11	RESIDENTIAL	1.00		0.00	\$0.00	\$655.20
475-460-28-12	RESIDENTIAL	1.00		0.00	\$0.00	\$655.20
475-460-28-13	RESIDENTIAL	1.00		0.00	\$0.00	\$655.20
475-460-28-14	RESIDENTIAL	1.00		0.00	\$0.00	\$655.20
475-460-28-15	RESIDENTIAL	1.00		0.00	\$0.00	\$655.20
475-460-28-16	RESIDENTIAL	1.00		0.00	\$0.00	\$655.20
475-460-29-00	RESIDENTIAL	12.00		0.00	\$0.00	\$7,862.40
475-460-30-01	RESIDENTIAL	1.00		0.00	\$0.00	\$655.20
475-460-30-02	RESIDENTIAL	1.00		0.00	\$0.00	\$655.20
475-460-30-03	RESIDENTIAL	1.00		0.00	\$0.00	\$655.20

¹Applies only to Residential and Vacant Residential.

²Applies only to Commercial.

Parcel Number	Property Classification	Benefit Units ¹	Annual Water Usage ²	Base Charge ²	Volume Charge ²	Total Charge
475-460-30-04	RESIDENTIAL	1.00		0.00	\$0.00	\$655.20
475-460-30-05	RESIDENTIAL	1.00		0.00	\$0.00	\$655.20
475-460-30-06	RESIDENTIAL	1.00		0.00	\$0.00	\$655.20
475-460-30-07	RESIDENTIAL	1.00		0.00	\$0.00	\$655.20
475-460-30-08	RESIDENTIAL	1.00		0.00	\$0.00	\$655.20
475-460-30-09	RESIDENTIAL	1.00		0.00	\$0.00	\$655.20
475-460-30-10	RESIDENTIAL	1.00		0.00	\$0.00	\$655.20
475-460-30-11	RESIDENTIAL	1.00		0.00	\$0.00	\$655.20
475-460-30-12	RESIDENTIAL	1.00		0.00	\$0.00	\$655.20
475-460-30-13	RESIDENTIAL	1.00		0.00	\$0.00	\$655.20
475-460-30-14	RESIDENTIAL	1.00		0.00	\$0.00	\$655.20
475-460-30-15	RESIDENTIAL	1.00		0.00	\$0.00	\$655.20
475-460-30-16	RESIDENTIAL	1.00		0.00	\$0.00	\$655.20
475-460-30-17	RESIDENTIAL	1.00		0.00	\$0.00	\$655.20
475-460-30-18	RESIDENTIAL	1.00		0.00	\$0.00	\$655.20
475-460-30-19	RESIDENTIAL	1.00		0.00	\$0.00	\$655.20
475-460-30-20	RESIDENTIAL	1.00		0.00	\$0.00	\$655.20
475-460-30-21	RESIDENTIAL	1.00		0.00	\$0.00	\$655.20
475-460-30-22	RESIDENTIAL	1.00		0.00	\$0.00	\$655.20
475-460-30-23	RESIDENTIAL	1.00		0.00	\$0.00	\$655.20
475-460-30-24	RESIDENTIAL	1.00		0.00	\$0.00	\$655.20
475-460-30-25	RESIDENTIAL	1.00		0.00	\$0.00	\$655.20
475-460-32-00	RESIDENTIAL	16.00		0.00	\$0.00	\$10,483.20
475-471-04-00	RESIDENTIAL	1.00		0.00	\$0.00	\$655.20
475-471-05-00	VACANT COMMERCIAL			0.00	\$0.00	\$80.22
475-471-07-00	COMMERCIAL LOW		110	655.20	\$214.72	\$869.92
475-471-08-00	COMMERCIAL MEDIUM		54	655.20	\$0.00	\$655.20
475-471-09-00	COMMERCIAL MEDIUM		54	655.20	\$0.00	\$655.20
475-471-11-00	RESIDENTIAL	2.08		0.00	\$0.00	\$1,362.80
475-471-13-00	COMMERCIAL LOW		17	655.20	\$0.00	\$655.20
475-471-15-00	RESIDENTIAL	29.25		0.00	\$0.00	\$19,164.60
475-471-17-00	RESIDENTIAL	4.00		0.00	\$0.00	\$2,620.80
475-471-18-00	RESIDENTIAL	4.00		0.00	\$0.00	\$2,620.80

¹Applies only to Residential and Vacant Residential.

²Applies only to Commercial.

Parcel Number	Property Classification	Benefit Units ¹	Annual Water Usage ²	Base Charge ²	Volume Charge ²	Total Charge
475-471-19-00	COMMERCIAL LOW		16	655.20	\$0.00	\$655.20
475-471-25-00	COMMERCIAL MEDIUM		48	655.20	\$0.00	\$655.20
475-471-30-00	COMMERCIAL LOW		81	655.20	\$28.16	\$683.36
475-472-01-00	COMMERCIAL MEDIUM		384	655.20	\$2,711.82	\$3,367.02
475-472-02-00	COMMERCIAL MEDIUM		384	655.20	\$2,711.82	\$3,367.02
475-472-04-00	COMMERCIAL MEDIUM		35	655.20	\$0.00	\$655.20
475-472-05-00	COMMERCIAL MEDIUM		12	655.20	\$0.00	\$655.20
475-472-06-00	RESIDENTIAL	1.00		0.00	\$0.00	\$655.20
475-472-07-00	COMMERCIAL LOW		28	655.20	\$66.88	\$722.08
475-472-09-00	COMMERCIAL LOW		12	655.20	\$0.00	\$655.20
475-472-10-00	COMMERCIAL MEDIUM		0	655.20	\$0.00	\$655.20
475-472-12-00	COMMERCIAL LOW		17	655.20	\$0.00	\$655.20
475-472-13-00	COMMERCIAL LOW		37	655.20	\$0.00	\$655.20
475-472-18-00	COMMERCIAL LOW		95	655.20	\$218.24	\$873.44
475-472-19-00	COMMERCIAL LOW		49	655.20	\$0.00	\$655.20
475-472-20-00	COMMERCIAL LOW		30	655.20	\$0.00	\$655.20
475-472-21-00	RESIDENTIAL	4.00		0.00	\$0.00	\$2,620.80
475-472-22-00	COMMERCIAL LOW		34	655.20	\$0.00	\$655.20
475-472-23-00	RESIDENTIAL	3.00		0.00	\$0.00	\$1,965.60
475-472-24-00	COMMERCIAL LOW		61	655.20	\$214.72	\$869.92
475-472-25-00	COMMERCIAL LOW		26	655.20	\$0.00	\$655.20
475-472-26-00	COMMERCIAL LOW		42	655.20	\$0.00	\$655.20
475-472-27-00	COMMERCIAL HIGH		517	655.20	\$5,746.48	\$6,401.68
475-472-28-00	RESIDENTIAL	3.00		0.00	\$0.00	\$1,965.60
475-472-29-00	COMMERCIAL LOW		384	655.20	\$2,133.12	\$2,788.32
475-472-30-00	COMMERCIAL LOW		59	655.20	\$10.56	\$665.76
475-472-31-00	COMMERCIAL LOW		16	655.20	\$0.00	\$655.20
475-480-09-00	COMMERCIAL LOW		0	655.20	\$0.00	\$655.20
475-480-10-00	COMMERCIAL LOW		72	655.20	\$52.80	\$708.00
475-480-12-01	RESIDENTIAL	1.00		0.00	\$0.00	\$655.20
475-480-12-02	RESIDENTIAL	1.00		0.00	\$0.00	\$655.20
475-480-12-03	RESIDENTIAL	1.00		0.00	\$0.00	\$655.20
475-480-12-04	RESIDENTIAL	1.00		0.00	\$0.00	\$655.20

¹Applies only to Residential and Vacant Residential.

²Applies only to Commercial.

Parcel Number	Property Classification	Benefit Units ¹	Annual Water Usage ²	Base Charge ²	Volume Charge ²	Total Charge
475-480-12-05	RESIDENTIAL	1.00		0.00	\$0.00	\$655.20
475-480-12-06	RESIDENTIAL	1.00		0.00	\$0.00	\$655.20
475-480-12-07	RESIDENTIAL	1.00		0.00	\$0.00	\$655.20
475-480-12-08	RESIDENTIAL	1.00		0.00	\$0.00	\$655.20
475-480-12-09	RESIDENTIAL	1.00		0.00	\$0.00	\$655.20
475-480-12-10	RESIDENTIAL	1.00		0.00	\$0.00	\$655.20
475-480-12-11	RESIDENTIAL	1.00		0.00	\$0.00	\$655.20
475-480-12-12	RESIDENTIAL	1.00		0.00	\$0.00	\$655.20
475-480-12-13	RESIDENTIAL	1.00		0.00	\$0.00	\$655.20
475-480-12-14	RESIDENTIAL	1.00		0.00	\$0.00	\$655.20
475-480-12-15	RESIDENTIAL	1.00		0.00	\$0.00	\$655.20
475-480-12-16	RESIDENTIAL	1.00		0.00	\$0.00	\$655.20
475-480-12-17	RESIDENTIAL	1.00		0.00	\$0.00	\$655.20
475-480-12-18	RESIDENTIAL	1.00		0.00	\$0.00	\$655.20
475-480-12-19	RESIDENTIAL	1.00		0.00	\$0.00	\$655.20
475-480-12-20	RESIDENTIAL	1.00		0.00	\$0.00	\$655.20
475-480-12-21	RESIDENTIAL	1.00		0.00	\$0.00	\$655.20
475-480-12-22	RESIDENTIAL	1.00		0.00	\$0.00	\$655.20
475-480-12-23	RESIDENTIAL	1.00		0.00	\$0.00	\$655.20
475-480-12-24	RESIDENTIAL	1.00		0.00	\$0.00	\$655.20
475-480-12-25	RESIDENTIAL	1.00		0.00	\$0.00	\$655.20
475-480-12-26	RESIDENTIAL	1.00		0.00	\$0.00	\$655.20
475-480-12-27	RESIDENTIAL	1.00		0.00	\$0.00	\$655.20
475-480-12-28	RESIDENTIAL	1.00		0.00	\$0.00	\$655.20
475-480-12-29	RESIDENTIAL	1.00		0.00	\$0.00	\$655.20
475-480-12-30	RESIDENTIAL	1.00		0.00	\$0.00	\$655.20
475-480-12-31	RESIDENTIAL	1.00		0.00	\$0.00	\$655.20
475-480-12-32	RESIDENTIAL	1.00		0.00	\$0.00	\$655.20
475-480-12-33	RESIDENTIAL	1.00		0.00	\$0.00	\$655.20
475-480-12-34	RESIDENTIAL	1.00		0.00	\$0.00	\$655.20
475-480-12-35	RESIDENTIAL	1.00		0.00	\$0.00	\$655.20
475-480-12-36	RESIDENTIAL	1.00		0.00	\$0.00	\$655.20
475-480-12-37	RESIDENTIAL	1.00		0.00	\$0.00	\$655.20

¹Applies only to Residential and Vacant Residential.

²Applies only to Commercial.

Parcel Number	Property Classification	Benefit Units ¹	Annual Water Usage ²	Base Charge ²	Volume Charge ²	Total Charge
475-480-12-38	RESIDENTIAL	1.00		0.00	\$0.00	\$655.20
475-480-12-39	RESIDENTIAL	1.00		0.00	\$0.00	\$655.20
475-480-12-40	RESIDENTIAL	1.00		0.00	\$0.00	\$655.20
475-480-12-41	RESIDENTIAL	1.00		0.00	\$0.00	\$655.20
475-480-12-42	RESIDENTIAL	1.00		0.00	\$0.00	\$655.20
475-480-12-43	RESIDENTIAL	1.00		0.00	\$0.00	\$655.20
475-480-12-44	RESIDENTIAL	1.00		0.00	\$0.00	\$655.20
475-480-12-45	RESIDENTIAL	1.00		0.00	\$0.00	\$655.20
475-480-12-46	RESIDENTIAL	1.00		0.00	\$0.00	\$655.20
475-480-12-47	RESIDENTIAL	1.00		0.00	\$0.00	\$655.20
475-480-12-48	RESIDENTIAL	1.00		0.00	\$0.00	\$655.20
475-480-12-49	RESIDENTIAL	1.00		0.00	\$0.00	\$655.20
475-480-12-50	RESIDENTIAL	1.00		0.00	\$0.00	\$655.20
475-480-12-51	RESIDENTIAL	1.00		0.00	\$0.00	\$655.20
475-480-12-52	RESIDENTIAL	1.00		0.00	\$0.00	\$655.20
475-480-12-53	RESIDENTIAL	1.00		0.00	\$0.00	\$655.20
475-480-12-54	RESIDENTIAL	1.00		0.00	\$0.00	\$655.20
475-480-12-55	RESIDENTIAL	1.00		0.00	\$0.00	\$655.20
475-480-12-56	RESIDENTIAL	1.00		0.00	\$0.00	\$655.20
475-480-12-57	RESIDENTIAL	1.00		0.00	\$0.00	\$655.20
475-480-12-58	RESIDENTIAL	1.00		0.00	\$0.00	\$655.20
475-480-12-59	RESIDENTIAL	1.00		0.00	\$0.00	\$655.20
475-480-12-60	RESIDENTIAL	1.00		0.00	\$0.00	\$655.20
475-480-12-61	RESIDENTIAL	1.00		0.00	\$0.00	\$655.20
475-480-12-62	RESIDENTIAL	1.00		0.00	\$0.00	\$655.20
475-480-12-63	RESIDENTIAL	1.00		0.00	\$0.00	\$655.20
475-480-12-64	RESIDENTIAL	1.00		0.00	\$0.00	\$655.20
475-480-12-65	RESIDENTIAL	1.00		0.00	\$0.00	\$655.20
475-480-12-66	RESIDENTIAL	1.00		0.00	\$0.00	\$655.20
475-480-12-67	RESIDENTIAL	1.00		0.00	\$0.00	\$655.20
475-480-12-68	RESIDENTIAL	1.00		0.00	\$0.00	\$655.20
475-480-12-69	RESIDENTIAL	1.00		0.00	\$0.00	\$655.20
475-480-12-70	RESIDENTIAL	1.00		0.00	\$0.00	\$655.20

¹Applies only to Residential and Vacant Residential.

²Applies only to Commercial.

Parcel Number	Property Classification	Benefit Units ¹	Annual Water Usage ²	Base Charge ²	Volume Charge ²	Total Charge
475-480-12-71	RESIDENTIAL	1.00		0.00	\$0.00	\$655.20
475-480-12-72	RESIDENTIAL	1.00		0.00	\$0.00	\$655.20
475-480-12-73	RESIDENTIAL	1.00		0.00	\$0.00	\$655.20
475-480-12-74	RESIDENTIAL	1.00		0.00	\$0.00	\$655.20
475-480-12-75	RESIDENTIAL	1.00		0.00	\$0.00	\$655.20
475-480-12-76	RESIDENTIAL	1.00		0.00	\$0.00	\$655.20
475-480-12-77	RESIDENTIAL	1.00		0.00	\$0.00	\$655.20
475-480-13-01	RESIDENTIAL	1.00		0.00	\$0.00	\$655.20
475-480-13-02	RESIDENTIAL	1.00		0.00	\$0.00	\$655.20
475-480-13-03	RESIDENTIAL	1.00		0.00	\$0.00	\$655.20
475-480-13-04	RESIDENTIAL	1.00		0.00	\$0.00	\$655.20
475-480-13-05	RESIDENTIAL	1.00		0.00	\$0.00	\$655.20
475-480-13-06	RESIDENTIAL	1.00		0.00	\$0.00	\$655.20
475-480-13-07	RESIDENTIAL	1.00		0.00	\$0.00	\$655.20
475-480-13-08	RESIDENTIAL	1.00		0.00	\$0.00	\$655.20
475-480-13-09	RESIDENTIAL	1.00		0.00	\$0.00	\$655.20
475-480-13-10	RESIDENTIAL	1.00		0.00	\$0.00	\$655.20
475-480-13-11	RESIDENTIAL	1.00		0.00	\$0.00	\$655.20
475-480-13-12	RESIDENTIAL	1.00		0.00	\$0.00	\$655.20
475-480-13-13	RESIDENTIAL	1.00		0.00	\$0.00	\$655.20
475-480-13-14	RESIDENTIAL	1.00		0.00	\$0.00	\$655.20
475-480-13-15	RESIDENTIAL	1.00		0.00	\$0.00	\$655.20
475-480-13-16	RESIDENTIAL	1.00		0.00	\$0.00	\$655.20
475-480-13-17	RESIDENTIAL	1.00		0.00	\$0.00	\$655.20
475-480-13-18	RESIDENTIAL	1.00		0.00	\$0.00	\$655.20
475-480-13-19	RESIDENTIAL	1.00		0.00	\$0.00	\$655.20
475-480-13-20	RESIDENTIAL	1.00		0.00	\$0.00	\$655.20
475-480-13-21	RESIDENTIAL	1.00		0.00	\$0.00	\$655.20
475-480-13-22	RESIDENTIAL	1.00		0.00	\$0.00	\$655.20
475-480-13-23	RESIDENTIAL	1.00		0.00	\$0.00	\$655.20
475-480-13-24	RESIDENTIAL	1.00		0.00	\$0.00	\$655.20
475-480-13-25	RESIDENTIAL	1.00		0.00	\$0.00	\$655.20
475-480-13-26	RESIDENTIAL	1.00		0.00	\$0.00	\$655.20

¹Applies only to Residential and Vacant Residential.

²Applies only to Commercial.

Parcel Number	Property Classification	Benefit Units ¹	Annual Water Usage ²	Base Charge ²	Volume Charge ²	Total Charge
475-480-13-27	RESIDENTIAL	1.00		0.00	\$0.00	\$655.20
475-480-13-28	RESIDENTIAL	1.00		0.00	\$0.00	\$655.20
475-480-13-29	RESIDENTIAL	1.00		0.00	\$0.00	\$655.20
475-480-13-30	RESIDENTIAL	1.00		0.00	\$0.00	\$655.20
475-480-13-31	RESIDENTIAL	1.00		0.00	\$0.00	\$655.20
475-480-13-32	RESIDENTIAL	1.00		0.00	\$0.00	\$655.20
475-480-13-33	RESIDENTIAL	1.00		0.00	\$0.00	\$655.20
475-480-13-34	RESIDENTIAL	1.00		0.00	\$0.00	\$655.20
475-480-13-35	RESIDENTIAL	1.00		0.00	\$0.00	\$655.20
475-480-13-36	RESIDENTIAL	1.00		0.00	\$0.00	\$655.20
475-480-13-37	RESIDENTIAL	1.00		0.00	\$0.00	\$655.20
475-480-13-38	RESIDENTIAL	1.00		0.00	\$0.00	\$655.20
475-480-13-39	RESIDENTIAL	1.00		0.00	\$0.00	\$655.20
475-480-13-40	RESIDENTIAL	1.00		0.00	\$0.00	\$655.20
475-480-13-41	RESIDENTIAL	1.00		0.00	\$0.00	\$655.20
475-480-13-42	RESIDENTIAL	1.00		0.00	\$0.00	\$655.20
475-480-13-43	RESIDENTIAL	1.00		0.00	\$0.00	\$655.20
475-480-13-44	RESIDENTIAL	1.00		0.00	\$0.00	\$655.20
475-480-13-45	RESIDENTIAL	1.00		0.00	\$0.00	\$655.20
475-480-13-46	RESIDENTIAL	1.00		0.00	\$0.00	\$655.20
475-480-13-47	RESIDENTIAL	1.00		0.00	\$0.00	\$655.20
475-480-13-48	RESIDENTIAL	1.00		0.00	\$0.00	\$655.20
475-480-13-49	RESIDENTIAL	1.00		0.00	\$0.00	\$655.20
475-480-13-50	RESIDENTIAL	1.00		0.00	\$0.00	\$655.20
475-480-13-51	RESIDENTIAL	1.00		0.00	\$0.00	\$655.20
475-480-13-52	RESIDENTIAL	1.00		0.00	\$0.00	\$655.20
475-480-13-53	RESIDENTIAL	1.00		0.00	\$0.00	\$655.20
475-480-13-54	RESIDENTIAL	1.00		0.00	\$0.00	\$655.20
475-480-13-55	RESIDENTIAL	1.00		0.00	\$0.00	\$655.20
475-480-13-56	RESIDENTIAL	1.00		0.00	\$0.00	\$655.20
475-480-13-57	RESIDENTIAL	1.00		0.00	\$0.00	\$655.20
475-480-13-58	RESIDENTIAL	1.00		0.00	\$0.00	\$655.20
475-480-13-59	RESIDENTIAL	1.00		0.00	\$0.00	\$655.20

¹Applies only to Residential and Vacant Residential.

²Applies only to Commercial.

Parcel Number	Property Classification	Benefit Units ¹	Annual Water Usage ²	Base Charge ²	Volume Charge ²	Total Charge
475-480-13-60	RESIDENTIAL	1.00		0.00	\$0.00	\$655.20
475-480-13-61	RESIDENTIAL	1.00		0.00	\$0.00	\$655.20
475-480-13-62	RESIDENTIAL	1.00		0.00	\$0.00	\$655.20
475-480-13-63	RESIDENTIAL	1.00		0.00	\$0.00	\$655.20
475-480-13-64	RESIDENTIAL	1.00		0.00	\$0.00	\$655.20
475-480-13-65	RESIDENTIAL	1.00		0.00	\$0.00	\$655.20
475-480-13-66	RESIDENTIAL	1.00		0.00	\$0.00	\$655.20
475-480-13-67	RESIDENTIAL	1.00		0.00	\$0.00	\$655.20
475-480-13-68	RESIDENTIAL	1.00		0.00	\$0.00	\$655.20
475-480-13-69	RESIDENTIAL	1.00		0.00	\$0.00	\$655.20
475-480-13-70	RESIDENTIAL	1.00		0.00	\$0.00	\$655.20
475-480-13-71	RESIDENTIAL	1.00		0.00	\$0.00	\$655.20
475-480-13-72	RESIDENTIAL	1.00		0.00	\$0.00	\$655.20
475-480-13-73	RESIDENTIAL	1.00		0.00	\$0.00	\$655.20
475-480-13-74	RESIDENTIAL	1.00		0.00	\$0.00	\$655.20
475-480-13-75	RESIDENTIAL	1.00		0.00	\$0.00	\$655.20
475-480-13-76	RESIDENTIAL	1.00		0.00	\$0.00	\$655.20
475-480-13-77	RESIDENTIAL	1.00		0.00	\$0.00	\$655.20
475-480-13-78	RESIDENTIAL	1.00		0.00	\$0.00	\$655.20
475-480-13-79	RESIDENTIAL	1.00		0.00	\$0.00	\$655.20
475-480-13-80	RESIDENTIAL	1.00		0.00	\$0.00	\$655.20
475-480-13-81	RESIDENTIAL	1.00		0.00	\$0.00	\$655.20
475-480-13-82	RESIDENTIAL	1.00		0.00	\$0.00	\$655.20
475-480-13-83	RESIDENTIAL	1.00		0.00	\$0.00	\$655.20
475-480-13-84	RESIDENTIAL	1.00		0.00	\$0.00	\$655.20
475-490-04-00	RESIDENTIAL	1.00		0.00	\$0.00	\$655.20
475-490-05-00	RESIDENTIAL	1.00		0.00	\$0.00	\$655.20
475-490-06-00	RESIDENTIAL	2.00		0.00	\$0.00	\$1,310.40
475-490-17-00	COMMERCIAL LOW		1,184	655.20	\$7,765.12	\$8,420.32
475-490-18-00	COMMERCIAL LOW		384	655.20	\$2,133.12	\$2,788.32
478-141-04-00	COMMERCIAL LOW		384	655.20	\$2,133.12	\$2,788.32
478-141-07-00	COMMERCIAL LOW		373	655.20	\$2,055.68	\$2,710.88
478-142-05-00	COMMERCIAL MEDIUM		1,417	655.20	\$11,957.17	\$12,612.36

¹Applies only to Residential and Vacant Residential.

²Applies only to Commercial.

Parcel Number	Property Classification	Benefit Units ¹	Annual Water Usage ²	Base Charge ²	Volume Charge ²	Total Charge
478-142-06-00	COMMERCIAL MEDIUM		618	655.20	\$4,806.12	\$5,461.32
478-143-12-00	COMMERCIAL LOW		93	655.20	\$88.00	\$743.20
478-143-14-00	COMMERCIAL LOW		86	655.20	\$158.40	\$813.60
478-143-15-00	COMMERCIAL LOW		32	655.20	\$0.00	\$655.20
478-143-18-00	COMMERCIAL LOW		145	655.20	\$450.56	\$1,105.76
478-160-03-00	COMMERCIAL LOW		135	655.20	\$380.16	\$1,035.36
478-160-08-00	COMMERCIAL LOW		109	655.20	\$249.92	\$905.12
478-160-09-00	COMMERCIAL LOW		315	655.20	\$1,647.36	\$2,302.56
478-160-19-00	COMMERCIAL LOW		29	655.20	\$0.00	\$655.20
478-160-20-00	COMMERCIAL LOW		69	655.20	\$70.40	\$725.60
478-160-21-00	COMMERCIAL LOW		63	655.20	\$102.08	\$757.28
478-160-22-00	COMMERCIAL LOW		540	655.20	\$3,231.36	\$3,886.56
478-160-24-00	COMMERCIAL LOW		214	655.20	\$936.32	\$1,591.52
478-160-29-00	COMMERCIAL LOW		63	655.20	\$38.72	\$693.92
478-160-30-00	COMMERCIAL LOW		823	655.20	\$5,223.68	\$5,878.88
478-160-32-00	COMMERCIAL LOW		27	655.20	\$0.00	\$655.20
478-160-33-00	COMMERCIAL LOW		74	655.20	\$10.56	\$665.76
478-160-34-00	COMMERCIAL LOW		4,143	655.20	\$28,596.48	\$29,251.68
478-171-06-00	RESIDENTIAL	1.00		0.00	\$0.00	\$655.20
478-171-08-00	RESIDENTIAL	1.00		0.00	\$0.00	\$655.20
478-171-09-00	RESIDENTIAL	1.00		0.00	\$0.00	\$655.20
478-171-10-00	RESIDENTIAL	1.00		0.00	\$0.00	\$655.20
478-171-11-00	RESIDENTIAL	1.00		0.00	\$0.00	\$655.20
478-172-01-00	COMMERCIAL LOW		13	655.20	\$0.00	\$655.20
478-180-01-00	RESIDENTIAL	1.00		0.00	\$0.00	\$655.20
478-180-02-00	RESIDENTIAL	1.00		0.00	\$0.00	\$655.20
478-180-03-00	RESIDENTIAL	1.00		0.00	\$0.00	\$655.20
478-180-04-00	RESIDENTIAL	1.00		0.00	\$0.00	\$655.20
478-180-05-00	RESIDENTIAL	1.00		0.00	\$0.00	\$655.20
478-180-06-00	RESIDENTIAL	1.00		0.00	\$0.00	\$655.20
478-180-07-00	RESIDENTIAL	1.00		0.00	\$0.00	\$655.20
478-180-10-00	RESIDENTIAL	1.00		0.00	\$0.00	\$655.20
478-180-11-00	RESIDENTIAL	1.00		0.00	\$0.00	\$655.20

¹Applies only to Residential and Vacant Residential.

²Applies only to Commercial.

Parcel Number	Property Classification	Benefit Units ¹	Annual Water Usage ²	Base Charge ²	Volume Charge ²	Total Charge
478-180-12-00	RESIDENTIAL	1.00		0.00	\$0.00	\$655.20
478-180-13-00	RESIDENTIAL	1.00		0.00	\$0.00	\$655.20
478-180-14-00	RESIDENTIAL	1.00		0.00	\$0.00	\$655.20
478-180-15-00	RESIDENTIAL	1.00		0.00	\$0.00	\$655.20
478-180-16-00	RESIDENTIAL	1.00		0.00	\$0.00	\$655.20
478-180-17-00	RESIDENTIAL	1.00		0.00	\$0.00	\$655.20
478-180-18-00	RESIDENTIAL	1.00		0.00	\$0.00	\$655.20
478-180-19-00	RESIDENTIAL	1.00		0.00	\$0.00	\$655.20
478-180-20-00	RESIDENTIAL	1.00		0.00	\$0.00	\$655.20
478-180-21-00	RESIDENTIAL	1.00		0.00	\$0.00	\$655.20
478-180-22-00	RESIDENTIAL	1.00		0.00	\$0.00	\$655.20
478-180-23-00	RESIDENTIAL	1.00		0.00	\$0.00	\$655.20
478-180-24-00	RESIDENTIAL	1.00		0.00	\$0.00	\$655.20
478-180-26-00	RESIDENTIAL	1.00		0.00	\$0.00	\$655.20
478-180-28-00	RESIDENTIAL	1.00		0.00	\$0.00	\$655.20
478-180-29-00	RESIDENTIAL	1.00		0.00	\$0.00	\$655.20
478-180-30-00	RESIDENTIAL	1.00		0.00	\$0.00	\$655.20
478-180-31-00	RESIDENTIAL	1.00		0.00	\$0.00	\$655.20
478-180-34-00	RESIDENTIAL	1.00		0.00	\$0.00	\$655.20
478-180-36-00	RESIDENTIAL	1.00		0.00	\$0.00	\$655.20
478-180-37-00	RESIDENTIAL	1.00		0.00	\$0.00	\$655.20
478-180-38-00	RESIDENTIAL	1.00		0.00	\$0.00	\$655.20
478-180-39-00	RESIDENTIAL	1.00		0.00	\$0.00	\$655.20
478-180-40-00	RESIDENTIAL	1.00		0.00	\$0.00	\$655.20
478-180-41-00	RESIDENTIAL	1.00		0.00	\$0.00	\$655.20
478-180-47-00	RESIDENTIAL	1.00		0.00	\$0.00	\$655.20
478-190-20-00	COMMERCIAL LOW		76	655.20	\$140.80	\$796.00
478-190-21-00	COMMERCIAL LOW		30	655.20	\$0.00	\$655.20
478-190-22-00	COMMERCIAL LOW		34	655.20	\$0.00	\$655.20
478-190-26-00	COMMERCIAL LOW		28	655.20	\$0.00	\$655.20
478-190-30-00	RESIDENTIAL	1.00		0.00	\$0.00	\$655.20
478-190-31-00	RESIDENTIAL	2.00		0.00	\$0.00	\$1,310.40
478-190-35-00	RESIDENTIAL	2.00		0.00	\$0.00	\$1,310.40

¹Applies only to Residential and Vacant Residential.

²Applies only to Commercial.

Parcel Number	Property Classification	Benefit Units ¹	Annual Water Usage ²	Base Charge ²	Volume Charge ²	Total Charge
478-190-36-00	RESIDENTIAL	2.00		0.00	\$0.00	\$1,310.40
478-190-38-00	COMMERCIAL LOW		62	655.20	\$10.56	\$665.76
478-190-39-00	RESIDENTIAL	1.00		0.00	\$0.00	\$655.20
478-190-40-00	RESIDENTIAL	1.00		0.00	\$0.00	\$655.20
478-190-43-00	COMMERCIAL LOW		157	655.20	\$535.04	\$1,190.24
478-200-02-00	RESIDENTIAL	1.00		0.00	\$0.00	\$655.20
478-200-04-00	RESIDENTIAL	1.00		0.00	\$0.00	\$655.20
478-200-05-00	RESIDENTIAL	1.00		0.00	\$0.00	\$655.20
478-200-06-00	RESIDENTIAL	1.00		0.00	\$0.00	\$655.20
478-200-09-00	RESIDENTIAL	1.00		0.00	\$0.00	\$655.20
478-200-18-00	RESIDENTIAL	1.00		0.00	\$0.00	\$655.20
478-200-19-00	RESIDENTIAL	1.00		0.00	\$0.00	\$655.20
478-200-20-00	RESIDENTIAL	1.00		0.00	\$0.00	\$655.20
478-200-22-00	RESIDENTIAL	1.00		0.00	\$0.00	\$655.20
478-200-24-00	RESIDENTIAL	1.00		0.00	\$0.00	\$655.20
478-200-25-00	RESIDENTIAL	1.00		0.00	\$0.00	\$655.20
478-200-26-00	RESIDENTIAL	1.00		0.00	\$0.00	\$655.20
478-200-27-00	RESIDENTIAL	1.00		0.00	\$0.00	\$655.20
478-200-31-00	RESIDENTIAL	1.00		0.00	\$0.00	\$655.20
478-200-32-00	RESIDENTIAL	1.00		0.00	\$0.00	\$655.20
478-200-33-00	RESIDENTIAL	1.00		0.00	\$0.00	\$655.20
478-200-34-00	RESIDENTIAL	1.00		0.00	\$0.00	\$655.20
478-200-35-00	RESIDENTIAL	1.00		0.00	\$0.00	\$655.20
478-200-36-00	RESIDENTIAL	1.00		0.00	\$0.00	\$655.20
478-200-37-00	RESIDENTIAL	1.00		0.00	\$0.00	\$655.20
478-200-38-00	RESIDENTIAL	1.00		0.00	\$0.00	\$655.20
478-200-39-00	RESIDENTIAL	1.00		0.00	\$0.00	\$655.20
478-200-40-00	RESIDENTIAL	1.00		0.00	\$0.00	\$655.20
478-200-41-00	RESIDENTIAL	1.00		0.00	\$0.00	\$655.20
478-200-42-00	RESIDENTIAL	1.00		0.00	\$0.00	\$655.20
478-200-43-00	RESIDENTIAL	1.00		0.00	\$0.00	\$655.20
478-200-44-00	RESIDENTIAL	1.00		0.00	\$0.00	\$655.20
478-200-45-00	RESIDENTIAL	1.00		0.00	\$0.00	\$655.20

¹Applies only to Residential and Vacant Residential.

²Applies only to Commercial.

Parcel Number	Property Classification	Benefit Units ¹	Annual Water Usage ²	Base Charge ²	Volume Charge ²	Total Charge
478-200-46-00	RESIDENTIAL	1.00		0.00	\$0.00	\$655.20
478-200-47-00	RESIDENTIAL	1.00		0.00	\$0.00	\$655.20
478-200-48-00	RESIDENTIAL	1.00		0.00	\$0.00	\$655.20
478-200-49-00	RESIDENTIAL	1.00		0.00	\$0.00	\$655.20
478-200-50-00	RESIDENTIAL	1.00		0.00	\$0.00	\$655.20
478-200-51-00	RESIDENTIAL	1.00		0.00	\$0.00	\$655.20
478-200-52-00	VACANT RESIDENTIAL	1.00		0.00	\$0.00	\$58.64
478-210-06-00	RESIDENTIAL	1.00		0.00	\$0.00	\$655.20
478-210-07-00	RESIDENTIAL	1.00		0.00	\$0.00	\$655.20
478-210-08-00	RESIDENTIAL	1.00		0.00	\$0.00	\$655.20
478-210-09-00	RESIDENTIAL	1.00		0.00	\$0.00	\$655.20
478-210-10-00	RESIDENTIAL	1.00		0.00	\$0.00	\$655.20
478-210-11-00	RESIDENTIAL	1.00		0.00	\$0.00	\$655.20
478-210-14-00	RESIDENTIAL	1.00		0.00	\$0.00	\$655.20
478-210-16-00	RESIDENTIAL	1.00		0.00	\$0.00	\$655.20
478-210-20-00	RESIDENTIAL	1.00		0.00	\$0.00	\$655.20
478-220-01-00	RESIDENTIAL	1.00		0.00	\$0.00	\$655.20
478-220-02-00	RESIDENTIAL	2.00		0.00	\$0.00	\$1,310.40
478-220-04-00	RESIDENTIAL	1.00		0.00	\$0.00	\$655.20
478-220-05-00	RESIDENTIAL	1.00		0.00	\$0.00	\$655.20
478-220-06-00	RESIDENTIAL	1.00		0.00	\$0.00	\$655.20
478-220-07-00	RESIDENTIAL	1.00		0.00	\$0.00	\$655.20
478-220-08-00	RESIDENTIAL	1.00		0.00	\$0.00	\$655.20
478-220-09-00	RESIDENTIAL	1.00		0.00	\$0.00	\$655.20
478-220-10-00	RESIDENTIAL	1.00		0.00	\$0.00	\$655.20
478-220-11-00	RESIDENTIAL	1.00		0.00	\$0.00	\$655.20
478-220-12-00	RESIDENTIAL	1.00		0.00	\$0.00	\$655.20
478-220-15-00	RESIDENTIAL	4.00		0.00	\$0.00	\$2,620.80
478-220-16-00	RESIDENTIAL	3.00		0.00	\$0.00	\$1,965.60
478-220-18-00	RESIDENTIAL	1.00		0.00	\$0.00	\$655.20
478-220-19-00	RESIDENTIAL	1.00		0.00	\$0.00	\$655.20
478-220-20-00	RESIDENTIAL	1.00		0.00	\$0.00	\$655.20
478-220-21-00	RESIDENTIAL	1.00		0.00	\$0.00	\$655.20

¹Applies only to Residential and Vacant Residential.

²Applies only to Commercial.

Parcel Number	Property Classification	Benefit Units ¹	Annual Water Usage ²	Base Charge ²	Volume Charge ²	Total Charge
478-220-22-00	RESIDENTIAL	2.00		0.00	\$0.00	\$1,310.40
478-220-24-00	RESIDENTIAL	1.00		0.00	\$0.00	\$655.20
478-220-25-00	RESIDENTIAL	1.00		0.00	\$0.00	\$655.20
478-220-27-00	RESIDENTIAL	1.00		0.00	\$0.00	\$655.20
478-220-28-00	RESIDENTIAL	1.00		0.00	\$0.00	\$655.20
478-220-29-00	RESIDENTIAL	1.00		0.00	\$0.00	\$655.20
478-220-31-00	RESIDENTIAL	1.00		0.00	\$0.00	\$655.20
478-220-32-00	RESIDENTIAL	1.00		0.00	\$0.00	\$655.20
478-220-33-00	RESIDENTIAL	1.00		0.00	\$0.00	\$655.20
478-220-34-00	RESIDENTIAL	1.00		0.00	\$0.00	\$655.20
478-220-36-00	RESIDENTIAL	1.00		0.00	\$0.00	\$655.20
478-220-37-00	RESIDENTIAL	1.00		0.00	\$0.00	\$655.20
478-220-38-00	RESIDENTIAL	1.00		0.00	\$0.00	\$655.20
478-290-01-00	COMMERCIAL MEDIUM		98	655.20	\$152.12	\$807.32
478-290-03-00	COMMERCIAL LOW		114	655.20	\$454.08	\$1,109.28
478-290-04-00	COMMERCIAL LOW		58	655.20	\$35.20	\$690.40
478-290-05-00	COMMERCIAL LOW		92	655.20	\$80.96	\$736.16
478-300-01-00	RESIDENTIAL	1.00		0.00	\$0.00	\$655.20
478-300-02-00	RESIDENTIAL	1.00		0.00	\$0.00	\$655.20
478-300-03-00	RESIDENTIAL	1.00		0.00	\$0.00	\$655.20
478-300-04-00	RESIDENTIAL	1.00		0.00	\$0.00	\$655.20
478-300-05-00	RESIDENTIAL	1.00		0.00	\$0.00	\$655.20
478-300-06-00	RESIDENTIAL	1.00		0.00	\$0.00	\$655.20
478-300-07-00	RESIDENTIAL	1.00		0.00	\$0.00	\$655.20
478-300-08-00	RESIDENTIAL	1.00		0.00	\$0.00	\$655.20
478-300-09-00	RESIDENTIAL	1.00		0.00	\$0.00	\$655.20
478-300-10-00	RESIDENTIAL	1.00		0.00	\$0.00	\$655.20
478-300-11-00	RESIDENTIAL	1.00		0.00	\$0.00	\$655.20
478-300-12-00	RESIDENTIAL	1.00		0.00	\$0.00	\$655.20
478-300-13-00	RESIDENTIAL	1.00		0.00	\$0.00	\$655.20
478-300-14-00	RESIDENTIAL	1.00		0.00	\$0.00	\$655.20
478-300-15-00	RESIDENTIAL	1.00		0.00	\$0.00	\$655.20
479-012-04-00	COMMERCIAL LOW		384	655.20	\$2,133.12	\$2,788.32

¹Applies only to Residential and Vacant Residential.

²Applies only to Commercial.

Parcel Number	Property Classification	Benefit Units ¹	Annual Water Usage ²	Base Charge ²	Volume Charge ²	Total Charge
479-012-05-00	COMMERCIAL LOW		384	655.20	\$2,133.12	\$2,788.32
479-012-06-00	COMMERCIAL HIGH		384	655.20	\$3,993.54	\$4,648.74
479-012-07-00	COMMERCIAL MEDIUM		182	655.20	\$903.92	\$1,559.12
479-013-03-00	COMMERCIAL LOW		156	655.20	\$528.00	\$1,183.20
479-021-01-00	COMMERCIAL HIGH		455	655.20	\$5,107.25	\$5,762.44
479-021-02-00	COMMERCIAL MEDIUM		2,609	655.20	\$22,625.57	\$23,280.76
479-021-03-00	COMMERCIAL LOW		547	655.20	\$3,280.64	\$3,935.84
479-021-04-00	COMMERCIAL LOW		274	655.20	\$1,358.72	\$2,013.92
479-021-05-00	COMMERCIAL HIGH		1,653	655.20	\$20,718.96	\$21,374.16
479-021-06-00	COMMERCIAL HIGH		389	655.20	\$4,059.44	\$4,714.64
479-021-07-00	COMMERCIAL MEDIUM		1,564	655.20	\$13,272.82	\$13,928.02
479-021-08-00	COMMERCIAL HIGH		1,440	655.20	\$17,911.62	\$18,566.82
479-021-09-00	COMMERCIAL MEDIUM		433	655.20	\$3,150.37	\$3,805.56
479-021-11-00	COMMERCIAL MEDIUM		445	655.20	\$3,257.77	\$3,912.96
479-021-12-00	COMMERCIAL HIGH		853	655.20	\$10,174.96	\$10,830.16
479-021-15-00	COMMERCIAL LOW		8,866	655.20	\$61,846.40	\$62,501.60
479-041-18-00	COMMERCIAL LOW		167	655.20	\$605.44	\$1,260.64
479-041-19-00	COMMERCIAL HIGH		583	655.20	\$6,616.36	\$7,271.56
479-042-02-00	RESIDENTIAL	2.00		0.00	\$0.00	\$1,310.40
479-042-03-00	RESIDENTIAL	4.00		0.00	\$0.00	\$2,620.80
479-042-04-00	RESIDENTIAL	1.00		0.00	\$0.00	\$655.20
479-042-05-00	RESIDENTIAL	1.00		0.00	\$0.00	\$655.20
479-042-06-00	RESIDENTIAL	1.00		0.00	\$0.00	\$655.20
479-042-07-00	RESIDENTIAL	2.00		0.00	\$0.00	\$1,310.40
479-042-08-00	COMMERCIAL LOW		25	655.20	\$0.00	\$655.20
479-042-11-00	COMMERCIAL HIGH		34	655.20	\$0.00	\$655.20
479-042-14-00	COMMERCIAL MEDIUM		10	655.20	\$0.00	\$655.20
479-042-18-00	COMMERCIAL HIGH		437	655.20	\$4,692.08	\$5,347.28
479-042-21-00	RESIDENTIAL	2.00		0.00	\$0.00	\$1,310.40
479-042-22-00	RESIDENTIAL	1.00		0.00	\$0.00	\$655.20
479-042-23-00	RESIDENTIAL	1.00		0.00	\$0.00	\$655.20
479-042-24-00	RESIDENTIAL	1.00		0.00	\$0.00	\$655.20
479-042-25-00	COMMERCIAL LOW		81	655.20	\$35.20	\$690.40

¹Applies only to Residential and Vacant Residential.

²Applies only to Commercial.

Parcel Number	Property Classification	Benefit Units ¹	Annual Water Usage ²	Base Charge ²	Volume Charge ²	Total Charge
479-042-26-00	COMMERCIAL LOW		59	655.20	\$14.08	\$669.28
479-042-27-00	COMMERCIAL LOW		4	655.20	\$0.00	\$655.20
479-042-29-00	RESIDENTIAL	6.00		0.00	\$0.00	\$3,931.20
479-042-31-00	COMMERCIAL LOW		384	655.20	\$2,133.12	\$2,788.32
479-042-32-00	COMMERCIAL LOW		23	655.20	\$0.00	\$655.20
479-051-01-00	RESIDENTIAL	1.00		0.00	\$0.00	\$655.20
479-051-02-00	RESIDENTIAL	1.00		0.00	\$0.00	\$655.20
479-051-04-00	COMMERCIAL LOW		2	655.20	\$0.00	\$655.20
479-051-05-00	RESIDENTIAL	1.00		0.00	\$0.00	\$655.20
479-051-06-00	COMMERCIAL LOW		121	655.20	\$281.60	\$936.80
479-051-07-00	COMMERCIAL LOW		61	655.20	\$0.00	\$655.20
479-051-10-00	RESIDENTIAL	2.00		0.00	\$0.00	\$1,310.40
479-051-11-00	COMMERCIAL LOW		107	655.20	\$183.04	\$838.24
479-051-12-00	RESIDENTIAL	1.20		0.00	\$0.00	\$786.24
479-051-13-00	COMMERCIAL MEDIUM		72	655.20	\$62.64	\$717.84
479-051-14-00	COMMERCIAL MEDIUM		57	655.20	\$0.00	\$655.20
479-051-15-00	COMMERCIAL LOW		21	655.20	\$0.00	\$655.20
479-051-16-00	COMMERCIAL MEDIUM		29	655.20	\$0.00	\$655.20
479-051-19-00	COMMERCIAL MEDIUM		42	655.20	\$0.00	\$655.20
479-051-20-00	COMMERCIAL LOW		384	655.20	\$2,133.12	\$2,788.32
479-051-22-00	COMMERCIAL LOW		54	655.20	\$0.00	\$655.20
479-051-23-00	COMMERCIAL LOW		111	655.20	\$211.20	\$866.40
479-051-24-00	RESIDENTIAL	1.00		0.00	\$0.00	\$655.20
479-051-25-00	RESIDENTIAL	1.00		0.00	\$0.00	\$655.20
479-051-26-00	COMMERCIAL LOW		55	655.20	\$0.00	\$655.20
479-051-29-00	COMMERCIAL LOW		5	655.20	\$0.00	\$655.20
479-051-32-00	COMMERCIAL LOW		11	655.20	\$0.00	\$655.20
479-051-33-00	COMMERCIAL LOW		384	655.20	\$2,133.12	\$2,788.32
479-051-34-00	COMMERCIAL LOW		175	655.20	\$661.76	\$1,316.96
479-051-35-00	RESIDENTIAL	1.00		0.00	\$0.00	\$655.20
479-052-01-00	VACANT COMMERCIAL			0.00	\$0.00	\$80.22
479-052-06-00	COMMERCIAL LOW		4	655.20	\$0.00	\$655.20
479-052-07-00	COMMERCIAL LOW		138	655.20	\$499.84	\$1,155.04

¹Applies only to Residential and Vacant Residential.

²Applies only to Commercial.

Parcel Number	Property Classification	Benefit Units ¹	Annual Water Usage ²	Base Charge ²	Volume Charge ²	Total Charge
479-052-08-00	COMMERCIAL LOW		13	655.20	\$0.00	\$655.20
479-052-10-00	COMMERCIAL LOW		0	655.20	\$0.00	\$655.20
479-052-11-00	COMMERCIAL LOW		156	655.20	\$528.00	\$1,183.20
479-052-12-00	COMMERCIAL LOW		107	655.20	\$193.60	\$848.80
479-052-15-00	VACANT COMMERCIAL			0.00	\$0.00	\$80.22
479-052-16-00	COMMERCIAL LOW		190	655.20	\$767.36	\$1,422.56
479-052-17-00	COMMERCIAL LOW		73	655.20	\$3.52	\$658.72
479-052-18-00	COMMERCIAL LOW		34	655.20	\$0.00	\$655.20
479-052-19-00	COMMERCIAL MEDIUM		30	655.20	\$0.00	\$655.20
479-061-02-00	VACANT COMMERCIAL			0.00	\$0.00	\$80.22
479-062-15-00	COMMERCIAL MEDIUM		38	655.20	\$0.00	\$655.20
479-062-18-00	COMMERCIAL LOW		727	655.20	\$4,547.84	\$5,203.04
479-062-19-00	COMMERCIAL LOW		70	655.20	\$45.76	\$700.96
479-062-21-00	COMMERCIAL MEDIUM		384	655.20	\$2,711.82	\$3,367.02
479-062-26-00	COMMERCIAL HIGH		295	655.20	\$2,820.52	\$3,475.72
479-062-32-00	COMMERCIAL LOW		101	655.20	\$302.72	\$957.92
479-062-33-00	RESIDENTIAL	52.16		0.00	\$0.00	\$34,175.22
479-070-08-00	COMMERCIAL HIGH		613	655.20	\$7,011.76	\$7,666.96
479-070-09-00	COMMERCIAL MEDIUM		28	655.20	\$0.00	\$655.20
479-070-14-00	COMMERCIAL LOW		155	655.20	\$520.96	\$1,176.16
479-070-17-00	COMMERCIAL MEDIUM		4,700	655.20	\$41,340.02	\$41,995.22
479-070-19-00	COMMERCIAL HIGH		302	655.20	\$2,912.78	\$3,567.98
479-070-27-00	COMMERCIAL LOW		38	655.20	\$0.00	\$655.20
479-070-28-00	COMMERCIAL LOW		300	655.20	\$1,541.76	\$2,196.96
479-070-29-00	COMMERCIAL MEDIUM		29	655.20	\$0.00	\$655.20
479-070-30-00	COMMERCIAL MEDIUM		384	655.20	\$2,711.82	\$3,367.02
479-070-33-00	COMMERCIAL LOW		505	655.20	\$3,189.12	\$3,844.32
479-081-01-00	COMMERCIAL MEDIUM		1,701	655.20	\$14,498.97	\$15,154.16
479-081-02-00	COMMERCIAL LOW		61	655.20	\$0.00	\$655.20
479-081-04-00	COMMERCIAL LOW		145	655.20	\$471.68	\$1,126.88
479-081-05-00	RESIDENTIAL	10.00		0.00	\$0.00	\$6,552.00
479-082-01-00	COMMERCIAL LOW		388	655.20	\$2,161.28	\$2,816.48
479-082-02-00	RESIDENTIAL	1.00		0.00	\$0.00	\$655.20

¹Applies only to Residential and Vacant Residential.

²Applies only to Commercial.

Parcel Number	Property Classification	Benefit Units ¹	Annual Water Usage ²	Base Charge ²	Volume Charge ²	Total Charge
479-083-01-00	RESIDENTIAL	1.00		0.00	\$0.00	\$655.20
479-083-02-00	RESIDENTIAL	2.00		0.00	\$0.00	\$1,310.40
479-083-03-00	RESIDENTIAL	1.00		0.00	\$0.00	\$655.20
479-083-04-00	RESIDENTIAL	1.00		0.00	\$0.00	\$655.20
479-083-05-00	RESIDENTIAL	1.00		0.00	\$0.00	\$655.20
479-083-06-00	RESIDENTIAL	1.00		0.00	\$0.00	\$655.20
479-083-07-00	RESIDENTIAL	1.00		0.00	\$0.00	\$655.20
479-083-08-00	RESIDENTIAL	2.00		0.00	\$0.00	\$1,310.40
479-084-02-00	RESIDENTIAL	1.00		0.00	\$0.00	\$655.20
479-084-03-00	RESIDENTIAL	1.00		0.00	\$0.00	\$655.20
479-084-04-00	RESIDENTIAL	1.00		0.00	\$0.00	\$655.20
479-084-05-00	RESIDENTIAL	1.00		0.00	\$0.00	\$655.20
479-084-06-00	RESIDENTIAL	2.00		0.00	\$0.00	\$1,310.40
479-084-07-00	RESIDENTIAL	1.00		0.00	\$0.00	\$655.20
479-084-08-00	RESIDENTIAL	1.00		0.00	\$0.00	\$655.20
479-091-02-00	RESIDENTIAL	1.00		0.00	\$0.00	\$655.20
479-092-01-00	COMMERCIAL LOW		30	655.20	\$0.00	\$655.20
479-092-02-00	COMMERCIAL LOW		119	655.20	\$267.52	\$922.72
479-092-03-00	COMMERCIAL MEDIUM		12	655.20	\$0.00	\$655.20
479-092-04-00	COMMERCIAL LOW		38	655.20	\$0.00	\$655.20
479-092-05-00	RESIDENTIAL	2.00		0.00	\$0.00	\$1,310.40
479-092-06-00	RESIDENTIAL	2.00		0.00	\$0.00	\$1,310.40
479-092-07-00	RESIDENTIAL	2.00		0.00	\$0.00	\$1,310.40
479-092-08-00	RESIDENTIAL	1.00		0.00	\$0.00	\$655.20
479-093-04-00	VACANT COMMERCIAL			0.00	\$0.00	\$80.22
479-093-07-00	RESIDENTIAL	1.00		0.00	\$0.00	\$655.20
479-093-08-00	RESIDENTIAL	1.00		0.00	\$0.00	\$655.20
479-093-09-00	RESIDENTIAL	2.00		0.00	\$0.00	\$1,310.40
479-093-11-00	COMMERCIAL LOW		45	655.20	\$0.00	\$655.20
479-093-12-00	COMMERCIAL LOW		0	655.20	\$0.00	\$655.20
479-093-13-00	RESIDENTIAL	1.00		0.00	\$0.00	\$655.20
479-095-01-00	RESIDENTIAL	1.00		0.00	\$0.00	\$655.20
479-095-02-00	RESIDENTIAL	1.00		0.00	\$0.00	\$655.20

¹Applies only to Residential and Vacant Residential.

²Applies only to Commercial.

Parcel Number	Property Classification	Benefit Units ¹	Annual Water Usage ²	Base Charge ²	Volume Charge ²	Total Charge
479-095-03-00	RESIDENTIAL	1.00		0.00	\$0.00	\$655.20
479-095-04-00	RESIDENTIAL	2.00		0.00	\$0.00	\$1,310.40
479-096-01-00	RESIDENTIAL	2.00		0.00	\$0.00	\$1,310.40
479-096-02-00	RESIDENTIAL	1.00		0.00	\$0.00	\$655.20
479-096-03-00	RESIDENTIAL	1.00		0.00	\$0.00	\$655.20
479-096-04-00	RESIDENTIAL	1.00		0.00	\$0.00	\$655.20
479-096-05-00	RESIDENTIAL	1.00		0.00	\$0.00	\$655.20
479-096-06-00	RESIDENTIAL	1.00		0.00	\$0.00	\$655.20
479-096-07-00	RESIDENTIAL	1.00		0.00	\$0.00	\$655.20
479-096-08-00	RESIDENTIAL	1.00		0.00	\$0.00	\$655.20
479-097-01-00	RESIDENTIAL	1.00		0.00	\$0.00	\$655.20
479-097-02-00	RESIDENTIAL	1.00		0.00	\$0.00	\$655.20
479-097-03-00	RESIDENTIAL	1.00		0.00	\$0.00	\$655.20
479-097-04-00	RESIDENTIAL	1.00		0.00	\$0.00	\$655.20
479-097-05-00	RESIDENTIAL	1.00		0.00	\$0.00	\$655.20
479-097-06-00	RESIDENTIAL	1.00		0.00	\$0.00	\$655.20
479-097-07-00	RESIDENTIAL	2.00		0.00	\$0.00	\$1,310.40
479-097-08-00	RESIDENTIAL	2.00		0.00	\$0.00	\$1,310.40
479-100-03-00	RESIDENTIAL	1.00		0.00	\$0.00	\$655.20
479-100-05-00	RESIDENTIAL	1.00		0.00	\$0.00	\$655.20
479-100-07-00	RESIDENTIAL	1.00		0.00	\$0.00	\$655.20
479-100-08-00	RESIDENTIAL	1.00		0.00	\$0.00	\$655.20
479-100-09-00	RESIDENTIAL	1.00		0.00	\$0.00	\$655.20
479-100-10-00	RESIDENTIAL	1.00		0.00	\$0.00	\$655.20
479-100-11-00	RESIDENTIAL	1.00		0.00	\$0.00	\$655.20
479-100-12-00	RESIDENTIAL	1.00		0.00	\$0.00	\$655.20
479-100-13-00	RESIDENTIAL	2.00		0.00	\$0.00	\$1,310.40
479-100-14-00	RESIDENTIAL	1.00		0.00	\$0.00	\$655.20
479-100-15-00	RESIDENTIAL	3.00		0.00	\$0.00	\$1,965.60
479-100-16-00	RESIDENTIAL	4.00		0.00	\$0.00	\$2,620.80
479-100-17-00	RESIDENTIAL	2.00		0.00	\$0.00	\$1,310.40
479-100-18-00	RESIDENTIAL	1.00		0.00	\$0.00	\$655.20
479-100-20-00	RESIDENTIAL	1.00		0.00	\$0.00	\$655.20

¹Applies only to Residential and Vacant Residential.

²Applies only to Commercial.

Parcel Number	Property Classification	Benefit Units ¹	Annual Water Usage ²	Base Charge ²	Volume Charge ²	Total Charge
479-110-01-00	RESIDENTIAL	4.00		0.00	\$0.00	\$2,620.80
479-110-02-00	RESIDENTIAL	4.00		0.00	\$0.00	\$2,620.80
479-110-03-00	RESIDENTIAL	4.00		0.00	\$0.00	\$2,620.80
479-110-04-00	RESIDENTIAL	4.00		0.00	\$0.00	\$2,620.80
479-110-05-00	RESIDENTIAL	4.00		0.00	\$0.00	\$2,620.80
479-110-06-00	RESIDENTIAL	4.00		0.00	\$0.00	\$2,620.80
479-110-07-00	RESIDENTIAL	4.00		0.00	\$0.00	\$2,620.80
479-110-08-00	RESIDENTIAL	4.00		0.00	\$0.00	\$2,620.80
479-110-09-00	RESIDENTIAL	4.00		0.00	\$0.00	\$2,620.80
479-110-10-00	RESIDENTIAL	4.00		0.00	\$0.00	\$2,620.80
479-110-11-00	RESIDENTIAL	4.00		0.00	\$0.00	\$2,620.80
479-110-12-00	RESIDENTIAL	4.00		0.00	\$0.00	\$2,620.80
479-110-13-00	RESIDENTIAL	4.00		0.00	\$0.00	\$2,620.80
479-110-14-00	RESIDENTIAL	4.00		0.00	\$0.00	\$2,620.80
479-110-15-00	RESIDENTIAL	4.00		0.00	\$0.00	\$2,620.80
479-110-16-00	RESIDENTIAL	4.00		0.00	\$0.00	\$2,620.80
479-110-17-00	RESIDENTIAL	4.00		0.00	\$0.00	\$2,620.80
479-110-18-00	RESIDENTIAL	4.00		0.00	\$0.00	\$2,620.80
479-110-19-00	RESIDENTIAL	4.00		0.00	\$0.00	\$2,620.80
479-110-20-00	RESIDENTIAL	4.00		0.00	\$0.00	\$2,620.80
479-110-21-00	RESIDENTIAL	4.00		0.00	\$0.00	\$2,620.80
479-110-22-00	RESIDENTIAL	4.00		0.00	\$0.00	\$2,620.80
479-110-23-00	RESIDENTIAL	4.00		0.00	\$0.00	\$2,620.80
479-110-24-00	RESIDENTIAL	4.00		0.00	\$0.00	\$2,620.80
479-110-25-00	RESIDENTIAL	4.00		0.00	\$0.00	\$2,620.80
479-110-26-00	RESIDENTIAL	4.00		0.00	\$0.00	\$2,620.80
479-120-05-00	RESIDENTIAL	168.00		0.00	\$0.00	\$110,073.60
479-120-06-00	COMMERCIAL LOW		4,702	655.20	\$32,531.84	\$33,187.04
479-130-03-00	RESIDENTIAL	2.00		0.00	\$0.00	\$1,310.40
479-130-04-00	RESIDENTIAL	2.00		0.00	\$0.00	\$1,310.40
479-130-06-00	RESIDENTIAL	1.00		0.00	\$0.00	\$655.20
479-130-13-00	RESIDENTIAL	2.00		0.00	\$0.00	\$1,310.40
479-130-15-00	RESIDENTIAL	1.00		0.00	\$0.00	\$655.20

¹Applies only to Residential and Vacant Residential.

²Applies only to Commercial.

Parcel Number	Property Classification	Benefit Units ¹	Annual Water Usage ²	Base Charge ²	Volume Charge ²	Total Charge
479-130-16-00	RESIDENTIAL	2.00		0.00	\$0.00	\$1,310.40
479-130-17-00	RESIDENTIAL	2.00		0.00	\$0.00	\$1,310.40
479-130-20-00	RESIDENTIAL	0.00		0.00	\$0.00	\$0.00
479-130-21-00	RESIDENTIAL	1.00		0.00	\$0.00	\$655.20
479-130-22-00	RESIDENTIAL	2.00		0.00	\$0.00	\$1,310.40
479-130-24-00	RESIDENTIAL	2.00		0.00	\$0.00	\$1,310.40
479-130-30-00	RESIDENTIAL	1.00		0.00	\$0.00	\$655.20
479-130-33-00	RESIDENTIAL	1.00		0.00	\$0.00	\$655.20
479-130-37-00	RESIDENTIAL	1.00		0.00	\$0.00	\$655.20
479-130-38-00	RESIDENTIAL	2.00		0.00	\$0.00	\$1,310.40
479-130-40-00	RESIDENTIAL	1.00		0.00	\$0.00	\$655.20
479-130-41-00	RESIDENTIAL	2.00		0.00	\$0.00	\$1,310.40
479-130-42-00	RESIDENTIAL	1.00		0.00	\$0.00	\$655.20
479-130-43-00	RESIDENTIAL	3.00		0.00	\$0.00	\$1,965.60
479-130-44-00	RESIDENTIAL	2.00		0.00	\$0.00	\$1,310.40
479-130-45-00	RESIDENTIAL	1.00		0.00	\$0.00	\$655.20
479-130-48-00	RESIDENTIAL	1.00		0.00	\$0.00	\$655.20
479-130-49-00	RESIDENTIAL	1.00		0.00	\$0.00	\$655.20
479-130-50-01	RESIDENTIAL	1.00		0.00	\$0.00	\$655.20
479-130-50-02	RESIDENTIAL	1.00		0.00	\$0.00	\$655.20
479-130-50-03	RESIDENTIAL	1.00		0.00	\$0.00	\$655.20
479-130-50-04	RESIDENTIAL	1.00		0.00	\$0.00	\$655.20
479-130-50-05	RESIDENTIAL	1.00		0.00	\$0.00	\$655.20
479-130-50-06	RESIDENTIAL	1.00		0.00	\$0.00	\$655.20
479-130-50-07	RESIDENTIAL	1.00		0.00	\$0.00	\$655.20
479-130-50-08	RESIDENTIAL	1.00		0.00	\$0.00	\$655.20
479-130-50-09	RESIDENTIAL	1.00		0.00	\$0.00	\$655.20
479-130-50-10	RESIDENTIAL	1.00		0.00	\$0.00	\$655.20
479-130-50-11	RESIDENTIAL	1.00		0.00	\$0.00	\$655.20
479-130-50-12	RESIDENTIAL	1.00		0.00	\$0.00	\$655.20
479-130-50-13	RESIDENTIAL	1.00		0.00	\$0.00	\$655.20
479-130-50-14	RESIDENTIAL	1.00		0.00	\$0.00	\$655.20
479-130-50-15	RESIDENTIAL	1.00		0.00	\$0.00	\$655.20

¹Applies only to Residential and Vacant Residential.

²Applies only to Commercial.

Parcel Number	Property Classification	Benefit Units ¹	Annual Water Usage ²	Base Charge ²	Volume Charge ²	Total Charge
479-130-50-16	RESIDENTIAL	1.00		0.00	\$0.00	\$655.20
479-130-50-17	RESIDENTIAL	1.00		0.00	\$0.00	\$655.20
479-130-50-18	RESIDENTIAL	1.00		0.00	\$0.00	\$655.20
479-130-50-19	RESIDENTIAL	1.00		0.00	\$0.00	\$655.20
479-130-50-20	RESIDENTIAL	1.00		0.00	\$0.00	\$655.20
479-130-50-21	RESIDENTIAL	1.00		0.00	\$0.00	\$655.20
479-130-50-22	RESIDENTIAL	1.00		0.00	\$0.00	\$655.20
479-130-50-23	RESIDENTIAL	1.00		0.00	\$0.00	\$655.20
479-130-50-24	RESIDENTIAL	1.00		0.00	\$0.00	\$655.20
479-130-50-25	RESIDENTIAL	1.00		0.00	\$0.00	\$655.20
479-130-50-26	RESIDENTIAL	1.00		0.00	\$0.00	\$655.20
479-130-50-27	RESIDENTIAL	1.00		0.00	\$0.00	\$655.20
479-130-50-28	RESIDENTIAL	1.00		0.00	\$0.00	\$655.20
479-130-50-29	RESIDENTIAL	1.00		0.00	\$0.00	\$655.20
479-130-50-30	RESIDENTIAL	1.00		0.00	\$0.00	\$655.20
479-130-51-00	RESIDENTIAL	1.00		0.00	\$0.00	\$655.20
479-130-54-00	RESIDENTIAL	2.00		0.00	\$0.00	\$1,310.40
479-130-56-00	RESIDENTIAL	1.00		0.00	\$0.00	\$655.20
479-130-57-00	RESIDENTIAL	3.00		0.00	\$0.00	\$1,965.60
479-130-58-01	RESIDENTIAL	1.00		0.00	\$0.00	\$655.20
479-130-58-02	RESIDENTIAL	1.00		0.00	\$0.00	\$655.20
479-130-58-03	RESIDENTIAL	1.00		0.00	\$0.00	\$655.20
479-130-58-04	RESIDENTIAL	1.00		0.00	\$0.00	\$655.20
479-130-60-00	RESIDENTIAL	1.00		0.00	\$0.00	\$655.20
479-130-63-00	RESIDENTIAL	1.00		0.00	\$0.00	\$655.20
479-140-02-00	RESIDENTIAL	2.00		0.00	\$0.00	\$1,310.40
479-140-03-00	RESIDENTIAL	1.00		0.00	\$0.00	\$655.20
479-140-06-00	RESIDENTIAL	1.00		0.00	\$0.00	\$655.20
479-140-07-00	RESIDENTIAL	1.00		0.00	\$0.00	\$655.20
479-140-08-00	RESIDENTIAL	2.00		0.00	\$0.00	\$1,310.40
479-140-10-00	RESIDENTIAL	6.00		0.00	\$0.00	\$3,931.20
479-140-12-01	RESIDENTIAL	1.00		0.00	\$0.00	\$655.20
479-140-12-02	RESIDENTIAL	1.00		0.00	\$0.00	\$655.20

¹Applies only to Residential and Vacant Residential.

²Applies only to Commercial.

Parcel Number	Property Classification	Benefit Units ¹	Annual Water Usage ²	Base Charge ²	Volume Charge ²	Total Charge
479-140-12-03	RESIDENTIAL	1.00		0.00	\$0.00	\$655.20
479-140-12-04	RESIDENTIAL	1.00		0.00	\$0.00	\$655.20
479-140-12-05	RESIDENTIAL	1.00		0.00	\$0.00	\$655.20
479-140-12-06	RESIDENTIAL	1.00		0.00	\$0.00	\$655.20
479-140-14-00	RESIDENTIAL	1.00		0.00	\$0.00	\$655.20
479-140-15-00	RESIDENTIAL	1.00		0.00	\$0.00	\$655.20
479-140-16-00	RESIDENTIAL	3.00		0.00	\$0.00	\$1,965.60
479-140-18-00	RESIDENTIAL	4.00		0.00	\$0.00	\$2,620.80
479-140-19-00	RESIDENTIAL	3.00		0.00	\$0.00	\$1,965.60
479-140-22-00	RESIDENTIAL	1.00		0.00	\$0.00	\$655.20
479-140-23-00	RESIDENTIAL	2.00		0.00	\$0.00	\$1,310.40
479-140-24-00	RESIDENTIAL	1.00		0.00	\$0.00	\$655.20
479-140-25-00	RESIDENTIAL	1.00		0.00	\$0.00	\$655.20
479-140-26-00	RESIDENTIAL	1.00		0.00	\$0.00	\$655.20
479-140-31-00	RESIDENTIAL	1.00		0.00	\$0.00	\$655.20
479-140-32-00	RESIDENTIAL	1.00		0.00	\$0.00	\$655.20
479-140-33-00	RESIDENTIAL	2.00		0.00	\$0.00	\$1,310.40
479-140-35-00	RESIDENTIAL	8.00		0.00	\$0.00	\$5,241.60
479-140-36-00	RESIDENTIAL	4.00		0.00	\$0.00	\$2,620.80
479-140-37-00	RESIDENTIAL	1.00		0.00	\$0.00	\$655.20
479-140-38-00	RESIDENTIAL	1.00		0.00	\$0.00	\$655.20
479-151-01-00	RESIDENTIAL	2.00		0.00	\$0.00	\$1,310.40
479-151-02-00	RESIDENTIAL	1.00		0.00	\$0.00	\$655.20
479-151-03-00	RESIDENTIAL	2.00		0.00	\$0.00	\$1,310.40
479-151-04-00	RESIDENTIAL	1.00		0.00	\$0.00	\$655.20
479-151-05-00	RESIDENTIAL	1.00		0.00	\$0.00	\$655.20
479-151-06-00	RESIDENTIAL	1.00		0.00	\$0.00	\$655.20
479-151-08-00	RESIDENTIAL	2.00		0.00	\$0.00	\$1,310.40
479-151-10-00	RESIDENTIAL	1.00		0.00	\$0.00	\$655.20
479-151-11-00	RESIDENTIAL	1.00		0.00	\$0.00	\$655.20
479-151-12-00	RESIDENTIAL	1.00		0.00	\$0.00	\$655.20
479-151-15-00	RESIDENTIAL	1.00		0.00	\$0.00	\$655.20
479-151-16-00	RESIDENTIAL	1.00		0.00	\$0.00	\$655.20

¹Applies only to Residential and Vacant Residential.

²Applies only to Commercial.

Parcel Number	Property Classification	Benefit Units ¹	Annual Water Usage ²	Base Charge ²	Volume Charge ²	Total Charge
479-151-20-00	RESIDENTIAL	2.00		0.00	\$0.00	\$1,310.40
479-151-21-00	COMMERCIAL LOW		330	655.20	\$1,752.96	\$2,408.16
479-151-22-00	RESIDENTIAL	2.00		0.00	\$0.00	\$1,310.40
479-151-23-00	RESIDENTIAL	2.00		0.00	\$0.00	\$1,310.40
479-151-24-00	RESIDENTIAL	1.00		0.00	\$0.00	\$655.20
479-151-25-00	RESIDENTIAL	1.00		0.00	\$0.00	\$655.20
479-151-26-00	RESIDENTIAL	1.00		0.00	\$0.00	\$655.20
479-151-27-00	RESIDENTIAL	1.00		0.00	\$0.00	\$655.20
479-151-29-00	RESIDENTIAL	1.00		0.00	\$0.00	\$655.20
479-151-30-00	RESIDENTIAL	4.00		0.00	\$0.00	\$2,620.80
479-151-33-00	RESIDENTIAL	1.00		0.00	\$0.00	\$655.20
479-151-34-00	RESIDENTIAL	1.00		0.00	\$0.00	\$655.20
479-152-01-00	RESIDENTIAL	2.00		0.00	\$0.00	\$1,310.40
479-152-02-00	RESIDENTIAL	1.00		0.00	\$0.00	\$655.20
479-152-03-00	RESIDENTIAL	1.00		0.00	\$0.00	\$655.20
479-152-04-00	RESIDENTIAL	1.00		0.00	\$0.00	\$655.20
479-152-05-00	RESIDENTIAL	2.00		0.00	\$0.00	\$1,310.40
479-152-06-00	RESIDENTIAL	1.00		0.00	\$0.00	\$655.20
479-152-07-00	RESIDENTIAL	1.00		0.00	\$0.00	\$655.20
479-152-08-00	RESIDENTIAL	1.00		0.00	\$0.00	\$655.20
479-152-09-00	RESIDENTIAL	1.00		0.00	\$0.00	\$655.20
479-152-11-00	RESIDENTIAL	1.00		0.00	\$0.00	\$655.20
479-152-12-00	RESIDENTIAL	1.00		0.00	\$0.00	\$655.20
479-152-13-00	RESIDENTIAL	1.00		0.00	\$0.00	\$655.20
479-152-14-00	RESIDENTIAL	1.00		0.00	\$0.00	\$655.20
479-152-15-00	RESIDENTIAL	1.00		0.00	\$0.00	\$655.20
479-152-16-00	RESIDENTIAL	2.00		0.00	\$0.00	\$1,310.40
479-152-18-00	RESIDENTIAL	2.00		0.00	\$0.00	\$1,310.40
479-152-19-00	RESIDENTIAL	1.00		0.00	\$0.00	\$655.20
479-152-20-00	RESIDENTIAL	2.00		0.00	\$0.00	\$1,310.40
479-160-01-00	RESIDENTIAL	2.00		0.00	\$0.00	\$1,310.40
479-160-02-00	RESIDENTIAL	1.00		0.00	\$0.00	\$655.20
479-160-03-00	RESIDENTIAL	2.00		0.00	\$0.00	\$1,310.40

¹Applies only to Residential and Vacant Residential.

²Applies only to Commercial.

Parcel Number	Property Classification	Benefit Units ¹	Annual Water Usage ²	Base Charge ²	Volume Charge ²	Total Charge
479-160-04-00	RESIDENTIAL	1.00		0.00	\$0.00	\$655.20
479-160-05-00	RESIDENTIAL	2.00		0.00	\$0.00	\$1,310.40
479-160-07-00	RESIDENTIAL	1.00		0.00	\$0.00	\$655.20
479-160-08-00	RESIDENTIAL	1.00		0.00	\$0.00	\$655.20
479-160-09-00	RESIDENTIAL	1.00		0.00	\$0.00	\$655.20
479-160-11-00	RESIDENTIAL	1.00		0.00	\$0.00	\$655.20
479-160-12-00	RESIDENTIAL	1.00		0.00	\$0.00	\$655.20
479-160-13-00	RESIDENTIAL	1.00		0.00	\$0.00	\$655.20
479-160-15-00	RESIDENTIAL	2.00		0.00	\$0.00	\$1,310.40
479-160-16-00	RESIDENTIAL	2.00		0.00	\$0.00	\$1,310.40
479-160-17-00	RESIDENTIAL	1.00		0.00	\$0.00	\$655.20
479-160-18-00	RESIDENTIAL	1.00		0.00	\$0.00	\$655.20
479-160-19-00	RESIDENTIAL	1.00		0.00	\$0.00	\$655.20
479-160-20-00	RESIDENTIAL	1.00		0.00	\$0.00	\$655.20
479-160-21-00	RESIDENTIAL	1.00		0.00	\$0.00	\$655.20
479-160-22-00	RESIDENTIAL	1.00		0.00	\$0.00	\$655.20
479-160-23-00	RESIDENTIAL	1.00		0.00	\$0.00	\$655.20
479-160-24-00	RESIDENTIAL	1.00		0.00	\$0.00	\$655.20
479-160-26-00	RESIDENTIAL	1.00		0.00	\$0.00	\$655.20
479-160-27-00	RESIDENTIAL	1.00		0.00	\$0.00	\$655.20
479-160-29-00	RESIDENTIAL	2.00		0.00	\$0.00	\$1,310.40
479-160-30-00	RESIDENTIAL	1.00		0.00	\$0.00	\$655.20
479-160-31-00	RESIDENTIAL	1.00		0.00	\$0.00	\$655.20
479-160-32-00	RESIDENTIAL	1.00		0.00	\$0.00	\$655.20
479-160-33-00	RESIDENTIAL	2.00		0.00	\$0.00	\$1,310.40
479-160-34-00	RESIDENTIAL	1.00		0.00	\$0.00	\$655.20
479-160-35-00	RESIDENTIAL	1.00		0.00	\$0.00	\$655.20
479-160-36-00	RESIDENTIAL	1.00		0.00	\$0.00	\$655.20
479-160-37-00	RESIDENTIAL	1.00		0.00	\$0.00	\$655.20
479-160-38-00	RESIDENTIAL	1.00		0.00	\$0.00	\$655.20
479-160-42-00	RESIDENTIAL	1.00		0.00	\$0.00	\$655.20
479-160-46-00	RESIDENTIAL	2.00		0.00	\$0.00	\$1,310.40
479-160-47-00	RESIDENTIAL	1.00		0.00	\$0.00	\$655.20

¹Applies only to Residential and Vacant Residential.

²Applies only to Commercial.

Parcel Number	Property Classification	Benefit Units ¹	Annual Water Usage ²	Base Charge ²	Volume Charge ²	Total Charge
479-160-48-00	RESIDENTIAL	1.00		0.00	\$0.00	\$655.20
479-170-01-00	RESIDENTIAL	2.00		0.00	\$0.00	\$1,310.40
479-170-02-00	RESIDENTIAL	1.00		0.00	\$0.00	\$655.20
479-170-03-00	RESIDENTIAL	1.00		0.00	\$0.00	\$655.20
479-170-04-00	RESIDENTIAL	1.00		0.00	\$0.00	\$655.20
479-170-06-00	RESIDENTIAL	1.00		0.00	\$0.00	\$655.20
479-170-07-00	RESIDENTIAL	1.00		0.00	\$0.00	\$655.20
479-170-09-00	RESIDENTIAL	1.00		0.00	\$0.00	\$655.20
479-170-10-00	RESIDENTIAL	1.00		0.00	\$0.00	\$655.20
479-170-11-00	RESIDENTIAL	1.00		0.00	\$0.00	\$655.20
479-170-12-00	RESIDENTIAL	1.00		0.00	\$0.00	\$655.20
479-170-13-00	RESIDENTIAL	2.00		0.00	\$0.00	\$1,310.40
479-170-14-00	RESIDENTIAL	1.00		0.00	\$0.00	\$655.20
479-170-15-00	RESIDENTIAL	1.00		0.00	\$0.00	\$655.20
479-190-01-00	COMMERCIAL LOW		58	655.20	\$0.00	\$655.20
479-190-05-00	RESIDENTIAL	1.00		0.00	\$0.00	\$655.20
479-190-06-00	RESIDENTIAL	1.00		0.00	\$0.00	\$655.20
479-190-09-00	RESIDENTIAL	1.00		0.00	\$0.00	\$655.20
479-190-11-00	RESIDENTIAL	1.00		0.00	\$0.00	\$655.20
479-190-14-00	RESIDENTIAL	1.00		0.00	\$0.00	\$655.20
479-190-15-00	RESIDENTIAL	1.00		0.00	\$0.00	\$655.20
479-190-20-00	RESIDENTIAL	1.00		0.00	\$0.00	\$655.20
479-190-22-00	RESIDENTIAL	1.00		0.00	\$0.00	\$655.20
479-190-29-00	RESIDENTIAL	1.00		0.00	\$0.00	\$655.20
479-190-30-00	RESIDENTIAL	1.00		0.00	\$0.00	\$655.20
479-190-31-00	RESIDENTIAL	1.00		0.00	\$0.00	\$655.20
479-190-33-00	RESIDENTIAL	2.00		0.00	\$0.00	\$1,310.40
479-190-34-00	RESIDENTIAL	1.00		0.00	\$0.00	\$655.20
479-200-01-00	RESIDENTIAL	1.00		0.00	\$0.00	\$655.20
479-200-02-00	RESIDENTIAL	2.00		0.00	\$0.00	\$1,310.40
479-200-03-00	RESIDENTIAL	1.00		0.00	\$0.00	\$655.20
479-200-04-00	RESIDENTIAL	2.00		0.00	\$0.00	\$1,310.40
479-200-05-00	RESIDENTIAL	3.00		0.00	\$0.00	\$1,965.60

¹Applies only to Residential and Vacant Residential.²Applies only to Commercial.

Parcel Number	Property Classification	Benefit Units ¹	Annual Water Usage ²	Base Charge ²	Volume Charge ²	Total Charge
479-200-06-00	RESIDENTIAL	1.00		0.00	\$0.00	\$655.20
479-200-07-00	RESIDENTIAL	2.00		0.00	\$0.00	\$1,310.40
479-200-08-00	RESIDENTIAL	2.00		0.00	\$0.00	\$1,310.40
479-210-04-00	RESIDENTIAL	1.00		0.00	\$0.00	\$655.20
479-210-05-00	RESIDENTIAL	12.00		0.00	\$0.00	\$7,862.40
479-210-10-00	RESIDENTIAL	2.00		0.00	\$0.00	\$1,310.40
479-210-11-00	RESIDENTIAL	2.00		0.00	\$0.00	\$1,310.40
479-210-12-00	RESIDENTIAL	4.00		0.00	\$0.00	\$2,620.80
479-210-13-00	RESIDENTIAL	4.00		0.00	\$0.00	\$2,620.80
479-210-14-00	RESIDENTIAL	1.00		0.00	\$0.00	\$655.20
479-210-20-00	RESIDENTIAL	1.00		0.00	\$0.00	\$655.20
479-210-21-00	RESIDENTIAL	1.00		0.00	\$0.00	\$655.20
479-210-22-00	RESIDENTIAL	4.00		0.00	\$0.00	\$2,620.80
479-210-23-00	RESIDENTIAL	1.00		0.00	\$0.00	\$655.20
479-210-24-00	RESIDENTIAL	5.00		0.00	\$0.00	\$3,276.00
479-210-25-00	RESIDENTIAL	4.00		0.00	\$0.00	\$2,620.80
479-210-26-00	RESIDENTIAL	1.00		0.00	\$0.00	\$655.20
479-210-27-00	RESIDENTIAL	1.00		0.00	\$0.00	\$655.20
479-210-28-00	RESIDENTIAL	1.00		0.00	\$0.00	\$655.20
479-210-29-00	RESIDENTIAL	1.00		0.00	\$0.00	\$655.20
479-210-31-00	RESIDENTIAL	2.00		0.00	\$0.00	\$1,310.40
479-210-32-00	RESIDENTIAL	1.00		0.00	\$0.00	\$655.20
479-210-33-00	RESIDENTIAL	7.00		0.00	\$0.00	\$4,586.40
479-210-40-00	RESIDENTIAL	1.00		0.00	\$0.00	\$655.20
479-210-41-00	RESIDENTIAL	1.00		0.00	\$0.00	\$655.20
479-210-42-00	RESIDENTIAL	1.00		0.00	\$0.00	\$655.20
479-210-45-00	RESIDENTIAL	2.00		0.00	\$0.00	\$1,310.40
479-210-46-00	RESIDENTIAL	1.00		0.00	\$0.00	\$655.20
479-210-47-00	RESIDENTIAL	1.00		0.00	\$0.00	\$655.20
479-210-48-00	RESIDENTIAL	1.00		0.00	\$0.00	\$655.20
479-220-01-00	RESIDENTIAL	1.00		0.00	\$0.00	\$655.20
479-220-02-00	RESIDENTIAL	1.00		0.00	\$0.00	\$655.20
479-220-03-00	RESIDENTIAL	2.00		0.00	\$0.00	\$1,310.40

¹Applies only to Residential and Vacant Residential.

²Applies only to Commercial.

Parcel Number	Property Classification	Benefit Units ¹	Annual Water Usage ²	Base Charge ²	Volume Charge ²	Total Charge
479-220-05-00	RESIDENTIAL	1.00		0.00	\$0.00	\$655.20
479-220-06-00	RESIDENTIAL	2.00		0.00	\$0.00	\$1,310.40
479-220-07-00	RESIDENTIAL	1.00		0.00	\$0.00	\$655.20
479-220-08-00	RESIDENTIAL	2.00		0.00	\$0.00	\$1,310.40
479-220-11-00	RESIDENTIAL	1.00		0.00	\$0.00	\$655.20
479-220-12-00	RESIDENTIAL	1.00		0.00	\$0.00	\$655.20
479-220-14-00	RESIDENTIAL	1.00		0.00	\$0.00	\$655.20
479-220-19-00	RESIDENTIAL	1.00		0.00	\$0.00	\$655.20
479-220-21-00	RESIDENTIAL	2.00		0.00	\$0.00	\$1,310.40
479-220-22-00	RESIDENTIAL	1.00		0.00	\$0.00	\$655.20
479-220-24-00	RESIDENTIAL	2.00		0.00	\$0.00	\$1,310.40
479-220-27-00	RESIDENTIAL	2.00		0.00	\$0.00	\$1,310.40
479-220-28-00	RESIDENTIAL	2.00		0.00	\$0.00	\$1,310.40
479-220-29-00	RESIDENTIAL	2.00		0.00	\$0.00	\$1,310.40
479-220-30-00	RESIDENTIAL	2.00		0.00	\$0.00	\$1,310.40
479-220-31-00	RESIDENTIAL	2.00		0.00	\$0.00	\$1,310.40
479-220-34-00	RESIDENTIAL	2.00		0.00	\$0.00	\$1,310.40
479-220-35-00	RESIDENTIAL	2.00		0.00	\$0.00	\$1,310.40
479-220-38-00	RESIDENTIAL	2.00		0.00	\$0.00	\$1,310.40
479-220-39-00	RESIDENTIAL	1.00		0.00	\$0.00	\$655.20
479-230-01-00	RESIDENTIAL	1.00		0.00	\$0.00	\$655.20
479-230-02-00	RESIDENTIAL	7.00		0.00	\$0.00	\$4,586.40
479-230-03-00	RESIDENTIAL	2.00		0.00	\$0.00	\$1,310.40
479-230-08-00	RESIDENTIAL	2.00		0.00	\$0.00	\$1,310.40
479-230-09-00	RESIDENTIAL	1.00		0.00	\$0.00	\$655.20
479-230-11-00	RESIDENTIAL	3.00		0.00	\$0.00	\$1,965.60
479-230-16-00	RESIDENTIAL	2.00		0.00	\$0.00	\$1,310.40
479-230-17-00	RESIDENTIAL	2.00		0.00	\$0.00	\$1,310.40
479-230-19-00	RESIDENTIAL	1.00		0.00	\$0.00	\$655.20
479-230-21-00	RESIDENTIAL	2.00		0.00	\$0.00	\$1,310.40
479-230-22-00	RESIDENTIAL	2.00		0.00	\$0.00	\$1,310.40
479-230-23-00	RESIDENTIAL	2.00		0.00	\$0.00	\$1,310.40
479-230-24-00	RESIDENTIAL	1.00		0.00	\$0.00	\$655.20

¹Applies only to Residential and Vacant Residential.

²Applies only to Commercial.

Parcel Number	Property Classification	Benefit Units ¹	Annual Water Usage ²	Base Charge ²	Volume Charge ²	Total Charge
479-230-25-00	RESIDENTIAL	2.00		0.00	\$0.00	\$1,310.40
479-230-26-00	RESIDENTIAL	8.00		0.00	\$0.00	\$5,241.60
479-230-27-00	RESIDENTIAL	2.00		0.00	\$0.00	\$1,310.40
479-230-28-00	RESIDENTIAL	2.00		0.00	\$0.00	\$1,310.40
479-230-29-00	RESIDENTIAL	2.00		0.00	\$0.00	\$1,310.40
479-230-30-00	RESIDENTIAL	2.00		0.00	\$0.00	\$1,310.40
479-230-31-00	RESIDENTIAL	1.00		0.00	\$0.00	\$655.20
479-230-32-00	RESIDENTIAL	1.00		0.00	\$0.00	\$655.20
479-230-33-00	RESIDENTIAL	1.00		0.00	\$0.00	\$655.20
479-230-34-00	RESIDENTIAL	1.00		0.00	\$0.00	\$655.20
479-230-35-00	RESIDENTIAL	1.00		0.00	\$0.00	\$655.20
479-230-36-00	RESIDENTIAL	1.00		0.00	\$0.00	\$655.20
479-230-37-00	RESIDENTIAL	1.00		0.00	\$0.00	\$655.20
479-230-38-00	RESIDENTIAL	1.00		0.00	\$0.00	\$655.20
479-230-39-00	RESIDENTIAL	1.00		0.00	\$0.00	\$655.20
479-230-40-00	RESIDENTIAL	1.00		0.00	\$0.00	\$655.20
479-230-41-00	RESIDENTIAL	1.00		0.00	\$0.00	\$655.20
479-230-42-00	RESIDENTIAL	1.00		0.00	\$0.00	\$655.20
479-240-05-00	RESIDENTIAL	1.00		0.00	\$0.00	\$655.20
479-240-06-00	COMMERCIAL LOW		165	655.20	\$591.36	\$1,246.56
479-240-12-00	RESIDENTIAL	1.00		0.00	\$0.00	\$655.20
479-240-14-00	RESIDENTIAL	1.00		0.00	\$0.00	\$655.20
479-240-16-00	RESIDENTIAL	1.00		0.00	\$0.00	\$655.20
479-240-17-00	RESIDENTIAL	1.00		0.00	\$0.00	\$655.20
479-240-18-00	RESIDENTIAL	1.00		0.00	\$0.00	\$655.20
479-240-19-00	RESIDENTIAL	1.00		0.00	\$0.00	\$655.20
479-250-05-00	RESIDENTIAL	2.00		0.00	\$0.00	\$1,310.40
479-250-06-00	RESIDENTIAL	2.00		0.00	\$0.00	\$1,310.40
479-250-07-00	RESIDENTIAL	2.00		0.00	\$0.00	\$1,310.40
479-250-08-00	RESIDENTIAL	2.00		0.00	\$0.00	\$1,310.40
479-250-09-00	RESIDENTIAL	2.00		0.00	\$0.00	\$1,310.40
479-250-10-00	RESIDENTIAL	1.00		0.00	\$0.00	\$655.20
479-250-12-00	RESIDENTIAL	1.00		0.00	\$0.00	\$655.20

¹Applies only to Residential and Vacant Residential.

²Applies only to Commercial.

Parcel Number	Property Classification	Benefit Units ¹	Annual Water Usage ²	Base Charge ²	Volume Charge ²	Total Charge
479-250-15-00	RESIDENTIAL	2.00		0.00	\$0.00	\$1,310.40
479-250-17-00	RESIDENTIAL	1.00		0.00	\$0.00	\$655.20
479-250-18-00	RESIDENTIAL	2.00		0.00	\$0.00	\$1,310.40
479-250-20-00	RESIDENTIAL	1.00		0.00	\$0.00	\$655.20
479-250-22-00	RESIDENTIAL	1.00		0.00	\$0.00	\$655.20
479-250-23-00	RESIDENTIAL	2.00		0.00	\$0.00	\$1,310.40
479-250-24-00	RESIDENTIAL	1.00		0.00	\$0.00	\$655.20
479-250-26-00	RESIDENTIAL	1.00		0.00	\$0.00	\$655.20
479-250-28-00	RESIDENTIAL	1.00		0.00	\$0.00	\$655.20
479-250-30-00	RESIDENTIAL	1.00		0.00	\$0.00	\$655.20
479-250-31-00	RESIDENTIAL	2.00		0.00	\$0.00	\$1,310.40
479-250-32-00	RESIDENTIAL	1.00		0.00	\$0.00	\$655.20
479-250-33-00	RESIDENTIAL	1.00		0.00	\$0.00	\$655.20
479-250-34-00	RESIDENTIAL	1.00		0.00	\$0.00	\$655.20
479-250-35-00	RESIDENTIAL	2.00		0.00	\$0.00	\$1,310.40
479-250-36-00	RESIDENTIAL	1.00		0.00	\$0.00	\$655.20
479-250-41-00	RESIDENTIAL	1.00		0.00	\$0.00	\$655.20
479-250-43-00	RESIDENTIAL	1.00		0.00	\$0.00	\$655.20
479-260-06-00	RESIDENTIAL	1.00		0.00	\$0.00	\$655.20
479-260-07-00	RESIDENTIAL	1.00		0.00	\$0.00	\$655.20
479-260-08-00	RESIDENTIAL	1.00		0.00	\$0.00	\$655.20
479-260-09-00	RESIDENTIAL	1.00		0.00	\$0.00	\$655.20
479-260-10-00	RESIDENTIAL	3.00		0.00	\$0.00	\$1,965.60
479-260-11-00	RESIDENTIAL	3.00		0.00	\$0.00	\$1,965.60
479-260-13-00	RESIDENTIAL	2.00		0.00	\$0.00	\$1,310.40
479-260-14-00	RESIDENTIAL	2.00		0.00	\$0.00	\$1,310.40
479-260-15-00	RESIDENTIAL	1.00		0.00	\$0.00	\$655.20
479-260-16-00	RESIDENTIAL	1.00		0.00	\$0.00	\$655.20
479-260-17-00	RESIDENTIAL	1.00		0.00	\$0.00	\$655.20
479-260-20-00	RESIDENTIAL	2.00		0.00	\$0.00	\$1,310.40
479-260-21-00	RESIDENTIAL	2.00		0.00	\$0.00	\$1,310.40
479-260-22-00	RESIDENTIAL	2.00		0.00	\$0.00	\$1,310.40
479-260-23-00	RESIDENTIAL	2.00		0.00	\$0.00	\$1,310.40

¹Applies only to Residential and Vacant Residential.

²Applies only to Commercial.

Parcel Number	Property Classification	Benefit Units ¹	Annual Water Usage ²	Base Charge ²	Volume Charge ²	Total Charge
479-260-24-00	RESIDENTIAL	2.00		0.00	\$0.00	\$1,310.40
479-260-28-00	RESIDENTIAL	1.00		0.00	\$0.00	\$655.20
479-260-29-00	RESIDENTIAL	2.00		0.00	\$0.00	\$1,310.40
479-260-31-00	RESIDENTIAL	1.00		0.00	\$0.00	\$655.20
479-260-33-00	RESIDENTIAL	1.00		0.00	\$0.00	\$655.20
479-260-34-00	RESIDENTIAL	1.00		0.00	\$0.00	\$655.20
479-260-35-00	RESIDENTIAL	1.00		0.00	\$0.00	\$655.20
479-260-36-00	RESIDENTIAL	1.00		0.00	\$0.00	\$655.20
479-260-37-00	RESIDENTIAL	1.00		0.00	\$0.00	\$655.20
479-260-38-00	RESIDENTIAL	1.00		0.00	\$0.00	\$655.20
479-260-39-00	RESIDENTIAL	1.00		0.00	\$0.00	\$655.20
479-260-40-00	RESIDENTIAL	1.00		0.00	\$0.00	\$655.20
479-260-41-00	RESIDENTIAL	1.00		0.00	\$0.00	\$655.20
479-260-42-00	RESIDENTIAL	1.00		0.00	\$0.00	\$655.20
479-260-43-00	RESIDENTIAL	1.00		0.00	\$0.00	\$655.20
479-260-44-00	RESIDENTIAL	1.00		0.00	\$0.00	\$655.20
479-260-45-00	RESIDENTIAL	1.00		0.00	\$0.00	\$655.20
479-260-46-00	RESIDENTIAL	1.00		0.00	\$0.00	\$655.20
479-260-47-00	RESIDENTIAL	0.00		0.00	\$0.00	\$0.00
479-271-03-00	RESIDENTIAL	1.00		0.00	\$0.00	\$655.20
479-271-04-00	RESIDENTIAL	2.00		0.00	\$0.00	\$1,310.40
479-271-05-00	RESIDENTIAL	5.00		0.00	\$0.00	\$3,276.00
479-271-08-00	RESIDENTIAL	2.00		0.00	\$0.00	\$1,310.40
479-271-09-00	RESIDENTIAL	2.00		0.00	\$0.00	\$1,310.40
479-271-12-00	RESIDENTIAL	1.00		0.00	\$0.00	\$655.20
479-271-18-00	RESIDENTIAL	1.00		0.00	\$0.00	\$655.20
479-271-19-00	RESIDENTIAL	1.00		0.00	\$0.00	\$655.20
479-271-20-00	RESIDENTIAL	2.00		0.00	\$0.00	\$1,310.40
479-271-27-00	RESIDENTIAL	2.00		0.00	\$0.00	\$1,310.40
479-271-28-00	RESIDENTIAL	2.00		0.00	\$0.00	\$1,310.40
479-271-29-00	RESIDENTIAL	1.00		0.00	\$0.00	\$655.20
479-271-30-00	RESIDENTIAL	1.00		0.00	\$0.00	\$655.20
479-271-32-00	RESIDENTIAL	1.00		0.00	\$0.00	\$655.20

¹Applies only to Residential and Vacant Residential.

²Applies only to Commercial.

Parcel Number	Property Classification	Benefit Units ¹	Annual Water Usage ²	Base Charge ²	Volume Charge ²	Total Charge
479-271-33-00	RESIDENTIAL	1.00		0.00	\$0.00	\$655.20
479-272-03-00	RESIDENTIAL	1.00		0.00	\$0.00	\$655.20
479-272-04-00	RESIDENTIAL	1.00		0.00	\$0.00	\$655.20
479-272-06-00	RESIDENTIAL	3.00		0.00	\$0.00	\$1,965.60
479-272-07-00	RESIDENTIAL	2.00		0.00	\$0.00	\$1,310.40
479-272-08-00	RESIDENTIAL	2.00		0.00	\$0.00	\$1,310.40
479-272-09-00	RESIDENTIAL	2.00		0.00	\$0.00	\$1,310.40
479-272-14-00	RESIDENTIAL	1.00		0.00	\$0.00	\$655.20
479-272-15-00	RESIDENTIAL	1.00		0.00	\$0.00	\$655.20
479-272-16-00	RESIDENTIAL	1.00		0.00	\$0.00	\$655.20
479-272-17-00	RESIDENTIAL	2.00		0.00	\$0.00	\$1,310.40
479-280-01-00	RESIDENTIAL	1.00		0.00	\$0.00	\$655.20
479-280-02-00	RESIDENTIAL	1.00		0.00	\$0.00	\$655.20
479-280-03-00	RESIDENTIAL	1.00		0.00	\$0.00	\$655.20
479-280-04-00	RESIDENTIAL	1.00		0.00	\$0.00	\$655.20
479-280-05-00	RESIDENTIAL	1.00		0.00	\$0.00	\$655.20
479-280-06-00	RESIDENTIAL	1.00		0.00	\$0.00	\$655.20
479-280-07-00	RESIDENTIAL	1.00		0.00	\$0.00	\$655.20
479-280-08-00	RESIDENTIAL	1.00		0.00	\$0.00	\$655.20
479-280-09-00	RESIDENTIAL	1.00		0.00	\$0.00	\$655.20
479-280-10-00	RESIDENTIAL	1.00		0.00	\$0.00	\$655.20
479-280-11-00	RESIDENTIAL	1.00		0.00	\$0.00	\$655.20
479-280-12-00	RESIDENTIAL	1.00		0.00	\$0.00	\$655.20
479-280-13-00	RESIDENTIAL	1.00		0.00	\$0.00	\$655.20
479-280-14-00	RESIDENTIAL	1.00		0.00	\$0.00	\$655.20
479-280-15-00	RESIDENTIAL	1.00		0.00	\$0.00	\$655.20
479-291-03-00	RESIDENTIAL	1.00		0.00	\$0.00	\$655.20
479-291-04-00	RESIDENTIAL	1.00		0.00	\$0.00	\$655.20
479-291-05-00	RESIDENTIAL	1.00		0.00	\$0.00	\$655.20
479-291-06-00	RESIDENTIAL	1.00		0.00	\$0.00	\$655.20
479-291-07-00	RESIDENTIAL	1.00		0.00	\$0.00	\$655.20
479-291-08-00	RESIDENTIAL	1.00		0.00	\$0.00	\$655.20
479-291-11-00	COMMERCIAL LOW		104	655.20	\$323.84	\$979.04

¹Applies only to Residential and Vacant Residential.

²Applies only to Commercial.

Parcel Number	Property Classification	Benefit Units ¹	Annual Water Usage ²	Base Charge ²	Volume Charge ²	Total Charge
479-291-12-00	RESIDENTIAL	1.00		0.00	\$0.00	\$655.20
479-292-01-00	RESIDENTIAL	1.00		0.00	\$0.00	\$655.20
479-292-02-00	RESIDENTIAL	1.00		0.00	\$0.00	\$655.20
479-292-03-00	RESIDENTIAL	1.00		0.00	\$0.00	\$655.20
479-292-04-00	RESIDENTIAL	1.00		0.00	\$0.00	\$655.20
479-292-05-00	RESIDENTIAL	1.00		0.00	\$0.00	\$655.20
479-292-06-00	RESIDENTIAL	1.00		0.00	\$0.00	\$655.20
479-292-07-00	RESIDENTIAL	1.00		0.00	\$0.00	\$655.20
479-292-08-00	RESIDENTIAL	1.00		0.00	\$0.00	\$655.20
479-292-09-00	RESIDENTIAL	1.00		0.00	\$0.00	\$655.20
479-300-10-00	RESIDENTIAL	1.00		0.00	\$0.00	\$655.20
479-300-11-00	RESIDENTIAL	1.00		0.00	\$0.00	\$655.20
479-300-12-00	RESIDENTIAL	1.00		0.00	\$0.00	\$655.20
479-300-13-00	RESIDENTIAL	1.00		0.00	\$0.00	\$655.20
479-300-14-00	RESIDENTIAL	1.00		0.00	\$0.00	\$655.20
479-300-15-00	RESIDENTIAL	1.00		0.00	\$0.00	\$655.20
479-300-16-00	RESIDENTIAL	1.00		0.00	\$0.00	\$655.20
479-300-17-00	RESIDENTIAL	1.00		0.00	\$0.00	\$655.20
479-300-18-00	RESIDENTIAL	1.00		0.00	\$0.00	\$655.20
479-300-19-00	RESIDENTIAL	1.00		0.00	\$0.00	\$655.20
479-300-20-00	RESIDENTIAL	1.00		0.00	\$0.00	\$655.20
479-300-21-00	RESIDENTIAL	1.00		0.00	\$0.00	\$655.20
479-300-22-00	RESIDENTIAL	1.00		0.00	\$0.00	\$655.20
479-300-23-00	RESIDENTIAL	1.00		0.00	\$0.00	\$655.20
479-300-24-00	RESIDENTIAL	1.00		0.00	\$0.00	\$655.20
479-300-25-00	RESIDENTIAL	1.00		0.00	\$0.00	\$655.20
479-300-26-00	RESIDENTIAL	1.00		0.00	\$0.00	\$655.20
479-300-27-00	RESIDENTIAL	1.00		0.00	\$0.00	\$655.20
479-300-28-00	RESIDENTIAL	1.00		0.00	\$0.00	\$655.20
479-300-29-00	RESIDENTIAL	1.00		0.00	\$0.00	\$655.20
479-300-30-00	RESIDENTIAL	1.00		0.00	\$0.00	\$655.20
479-311-01-00	RESIDENTIAL	1.00		0.00	\$0.00	\$655.20
479-311-02-00	RESIDENTIAL	1.00		0.00	\$0.00	\$655.20

¹Applies only to Residential and Vacant Residential.

²Applies only to Commercial.

Parcel Number	Property Classification	Benefit Units ¹	Annual Water Usage ²	Base Charge ²	Volume Charge ²	Total Charge
479-311-03-00	RESIDENTIAL	1.00		0.00	\$0.00	\$655.20
479-311-04-00	RESIDENTIAL	1.00		0.00	\$0.00	\$655.20
479-311-05-00	RESIDENTIAL	1.00		0.00	\$0.00	\$655.20
479-312-01-00	RESIDENTIAL	1.00		0.00	\$0.00	\$655.20
479-312-02-00	RESIDENTIAL	1.00		0.00	\$0.00	\$655.20
479-312-03-00	RESIDENTIAL	1.00		0.00	\$0.00	\$655.20
479-312-04-00	RESIDENTIAL	1.00		0.00	\$0.00	\$655.20
479-312-05-00	RESIDENTIAL	1.00		0.00	\$0.00	\$655.20
479-312-06-00	RESIDENTIAL	1.00		0.00	\$0.00	\$655.20
479-312-07-00	RESIDENTIAL	1.00		0.00	\$0.00	\$655.20
479-312-08-00	RESIDENTIAL	2.00		0.00	\$0.00	\$1,310.40
479-312-09-00	RESIDENTIAL	2.00		0.00	\$0.00	\$1,310.40
479-312-11-00	RESIDENTIAL	1.00		0.00	\$0.00	\$655.20
479-320-02-00	RESIDENTIAL	3.00		0.00	\$0.00	\$1,965.60
479-320-16-00	RESIDENTIAL	1.00		0.00	\$0.00	\$655.20
479-320-17-00	RESIDENTIAL	2.00		0.00	\$0.00	\$1,310.40
479-320-21-00	RESIDENTIAL	1.00		0.00	\$0.00	\$655.20
479-320-24-00	RESIDENTIAL	1.00		0.00	\$0.00	\$655.20
479-320-25-00	RESIDENTIAL	1.00		0.00	\$0.00	\$655.20
479-320-26-00	RESIDENTIAL	1.00		0.00	\$0.00	\$655.20
479-320-27-00	RESIDENTIAL	1.00		0.00	\$0.00	\$655.20
479-320-28-00	RESIDENTIAL	1.00		0.00	\$0.00	\$655.20
479-320-29-00	RESIDENTIAL	1.00		0.00	\$0.00	\$655.20
479-320-30-00	RESIDENTIAL	1.00		0.00	\$0.00	\$655.20
479-320-31-00	RESIDENTIAL	1.00		0.00	\$0.00	\$655.20
479-320-32-00	RESIDENTIAL	1.00		0.00	\$0.00	\$655.20
479-320-33-00	RESIDENTIAL	1.00		0.00	\$0.00	\$655.20
479-320-34-00	RESIDENTIAL	1.00		0.00	\$0.00	\$655.20
479-320-35-00	RESIDENTIAL	1.00		0.00	\$0.00	\$655.20
479-320-36-00	RESIDENTIAL	1.00		0.00	\$0.00	\$655.20
479-320-37-00	RESIDENTIAL	1.00		0.00	\$0.00	\$655.20
479-320-38-00	RESIDENTIAL	1.00		0.00	\$0.00	\$655.20
479-320-39-00	RESIDENTIAL	1.00		0.00	\$0.00	\$655.20

¹Applies only to Residential and Vacant Residential.

²Applies only to Commercial.

Parcel Number	Property Classification	Benefit Units ¹	Annual Water Usage ²	Base Charge ²	Volume Charge ²	Total Charge
479-320-40-00	RESIDENTIAL	1.00		0.00	\$0.00	\$655.20
479-320-41-00	RESIDENTIAL	1.00		0.00	\$0.00	\$655.20
479-320-42-00	RESIDENTIAL	1.00		0.00	\$0.00	\$655.20
479-320-43-00	RESIDENTIAL	1.00		0.00	\$0.00	\$655.20
479-320-44-00	RESIDENTIAL	1.00		0.00	\$0.00	\$655.20
479-320-45-00	RESIDENTIAL	1.00		0.00	\$0.00	\$655.20
479-320-46-00	RESIDENTIAL	1.00		0.00	\$0.00	\$655.20
479-320-47-00	RESIDENTIAL	1.00		0.00	\$0.00	\$655.20
479-320-48-00	RESIDENTIAL	1.00		0.00	\$0.00	\$655.20
479-320-49-00	RESIDENTIAL	1.00		0.00	\$0.00	\$655.20
479-320-50-00	RESIDENTIAL	1.00		0.00	\$0.00	\$655.20
479-320-51-00	RESIDENTIAL	1.00		0.00	\$0.00	\$655.20
479-320-52-00	RESIDENTIAL	1.00		0.00	\$0.00	\$655.20
479-320-53-00	RESIDENTIAL	1.00		0.00	\$0.00	\$655.20
479-340-02-00	RESIDENTIAL	1.00		0.00	\$0.00	\$655.20
479-340-03-00	RESIDENTIAL	1.00		0.00	\$0.00	\$655.20
479-340-04-00	RESIDENTIAL	1.00		0.00	\$0.00	\$655.20
479-340-05-00	RESIDENTIAL	1.00		0.00	\$0.00	\$655.20
479-340-09-00	RESIDENTIAL	2.00		0.00	\$0.00	\$1,310.40
479-340-15-00	RESIDENTIAL	1.00		0.00	\$0.00	\$655.20
479-340-16-00	RESIDENTIAL	2.00		0.00	\$0.00	\$1,310.40
479-340-17-00	RESIDENTIAL	1.00		0.00	\$0.00	\$655.20
479-340-18-00	RESIDENTIAL	1.00		0.00	\$0.00	\$655.20
479-340-19-00	RESIDENTIAL	1.00		0.00	\$0.00	\$655.20
479-340-20-00	RESIDENTIAL	1.00		0.00	\$0.00	\$655.20
479-340-21-00	RESIDENTIAL	1.00		0.00	\$0.00	\$655.20
479-340-22-00	RESIDENTIAL	1.00		0.00	\$0.00	\$655.20
479-340-23-00	RESIDENTIAL	1.00		0.00	\$0.00	\$655.20
479-340-24-00	RESIDENTIAL	1.00		0.00	\$0.00	\$655.20
479-340-25-00	RESIDENTIAL	1.00		0.00	\$0.00	\$655.20
479-340-26-00	RESIDENTIAL	1.00		0.00	\$0.00	\$655.20
479-340-27-00	RESIDENTIAL	1.00		0.00	\$0.00	\$655.20
479-340-30-00	RESIDENTIAL	1.00		0.00	\$0.00	\$655.20

¹Applies only to Residential and Vacant Residential.

²Applies only to Commercial.

Parcel Number	Property Classification	Benefit Units ¹	Annual Water Usage ²	Base Charge ²	Volume Charge ²	Total Charge
479-340-31-00	RESIDENTIAL	1.00		0.00	\$0.00	\$655.20
479-340-35-00	RESIDENTIAL	1.00		0.00	\$0.00	\$655.20
479-340-36-00	RESIDENTIAL	2.00		0.00	\$0.00	\$1,310.40
479-340-37-00	RESIDENTIAL	2.00		0.00	\$0.00	\$1,310.40
479-340-38-00	RESIDENTIAL	1.00		0.00	\$0.00	\$655.20
479-340-39-00	RESIDENTIAL	1.00		0.00	\$0.00	\$655.20
479-340-40-00	RESIDENTIAL	1.00		0.00	\$0.00	\$655.20
479-340-41-00	RESIDENTIAL	1.00		0.00	\$0.00	\$655.20
479-340-43-00	RESIDENTIAL	2.00		0.00	\$0.00	\$1,310.40
479-340-44-00	RESIDENTIAL	2.00		0.00	\$0.00	\$1,310.40
479-340-45-00	RESIDENTIAL	1.00		0.00	\$0.00	\$655.20
479-340-46-00	RESIDENTIAL	1.00		0.00	\$0.00	\$655.20
479-340-48-00	RESIDENTIAL	1.00		0.00	\$0.00	\$655.20
479-340-51-00	RESIDENTIAL	2.00		0.00	\$0.00	\$1,310.40
479-340-53-00	RESIDENTIAL	1.00		0.00	\$0.00	\$655.20
479-340-56-00	RESIDENTIAL	1.00		0.00	\$0.00	\$655.20
479-350-02-00	RESIDENTIAL	1.00		0.00	\$0.00	\$655.20
479-350-04-00	RESIDENTIAL	1.00		0.00	\$0.00	\$655.20
479-350-05-00	RESIDENTIAL	1.00		0.00	\$0.00	\$655.20
479-350-06-00	RESIDENTIAL	1.00		0.00	\$0.00	\$655.20
479-350-13-00	RESIDENTIAL	2.00		0.00	\$0.00	\$1,310.40
479-350-14-00	RESIDENTIAL	3.00		0.00	\$0.00	\$1,965.60
479-350-15-00	RESIDENTIAL	1.00		0.00	\$0.00	\$655.20
479-350-16-00	RESIDENTIAL	1.00		0.00	\$0.00	\$655.20
479-350-18-00	RESIDENTIAL	1.00		0.00	\$0.00	\$655.20
479-350-21-00	RESIDENTIAL	2.00		0.00	\$0.00	\$1,310.40
479-350-23-00	RESIDENTIAL	2.00		0.00	\$0.00	\$1,310.40
479-350-25-00	RESIDENTIAL	2.00		0.00	\$0.00	\$1,310.40
479-350-26-00	RESIDENTIAL	1.00		0.00	\$0.00	\$655.20
479-350-27-00	VACANT COMMERCIAL			0.00	\$0.00	\$80.22
479-360-01-00	RESIDENTIAL	2.00		0.00	\$0.00	\$1,310.40
479-360-02-00	RESIDENTIAL	2.00		0.00	\$0.00	\$1,310.40
479-360-03-00	RESIDENTIAL	1.00		0.00	\$0.00	\$655.20

¹Applies only to Residential and Vacant Residential.

²Applies only to Commercial.

Parcel Number	Property Classification	Benefit Units ¹	Annual Water Usage ²	Base Charge ²	Volume Charge ²	Total Charge
479-360-05-00	RESIDENTIAL	1.00		0.00	\$0.00	\$655.20
479-360-06-00	RESIDENTIAL	1.00		0.00	\$0.00	\$655.20
479-360-07-00	RESIDENTIAL	2.00		0.00	\$0.00	\$1,310.40
479-371-01-00	RESIDENTIAL	1.00		0.00	\$0.00	\$655.20
479-371-02-00	RESIDENTIAL	1.00		0.00	\$0.00	\$655.20
479-371-04-00	RESIDENTIAL	1.00		0.00	\$0.00	\$655.20
479-371-05-00	RESIDENTIAL	1.00		0.00	\$0.00	\$655.20
479-372-01-00	RESIDENTIAL	1.00		0.00	\$0.00	\$655.20
479-372-02-00	RESIDENTIAL	1.00		0.00	\$0.00	\$655.20
479-372-03-00	RESIDENTIAL	1.00		0.00	\$0.00	\$655.20
479-372-04-00	RESIDENTIAL	1.00		0.00	\$0.00	\$655.20
479-373-01-00	RESIDENTIAL	1.00		0.00	\$0.00	\$655.20
479-373-02-00	RESIDENTIAL	1.00		0.00	\$0.00	\$655.20
479-373-03-00	RESIDENTIAL	1.00		0.00	\$0.00	\$655.20
479-381-03-00	RESIDENTIAL	1.00		0.00	\$0.00	\$655.20
479-381-04-00	RESIDENTIAL	1.00		0.00	\$0.00	\$655.20
479-381-05-00	RESIDENTIAL	1.00		0.00	\$0.00	\$655.20
479-381-06-00	RESIDENTIAL	2.00		0.00	\$0.00	\$1,310.40
479-381-07-00	RESIDENTIAL	2.00		0.00	\$0.00	\$1,310.40
479-381-08-00	RESIDENTIAL	1.00		0.00	\$0.00	\$655.20
479-381-09-00	RESIDENTIAL	1.00		0.00	\$0.00	\$655.20
479-381-11-00	RESIDENTIAL	1.00		0.00	\$0.00	\$655.20
479-381-12-00	RESIDENTIAL	1.00		0.00	\$0.00	\$655.20
479-381-13-00	RESIDENTIAL	2.00		0.00	\$0.00	\$1,310.40
479-381-14-00	RESIDENTIAL	2.00		0.00	\$0.00	\$1,310.40
479-381-15-00	RESIDENTIAL	1.00		0.00	\$0.00	\$655.20
479-381-18-00	RESIDENTIAL	1.00		0.00	\$0.00	\$655.20
479-381-19-00	RESIDENTIAL	1.00		0.00	\$0.00	\$655.20
479-381-20-00	RESIDENTIAL	1.00		0.00	\$0.00	\$655.20
479-381-21-00	RESIDENTIAL	1.00		0.00	\$0.00	\$655.20
479-381-22-00	RESIDENTIAL	1.00		0.00	\$0.00	\$655.20
479-381-23-00	RESIDENTIAL	1.00		0.00	\$0.00	\$655.20
479-381-24-00	RESIDENTIAL	2.00		0.00	\$0.00	\$1,310.40

¹Applies only to Residential and Vacant Residential.

²Applies only to Commercial.

Parcel Number	Property Classification	Benefit Units ¹	Annual Water Usage ²	Base Charge ²	Volume Charge ²	Total Charge
479-381-25-00	RESIDENTIAL	2.00		0.00	\$0.00	\$1,310.40
479-381-26-00	RESIDENTIAL	1.00		0.00	\$0.00	\$655.20
479-381-29-00	RESIDENTIAL	1.00		0.00	\$0.00	\$655.20
479-381-30-00	RESIDENTIAL	1.00		0.00	\$0.00	\$655.20
479-381-31-00	RESIDENTIAL	1.00		0.00	\$0.00	\$655.20
479-381-32-00	RESIDENTIAL	1.00		0.00	\$0.00	\$655.20
479-381-61-00	RESIDENTIAL	1.00		0.00	\$0.00	\$655.20
479-381-62-00	RESIDENTIAL	1.00		0.00	\$0.00	\$655.20
479-381-64-00	VACANT RESIDENTIAL	1.00		0.00	\$0.00	\$58.64
479-381-65-00	VACANT RESIDENTIAL	1.00		0.00	\$0.00	\$58.64
479-383-01-00	RESIDENTIAL	1.00		0.00	\$0.00	\$655.20
479-383-02-00	RESIDENTIAL	2.00		0.00	\$0.00	\$1,310.40
479-383-03-00	RESIDENTIAL	1.00		0.00	\$0.00	\$655.20
479-383-04-00	RESIDENTIAL	2.00		0.00	\$0.00	\$1,310.40
479-383-06-00	RESIDENTIAL	1.00		0.00	\$0.00	\$655.20
479-383-07-00	RESIDENTIAL	1.00		0.00	\$0.00	\$655.20
479-383-08-00	RESIDENTIAL	1.00		0.00	\$0.00	\$655.20
479-383-10-00	RESIDENTIAL	1.00		0.00	\$0.00	\$655.20
479-383-11-00	RESIDENTIAL	2.00		0.00	\$0.00	\$1,310.40
479-383-12-00	RESIDENTIAL	2.00		0.00	\$0.00	\$1,310.40
479-383-13-00	RESIDENTIAL	2.00		0.00	\$0.00	\$1,310.40
479-383-16-00	RESIDENTIAL	2.00		0.00	\$0.00	\$1,310.40
479-383-17-00	RESIDENTIAL	1.00		0.00	\$0.00	\$655.20
479-383-20-00	RESIDENTIAL	2.00		0.00	\$0.00	\$1,310.40
479-383-22-00	RESIDENTIAL	1.00		0.00	\$0.00	\$655.20
479-383-24-00	RESIDENTIAL	1.00		0.00	\$0.00	\$655.20
479-383-25-00	RESIDENTIAL	1.00		0.00	\$0.00	\$655.20
479-383-26-00	RESIDENTIAL	1.00		0.00	\$0.00	\$655.20
479-383-27-00	RESIDENTIAL	1.00		0.00	\$0.00	\$655.20
479-383-28-00	RESIDENTIAL	1.00		0.00	\$0.00	\$655.20
479-383-29-00	RESIDENTIAL	1.00		0.00	\$0.00	\$655.20
479-383-30-00	RESIDENTIAL	1.00		0.00	\$0.00	\$655.20
479-383-31-00	RESIDENTIAL	1.00		0.00	\$0.00	\$655.20

¹Applies only to Residential and Vacant Residential.

²Applies only to Commercial.

Parcel Number	Property Classification	Benefit Units ¹	Annual Water Usage ²	Base Charge ²	Volume Charge ²	Total Charge
479-383-32-00	RESIDENTIAL	1.00		0.00	\$0.00	\$655.20
479-383-33-00	RESIDENTIAL	1.00		0.00	\$0.00	\$655.20
479-383-34-00	RESIDENTIAL	1.00		0.00	\$0.00	\$655.20
479-383-39-00	RESIDENTIAL	1.00		0.00	\$0.00	\$655.20
479-383-40-00	RESIDENTIAL	1.00		0.00	\$0.00	\$655.20
479-383-44-00	RESIDENTIAL	1.00		0.00	\$0.00	\$655.20
479-383-45-00	RESIDENTIAL	1.00		0.00	\$0.00	\$655.20
479-383-46-00	RESIDENTIAL	2.00		0.00	\$0.00	\$1,310.40
479-383-47-00	RESIDENTIAL	1.00		0.00	\$0.00	\$655.20
479-383-48-00	RESIDENTIAL	2.00		0.00	\$0.00	\$1,310.40
479-383-49-00	RESIDENTIAL	1.00		0.00	\$0.00	\$655.20
479-383-50-00	RESIDENTIAL	1.00		0.00	\$0.00	\$655.20
479-383-51-00	RESIDENTIAL	2.00		0.00	\$0.00	\$1,310.40
479-383-52-00	RESIDENTIAL	1.00		0.00	\$0.00	\$655.20
479-383-53-00	RESIDENTIAL	1.00		0.00	\$0.00	\$655.20
479-384-01-00	RESIDENTIAL	1.00		0.00	\$0.00	\$655.20
479-384-02-00	RESIDENTIAL	1.00		0.00	\$0.00	\$655.20
479-384-03-00	RESIDENTIAL	2.00		0.00	\$0.00	\$1,310.40
479-384-04-00	RESIDENTIAL	2.00		0.00	\$0.00	\$1,310.40
479-384-05-00	RESIDENTIAL	2.00		0.00	\$0.00	\$1,310.40
479-384-06-00	RESIDENTIAL	1.00		0.00	\$0.00	\$655.20
479-384-07-00	RESIDENTIAL	2.00		0.00	\$0.00	\$1,310.40
479-384-08-00	RESIDENTIAL	1.00		0.00	\$0.00	\$655.20
479-384-09-00	RESIDENTIAL	1.00		0.00	\$0.00	\$655.20
479-384-10-00	RESIDENTIAL	2.00		0.00	\$0.00	\$1,310.40
479-384-11-00	RESIDENTIAL	1.00		0.00	\$0.00	\$655.20
479-384-12-00	RESIDENTIAL	2.00		0.00	\$0.00	\$1,310.40
479-384-13-00	RESIDENTIAL	2.00		0.00	\$0.00	\$1,310.40
479-384-14-00	RESIDENTIAL	2.00		0.00	\$0.00	\$1,310.40
479-384-15-00	RESIDENTIAL	2.00		0.00	\$0.00	\$1,310.40
479-384-16-00	RESIDENTIAL	1.00		0.00	\$0.00	\$655.20
479-384-17-00	RESIDENTIAL	1.00		0.00	\$0.00	\$655.20
479-384-18-00	RESIDENTIAL	1.00		0.00	\$0.00	\$655.20

¹Applies only to Residential and Vacant Residential.

²Applies only to Commercial.

Parcel Number	Property Classification	Benefit Units ¹	Annual Water Usage ²	Base Charge ²	Volume Charge ²	Total Charge
479-384-19-00	RESIDENTIAL	2.00		0.00	\$0.00	\$1,310.40
479-401-01-00	RESIDENTIAL	1.00		0.00	\$0.00	\$655.20
479-401-02-00	RESIDENTIAL	1.00		0.00	\$0.00	\$655.20
479-401-03-00	RESIDENTIAL	1.00		0.00	\$0.00	\$655.20
479-401-04-00	RESIDENTIAL	1.00		0.00	\$0.00	\$655.20
479-401-05-00	RESIDENTIAL	1.00		0.00	\$0.00	\$655.20
479-402-16-00	RESIDENTIAL	1.00		0.00	\$0.00	\$655.20
479-402-18-00	RESIDENTIAL	1.00		0.00	\$0.00	\$655.20
479-402-19-00	RESIDENTIAL	1.00		0.00	\$0.00	\$655.20
479-402-21-00	RESIDENTIAL	1.00		0.00	\$0.00	\$655.20
479-402-22-00	RESIDENTIAL	1.00		0.00	\$0.00	\$655.20
479-404-01-00	RESIDENTIAL	1.00		0.00	\$0.00	\$655.20
479-404-02-00	RESIDENTIAL	1.00		0.00	\$0.00	\$655.20
479-404-03-00	RESIDENTIAL	1.00		0.00	\$0.00	\$655.20
479-404-04-00	RESIDENTIAL	1.00		0.00	\$0.00	\$655.20
479-404-05-00	RESIDENTIAL	1.00		0.00	\$0.00	\$655.20
479-404-06-00	RESIDENTIAL	1.00		0.00	\$0.00	\$655.20
479-404-07-00	RESIDENTIAL	1.00		0.00	\$0.00	\$655.20
479-404-08-00	RESIDENTIAL	1.00		0.00	\$0.00	\$655.20
479-404-09-00	RESIDENTIAL	1.00		0.00	\$0.00	\$655.20
479-404-10-00	VACANT RESIDENTIAL	1.00		0.00	\$0.00	\$58.64
479-404-11-00	RESIDENTIAL	1.00		0.00	\$0.00	\$655.20
479-404-12-00	RESIDENTIAL	1.00		0.00	\$0.00	\$655.20
479-404-16-00	RESIDENTIAL	0.00		0.00	\$0.00	\$0.00
479-410-08-00	RESIDENTIAL	1.00		0.00	\$0.00	\$655.20
479-410-11-00	RESIDENTIAL	2.00		0.00	\$0.00	\$1,310.40
479-410-15-00	RESIDENTIAL	1.00		0.00	\$0.00	\$655.20
479-410-17-00	RESIDENTIAL	1.00		0.00	\$0.00	\$655.20
479-410-18-00	RESIDENTIAL	1.00		0.00	\$0.00	\$655.20
479-410-19-00	RESIDENTIAL	1.00		0.00	\$0.00	\$655.20
479-410-21-00	RESIDENTIAL	1.00		0.00	\$0.00	\$655.20
479-410-22-00	RESIDENTIAL	1.00		0.00	\$0.00	\$655.20
479-410-27-00	RESIDENTIAL	1.00		0.00	\$0.00	\$655.20

¹Applies only to Residential and Vacant Residential.

²Applies only to Commercial.

Parcel Number	Property Classification	Benefit Units ¹	Annual Water Usage ²	Base Charge ²	Volume Charge ²	Total Charge
479-410-28-00	RESIDENTIAL	1.00		0.00	\$0.00	\$655.20
479-410-29-00	RESIDENTIAL	1.00		0.00	\$0.00	\$655.20
479-410-32-00	RESIDENTIAL	1.00		0.00	\$0.00	\$655.20
479-410-33-00	RESIDENTIAL	1.00		0.00	\$0.00	\$655.20
479-410-35-00	RESIDENTIAL	1.00		0.00	\$0.00	\$655.20
479-410-37-00	RESIDENTIAL	1.00		0.00	\$0.00	\$655.20
479-410-38-00	RESIDENTIAL	2.00		0.00	\$0.00	\$1,310.40
479-410-39-00	RESIDENTIAL	2.00		0.00	\$0.00	\$1,310.40
479-410-43-00	RESIDENTIAL	1.00		0.00	\$0.00	\$655.20
479-410-44-00	RESIDENTIAL	1.00		0.00	\$0.00	\$655.20
479-410-45-00	RESIDENTIAL	1.00		0.00	\$0.00	\$655.20
479-410-46-00	RESIDENTIAL	1.00		0.00	\$0.00	\$655.20
479-410-47-00	RESIDENTIAL	1.00		0.00	\$0.00	\$655.20
479-410-48-00	RESIDENTIAL	1.00		0.00	\$0.00	\$655.20
479-410-49-00	RESIDENTIAL	1.00		0.00	\$0.00	\$655.20
479-410-50-00	RESIDENTIAL	1.00		0.00	\$0.00	\$655.20
479-410-51-00	RESIDENTIAL	1.00		0.00	\$0.00	\$655.20
479-410-52-00	RESIDENTIAL	1.00		0.00	\$0.00	\$655.20
479-410-53-00	RESIDENTIAL	1.00		0.00	\$0.00	\$655.20
479-410-54-00	RESIDENTIAL	1.00		0.00	\$0.00	\$655.20
479-410-55-00	RESIDENTIAL	1.00		0.00	\$0.00	\$655.20
479-410-56-00	RESIDENTIAL	1.00		0.00	\$0.00	\$655.20
479-410-57-00	RESIDENTIAL	1.00		0.00	\$0.00	\$655.20
479-410-58-00	RESIDENTIAL	1.00		0.00	\$0.00	\$655.20
479-410-59-00	RESIDENTIAL	1.00		0.00	\$0.00	\$655.20
479-420-01-00	RESIDENTIAL	1.00		0.00	\$0.00	\$655.20
479-420-02-00	RESIDENTIAL	1.00		0.00	\$0.00	\$655.20
479-420-03-00	RESIDENTIAL	1.00		0.00	\$0.00	\$655.20
479-420-04-00	RESIDENTIAL	2.00		0.00	\$0.00	\$1,310.40
479-420-05-00	RESIDENTIAL	1.00		0.00	\$0.00	\$655.20
479-420-06-00	RESIDENTIAL	1.00		0.00	\$0.00	\$655.20
479-420-07-00	RESIDENTIAL	1.00		0.00	\$0.00	\$655.20
479-420-08-00	RESIDENTIAL	1.00		0.00	\$0.00	\$655.20

¹Applies only to Residential and Vacant Residential.

²Applies only to Commercial.

Parcel Number	Property Classification	Benefit Units ¹	Annual Water Usage ²	Base Charge ²	Volume Charge ²	Total Charge
479-420-09-00	RESIDENTIAL	1.00		0.00	\$0.00	\$655.20
479-420-10-00	RESIDENTIAL	1.00		0.00	\$0.00	\$655.20
479-420-11-00	RESIDENTIAL	1.00		0.00	\$0.00	\$655.20
479-420-12-00	RESIDENTIAL	1.00		0.00	\$0.00	\$655.20
479-420-13-00	RESIDENTIAL	1.00		0.00	\$0.00	\$655.20
479-420-14-00	RESIDENTIAL	1.00		0.00	\$0.00	\$655.20
479-420-15-00	RESIDENTIAL	1.00		0.00	\$0.00	\$655.20
479-420-16-00	RESIDENTIAL	1.00		0.00	\$0.00	\$655.20
479-420-17-00	RESIDENTIAL	1.00		0.00	\$0.00	\$655.20
479-420-18-00	RESIDENTIAL	1.00		0.00	\$0.00	\$655.20
479-420-19-00	RESIDENTIAL	1.00		0.00	\$0.00	\$655.20
479-420-25-00	RESIDENTIAL	1.00		0.00	\$0.00	\$655.20
479-420-26-00	RESIDENTIAL	1.00		0.00	\$0.00	\$655.20
479-420-27-00	RESIDENTIAL	2.00		0.00	\$0.00	\$1,310.40
479-420-28-00	RESIDENTIAL	2.00		0.00	\$0.00	\$1,310.40
479-420-29-00	RESIDENTIAL	2.00		0.00	\$0.00	\$1,310.40
479-420-30-00	RESIDENTIAL	1.00		0.00	\$0.00	\$655.20
479-420-32-00	RESIDENTIAL	1.00		0.00	\$0.00	\$655.20
479-420-33-00	RESIDENTIAL	1.00		0.00	\$0.00	\$655.20
479-420-39-00	RESIDENTIAL	1.00		0.00	\$0.00	\$655.20
479-420-40-00	RESIDENTIAL	1.00		0.00	\$0.00	\$655.20
479-420-42-00	RESIDENTIAL	1.00		0.00	\$0.00	\$655.20
479-420-43-00	RESIDENTIAL	1.00		0.00	\$0.00	\$655.20
479-420-50-00	RESIDENTIAL	1.00		0.00	\$0.00	\$655.20
479-420-52-00	RESIDENTIAL	1.00		0.00	\$0.00	\$655.20
479-420-53-00	RESIDENTIAL	1.00		0.00	\$0.00	\$655.20
479-420-54-00	RESIDENTIAL	1.00		0.00	\$0.00	\$655.20
479-420-55-00	RESIDENTIAL	1.00		0.00	\$0.00	\$655.20
479-420-56-00	RESIDENTIAL	1.00		0.00	\$0.00	\$655.20
479-420-57-00	RESIDENTIAL	1.00		0.00	\$0.00	\$655.20
479-420-58-00	RESIDENTIAL	1.00		0.00	\$0.00	\$655.20
479-420-59-00	RESIDENTIAL	1.00		0.00	\$0.00	\$655.20
479-420-60-00	RESIDENTIAL	1.00		0.00	\$0.00	\$655.20

¹Applies only to Residential and Vacant Residential.

²Applies only to Commercial.

Parcel Number	Property Classification	Benefit Units ¹	Annual Water Usage ²	Base Charge ²	Volume Charge ²	Total Charge
479-420-61-00	RESIDENTIAL	1.00		0.00	\$0.00	\$655.20
479-431-01-00	RESIDENTIAL	1.00		0.00	\$0.00	\$655.20
479-431-02-00	RESIDENTIAL	1.00		0.00	\$0.00	\$655.20
479-431-03-00	RESIDENTIAL	1.00		0.00	\$0.00	\$655.20
479-431-04-00	RESIDENTIAL	1.00		0.00	\$0.00	\$655.20
479-431-05-00	RESIDENTIAL	2.00		0.00	\$0.00	\$1,310.40
479-432-01-00	RESIDENTIAL	1.00		0.00	\$0.00	\$655.20
479-432-02-00	RESIDENTIAL	1.00		0.00	\$0.00	\$655.20
479-432-03-00	RESIDENTIAL	1.00		0.00	\$0.00	\$655.20
479-432-04-00	RESIDENTIAL	1.00		0.00	\$0.00	\$655.20
479-432-05-00	RESIDENTIAL	1.00		0.00	\$0.00	\$655.20
479-432-06-00	RESIDENTIAL	1.00		0.00	\$0.00	\$655.20
479-432-07-00	RESIDENTIAL	1.00		0.00	\$0.00	\$655.20
479-432-08-00	RESIDENTIAL	1.00		0.00	\$0.00	\$655.20
479-432-09-00	RESIDENTIAL	1.00		0.00	\$0.00	\$655.20
479-432-16-00	RESIDENTIAL	1.00		0.00	\$0.00	\$655.20
479-432-18-00	RESIDENTIAL	1.00		0.00	\$0.00	\$655.20
479-432-19-00	RESIDENTIAL	1.00		0.00	\$0.00	\$655.20
479-432-23-00	RESIDENTIAL	1.00		0.00	\$0.00	\$655.20
479-432-24-00	RESIDENTIAL	1.00		0.00	\$0.00	\$655.20
479-432-25-00	RESIDENTIAL	1.00		0.00	\$0.00	\$655.20
479-432-26-00	RESIDENTIAL	1.00		0.00	\$0.00	\$655.20
479-432-29-00	RESIDENTIAL	1.00		0.00	\$0.00	\$655.20
479-432-31-00	RESIDENTIAL	1.00		0.00	\$0.00	\$655.20
479-432-32-00	RESIDENTIAL	1.00		0.00	\$0.00	\$655.20
479-432-37-00	RESIDENTIAL	2.00		0.00	\$0.00	\$1,310.40
479-432-38-00	RESIDENTIAL	1.00		0.00	\$0.00	\$655.20
479-432-39-00	RESIDENTIAL	1.00		0.00	\$0.00	\$655.20
479-432-40-00	RESIDENTIAL	1.00		0.00	\$0.00	\$655.20
479-432-42-00	RESIDENTIAL	1.00		0.00	\$0.00	\$655.20
479-432-44-00	RESIDENTIAL	1.00		0.00	\$0.00	\$655.20
479-432-46-00	RESIDENTIAL	1.00		0.00	\$0.00	\$655.20
479-432-48-00	RESIDENTIAL	1.00		0.00	\$0.00	\$655.20

¹Applies only to Residential and Vacant Residential.

²Applies only to Commercial.

Parcel Number	Property Classification	Benefit Units ¹	Annual Water Usage ²	Base Charge ²	Volume Charge ²	Total Charge
479-432-49-00	COMMERCIAL LOW		180	655.20	\$696.96	\$1,352.16
479-432-50-00	RESIDENTIAL	1.00		0.00	\$0.00	\$655.20
479-432-51-00	RESIDENTIAL	1.00		0.00	\$0.00	\$655.20
479-432-52-00	RESIDENTIAL	2.00		0.00	\$0.00	\$1,310.40
479-432-53-00	RESIDENTIAL	1.00		0.00	\$0.00	\$655.20
479-432-54-00	RESIDENTIAL	1.00		0.00	\$0.00	\$655.20
479-441-02-00	RESIDENTIAL	2.00		0.00	\$0.00	\$1,310.40
479-441-03-00	RESIDENTIAL	1.00		0.00	\$0.00	\$655.20
479-441-04-00	RESIDENTIAL	1.00		0.00	\$0.00	\$655.20
479-441-05-00	RESIDENTIAL	1.00		0.00	\$0.00	\$655.20
479-441-06-00	RESIDENTIAL	1.00		0.00	\$0.00	\$655.20
479-441-07-00	RESIDENTIAL	1.00		0.00	\$0.00	\$655.20
479-441-09-00	RESIDENTIAL	1.00		0.00	\$0.00	\$655.20
479-441-10-00	RESIDENTIAL	1.00		0.00	\$0.00	\$655.20
479-441-11-00	RESIDENTIAL	1.00		0.00	\$0.00	\$655.20
479-441-12-00	RESIDENTIAL	1.00		0.00	\$0.00	\$655.20
479-441-13-00	RESIDENTIAL	1.00		0.00	\$0.00	\$655.20
479-441-14-00	RESIDENTIAL	1.00		0.00	\$0.00	\$655.20
479-441-15-00	RESIDENTIAL	1.00		0.00	\$0.00	\$655.20
479-441-16-00	RESIDENTIAL	1.00		0.00	\$0.00	\$655.20
479-441-17-00	RESIDENTIAL	1.00		0.00	\$0.00	\$655.20
479-441-18-00	RESIDENTIAL	1.00		0.00	\$0.00	\$655.20
479-441-19-00	RESIDENTIAL	1.00		0.00	\$0.00	\$655.20
479-441-20-00	RESIDENTIAL	1.00		0.00	\$0.00	\$655.20
479-441-21-00	RESIDENTIAL	1.00		0.00	\$0.00	\$655.20
479-441-22-00	RESIDENTIAL	1.00		0.00	\$0.00	\$655.20
479-441-23-00	RESIDENTIAL	1.00		0.00	\$0.00	\$655.20
479-441-24-00	RESIDENTIAL	2.00		0.00	\$0.00	\$1,310.40
479-441-25-00	RESIDENTIAL	1.00		0.00	\$0.00	\$655.20
479-441-26-00	RESIDENTIAL	1.00		0.00	\$0.00	\$655.20
479-441-27-00	RESIDENTIAL	1.00		0.00	\$0.00	\$655.20
479-441-28-00	RESIDENTIAL	1.00		0.00	\$0.00	\$655.20
479-441-29-00	RESIDENTIAL	1.00		0.00	\$0.00	\$655.20

¹Applies only to Residential and Vacant Residential.

²Applies only to Commercial.

Parcel Number	Property Classification	Benefit Units ¹	Annual Water Usage ²	Base Charge ²	Volume Charge ²	Total Charge
479-441-30-00	RESIDENTIAL	2.00		0.00	\$0.00	\$1,310.40
479-441-31-00	RESIDENTIAL	1.00		0.00	\$0.00	\$655.20
479-442-01-00	RESIDENTIAL	1.00		0.00	\$0.00	\$655.20
479-442-33-00	RESIDENTIAL	1.00		0.00	\$0.00	\$655.20
479-442-35-00	RESIDENTIAL	2.00		0.00	\$0.00	\$1,310.40
479-442-36-00	RESIDENTIAL	1.00		0.00	\$0.00	\$655.20
479-450-04-00	RESIDENTIAL	1.00		0.00	\$0.00	\$655.20
479-450-05-00	RESIDENTIAL	1.00		0.00	\$0.00	\$655.20
479-450-06-00	RESIDENTIAL	1.00		0.00	\$0.00	\$655.20
479-450-08-00	RESIDENTIAL	2.00		0.00	\$0.00	\$1,310.40
479-450-12-00	RESIDENTIAL	1.00		0.00	\$0.00	\$655.20
479-450-13-00	RESIDENTIAL	1.00		0.00	\$0.00	\$655.20
479-450-14-00	RESIDENTIAL	1.00		0.00	\$0.00	\$655.20
479-450-15-00	RESIDENTIAL	1.00		0.00	\$0.00	\$655.20
479-450-16-00	RESIDENTIAL	1.00		0.00	\$0.00	\$655.20
479-450-17-00	RESIDENTIAL	1.00		0.00	\$0.00	\$655.20
479-450-25-00	RESIDENTIAL	1.00		0.00	\$0.00	\$655.20
479-450-26-00	RESIDENTIAL	2.00		0.00	\$0.00	\$1,310.40
479-450-27-00	RESIDENTIAL	2.00		0.00	\$0.00	\$1,310.40
479-450-29-00	RESIDENTIAL	1.00		0.00	\$0.00	\$655.20
479-450-30-00	RESIDENTIAL	1.00		0.00	\$0.00	\$655.20
479-450-32-00	RESIDENTIAL	1.00		0.00	\$0.00	\$655.20
479-450-33-00	RESIDENTIAL	1.00		0.00	\$0.00	\$655.20
479-450-34-00	RESIDENTIAL	1.00		0.00	\$0.00	\$655.20
479-450-35-00	RESIDENTIAL	1.00		0.00	\$0.00	\$655.20
479-450-40-00	RESIDENTIAL	4.00		0.00	\$0.00	\$2,620.80
479-450-42-00	RESIDENTIAL	1.00		0.00	\$0.00	\$655.20
479-450-43-00	RESIDENTIAL	1.00		0.00	\$0.00	\$655.20
479-450-46-00	RESIDENTIAL	1.00		0.00	\$0.00	\$655.20
479-450-49-00	RESIDENTIAL	1.00		0.00	\$0.00	\$655.20
479-450-54-00	RESIDENTIAL	1.00		0.00	\$0.00	\$655.20
479-450-55-00	RESIDENTIAL	2.00		0.00	\$0.00	\$1,310.40
479-450-56-00	RESIDENTIAL	1.00		0.00	\$0.00	\$655.20

¹Applies only to Residential and Vacant Residential.

²Applies only to Commercial.

Parcel Number	Property Classification	Benefit Units ¹	Annual Water Usage ²	Base Charge ²	Volume Charge ²	Total Charge
479-450-57-00	RESIDENTIAL	1.00		0.00	\$0.00	\$655.20
479-450-58-00	RESIDENTIAL	1.00		0.00	\$0.00	\$655.20
479-450-59-00	RESIDENTIAL	2.00		0.00	\$0.00	\$1,310.40
479-450-60-00	RESIDENTIAL	1.00		0.00	\$0.00	\$655.20
479-450-61-00	RESIDENTIAL	1.00		0.00	\$0.00	\$655.20
479-450-62-00	RESIDENTIAL	1.00		0.00	\$0.00	\$655.20
479-450-63-00	RESIDENTIAL	4.00		0.00	\$0.00	\$2,620.80
479-450-64-00	RESIDENTIAL	2.00		0.00	\$0.00	\$1,310.40
479-450-65-00	RESIDENTIAL	2.00		0.00	\$0.00	\$1,310.40
479-460-08-00	RESIDENTIAL	2.00		0.00	\$0.00	\$1,310.40
479-460-09-00	RESIDENTIAL	1.00		0.00	\$0.00	\$655.20
479-460-10-00	RESIDENTIAL	2.00		0.00	\$0.00	\$1,310.40
479-460-11-00	RESIDENTIAL	2.00		0.00	\$0.00	\$1,310.40
479-470-01-00	RESIDENTIAL	1.00		0.00	\$0.00	\$655.20
479-470-02-00	RESIDENTIAL	1.00		0.00	\$0.00	\$655.20
479-470-03-00	RESIDENTIAL	2.00		0.00	\$0.00	\$1,310.40
479-470-09-01	RESIDENTIAL	1.00		0.00	\$0.00	\$655.20
479-470-09-02	RESIDENTIAL	1.00		0.00	\$0.00	\$655.20
479-470-09-03	RESIDENTIAL	1.00		0.00	\$0.00	\$655.20
479-470-09-04	RESIDENTIAL	1.00		0.00	\$0.00	\$655.20
479-470-09-05	RESIDENTIAL	1.00		0.00	\$0.00	\$655.20
479-470-09-06	RESIDENTIAL	1.00		0.00	\$0.00	\$655.20
479-470-09-07	RESIDENTIAL	1.00		0.00	\$0.00	\$655.20
479-470-09-08	RESIDENTIAL	1.00		0.00	\$0.00	\$655.20
479-470-09-09	RESIDENTIAL	1.00		0.00	\$0.00	\$655.20
479-470-09-10	RESIDENTIAL	1.00		0.00	\$0.00	\$655.20
479-470-09-11	RESIDENTIAL	1.00		0.00	\$0.00	\$655.20
479-470-09-12	RESIDENTIAL	1.00		0.00	\$0.00	\$655.20
479-470-09-13	RESIDENTIAL	1.00		0.00	\$0.00	\$655.20
479-470-09-14	RESIDENTIAL	1.00		0.00	\$0.00	\$655.20
479-470-09-15	RESIDENTIAL	1.00		0.00	\$0.00	\$655.20
479-470-09-16	RESIDENTIAL	1.00		0.00	\$0.00	\$655.20
479-470-09-17	RESIDENTIAL	1.00		0.00	\$0.00	\$655.20

¹Applies only to Residential and Vacant Residential.

²Applies only to Commercial.

Parcel Number	Property Classification	Benefit Units ¹	Annual Water Usage ²	Base Charge ²	Volume Charge ²	Total Charge
479-481-07-00	RESIDENTIAL	1.00		0.00	\$0.00	\$655.20
479-481-08-00	RESIDENTIAL	1.00		0.00	\$0.00	\$655.20
479-481-09-00	RESIDENTIAL	1.00		0.00	\$0.00	\$655.20
479-481-10-00	RESIDENTIAL	1.00		0.00	\$0.00	\$655.20
479-481-11-00	RESIDENTIAL	1.00		0.00	\$0.00	\$655.20
479-481-12-00	RESIDENTIAL	1.00		0.00	\$0.00	\$655.20
479-481-13-00	RESIDENTIAL	1.00		0.00	\$0.00	\$655.20
479-481-14-00	RESIDENTIAL	1.00		0.00	\$0.00	\$655.20
479-481-15-00	RESIDENTIAL	1.00		0.00	\$0.00	\$655.20
479-481-16-00	RESIDENTIAL	1.00		0.00	\$0.00	\$655.20
479-481-17-00	RESIDENTIAL	1.00		0.00	\$0.00	\$655.20
479-481-18-00	RESIDENTIAL	1.00		0.00	\$0.00	\$655.20
479-481-19-00	RESIDENTIAL	1.00		0.00	\$0.00	\$655.20
479-482-06-00	COMMERCIAL LOW		10,016	655.20	\$69,942.40	\$70,597.60
479-483-01-00	RESIDENTIAL	2.00		0.00	\$0.00	\$1,310.40
479-483-02-00	RESIDENTIAL	1.00		0.00	\$0.00	\$655.20
479-483-03-00	RESIDENTIAL	2.00		0.00	\$0.00	\$1,310.40
479-483-04-00	RESIDENTIAL	2.00		0.00	\$0.00	\$1,310.40
479-483-07-00	RESIDENTIAL	1.00		0.00	\$0.00	\$655.20
479-483-08-00	RESIDENTIAL	1.00		0.00	\$0.00	\$655.20
479-483-23-00	RESIDENTIAL	1.00		0.00	\$0.00	\$655.20
479-483-24-00	RESIDENTIAL	1.00		0.00	\$0.00	\$655.20
479-483-25-00	RESIDENTIAL	1.00		0.00	\$0.00	\$655.20
479-483-26-00	RESIDENTIAL	1.00		0.00	\$0.00	\$655.20
479-483-27-00	RESIDENTIAL	1.00		0.00	\$0.00	\$655.20
479-483-28-00	RESIDENTIAL	1.00		0.00	\$0.00	\$655.20
479-483-36-00	RESIDENTIAL	1.00		0.00	\$0.00	\$655.20
479-483-37-00	RESIDENTIAL	1.00		0.00	\$0.00	\$655.20
479-483-38-00	RESIDENTIAL	1.00		0.00	\$0.00	\$655.20
479-491-02-00	RESIDENTIAL	1.00		0.00	\$0.00	\$655.20
479-491-08-00	RESIDENTIAL	1.00		0.00	\$0.00	\$655.20
479-491-11-00	RESIDENTIAL	1.00		0.00	\$0.00	\$655.20
479-491-12-00	RESIDENTIAL	1.00		0.00	\$0.00	\$655.20

¹Applies only to Residential and Vacant Residential.

²Applies only to Commercial.

Parcel Number	Property Classification	Benefit Units ¹	Annual Water Usage ²	Base Charge ²	Volume Charge ²	Total Charge
479-491-13-00	RESIDENTIAL	1.00		0.00	\$0.00	\$655.20
479-491-14-00	RESIDENTIAL	2.00		0.00	\$0.00	\$1,310.40
479-491-15-00	RESIDENTIAL	1.00		0.00	\$0.00	\$655.20
479-491-16-00	RESIDENTIAL	1.00		0.00	\$0.00	\$655.20
479-491-17-00	RESIDENTIAL	1.00		0.00	\$0.00	\$655.20
479-491-18-00	RESIDENTIAL	1.00		0.00	\$0.00	\$655.20
479-491-19-00	RESIDENTIAL	1.00		0.00	\$0.00	\$655.20
479-491-20-00	RESIDENTIAL	1.00		0.00	\$0.00	\$655.20
479-491-23-00	RESIDENTIAL	1.00		0.00	\$0.00	\$655.20
479-491-24-00	RESIDENTIAL	1.00		0.00	\$0.00	\$655.20
479-491-25-00	RESIDENTIAL	1.00		0.00	\$0.00	\$655.20
479-491-26-00	RESIDENTIAL	1.00		0.00	\$0.00	\$655.20
479-491-27-00	RESIDENTIAL	1.00		0.00	\$0.00	\$655.20
479-491-28-00	RESIDENTIAL	1.00		0.00	\$0.00	\$655.20
479-492-01-00	RESIDENTIAL	1.00		0.00	\$0.00	\$655.20
479-492-02-00	RESIDENTIAL	2.00		0.00	\$0.00	\$1,310.40
479-492-03-00	RESIDENTIAL	1.00		0.00	\$0.00	\$655.20
479-492-04-00	RESIDENTIAL	1.00		0.00	\$0.00	\$655.20
479-492-05-00	RESIDENTIAL	2.00		0.00	\$0.00	\$1,310.40
479-492-07-00	RESIDENTIAL	1.00		0.00	\$0.00	\$655.20
479-492-08-00	RESIDENTIAL	1.00		0.00	\$0.00	\$655.20
479-492-09-00	RESIDENTIAL	1.00		0.00	\$0.00	\$655.20
479-492-10-00	RESIDENTIAL	1.00		0.00	\$0.00	\$655.20
479-492-11-00	RESIDENTIAL	1.00		0.00	\$0.00	\$655.20
479-492-12-00	RESIDENTIAL	1.00		0.00	\$0.00	\$655.20
479-492-13-00	RESIDENTIAL	1.00		0.00	\$0.00	\$655.20
479-501-05-00	RESIDENTIAL	3.00		0.00	\$0.00	\$1,965.60
479-501-06-00	RESIDENTIAL	2.00		0.00	\$0.00	\$1,310.40
479-501-12-00	RESIDENTIAL	1.00		0.00	\$0.00	\$655.20
479-501-24-00	RESIDENTIAL	1.00		0.00	\$0.00	\$655.20
479-501-25-00	RESIDENTIAL	2.00		0.00	\$0.00	\$1,310.40
479-501-27-00	RESIDENTIAL	1.00		0.00	\$0.00	\$655.20
479-501-33-00	RESIDENTIAL	1.00		0.00	\$0.00	\$655.20

¹Applies only to Residential and Vacant Residential.

²Applies only to Commercial.

Parcel Number	Property Classification	Benefit Units ¹	Annual Water Usage ²	Base Charge ²	Volume Charge ²	Total Charge
479-502-01-00	RESIDENTIAL	1.00		0.00	\$0.00	\$655.20
479-502-02-00	RESIDENTIAL	1.00		0.00	\$0.00	\$655.20
479-502-03-00	RESIDENTIAL	1.00		0.00	\$0.00	\$655.20
479-502-04-00	RESIDENTIAL	1.00		0.00	\$0.00	\$655.20
479-502-05-00	RESIDENTIAL	1.00		0.00	\$0.00	\$655.20
479-502-08-00	RESIDENTIAL	1.00		0.00	\$0.00	\$655.20
479-502-10-00	RESIDENTIAL	2.00		0.00	\$0.00	\$1,310.40
479-502-14-00	RESIDENTIAL	1.00		0.00	\$0.00	\$655.20
479-511-01-00	RESIDENTIAL	1.00		0.00	\$0.00	\$655.20
479-511-03-00	RESIDENTIAL	1.00		0.00	\$0.00	\$655.20
479-511-04-00	RESIDENTIAL	1.00		0.00	\$0.00	\$655.20
479-511-05-00	RESIDENTIAL	1.00		0.00	\$0.00	\$655.20
479-511-06-00	RESIDENTIAL	1.00		0.00	\$0.00	\$655.20
479-511-07-00	RESIDENTIAL	1.00		0.00	\$0.00	\$655.20
479-511-14-00	RESIDENTIAL	1.00		0.00	\$0.00	\$655.20
479-512-01-00	RESIDENTIAL	1.00		0.00	\$0.00	\$655.20
479-512-02-00	RESIDENTIAL	1.00		0.00	\$0.00	\$655.20
479-512-03-00	RESIDENTIAL	1.00		0.00	\$0.00	\$655.20
479-512-04-00	RESIDENTIAL	1.00		0.00	\$0.00	\$655.20
479-512-05-00	RESIDENTIAL	1.00		0.00	\$0.00	\$655.20
479-512-06-00	RESIDENTIAL	1.00		0.00	\$0.00	\$655.20
479-512-07-00	RESIDENTIAL	1.00		0.00	\$0.00	\$655.20
479-512-08-00	RESIDENTIAL	1.00		0.00	\$0.00	\$655.20
479-512-09-00	RESIDENTIAL	1.00		0.00	\$0.00	\$655.20
479-512-10-00	RESIDENTIAL	1.00		0.00	\$0.00	\$655.20
479-512-11-00	RESIDENTIAL	1.00		0.00	\$0.00	\$655.20
479-512-12-00	RESIDENTIAL	1.00		0.00	\$0.00	\$655.20
479-512-13-00	RESIDENTIAL	1.00		0.00	\$0.00	\$655.20
479-512-14-00	RESIDENTIAL	1.00		0.00	\$0.00	\$655.20
479-512-15-00	RESIDENTIAL	1.00		0.00	\$0.00	\$655.20
479-512-16-00	RESIDENTIAL	1.00		0.00	\$0.00	\$655.20
479-512-17-00	RESIDENTIAL	1.00		0.00	\$0.00	\$655.20
479-512-18-00	RESIDENTIAL	1.00		0.00	\$0.00	\$655.20

¹Applies only to Residential and Vacant Residential.

²Applies only to Commercial.

Parcel Number	Property Classification	Benefit Units ¹	Annual Water Usage ²	Base Charge ²	Volume Charge ²	Total Charge
479-512-19-00	RESIDENTIAL	1.00		0.00	\$0.00	\$655.20
479-512-20-00	RESIDENTIAL	1.00		0.00	\$0.00	\$655.20
479-512-21-00	RESIDENTIAL	1.00		0.00	\$0.00	\$655.20
479-512-22-00	RESIDENTIAL	1.00		0.00	\$0.00	\$655.20
479-512-23-00	RESIDENTIAL	1.00		0.00	\$0.00	\$655.20
479-512-24-00	RESIDENTIAL	1.00		0.00	\$0.00	\$655.20
479-512-25-00	RESIDENTIAL	1.00		0.00	\$0.00	\$655.20
479-512-26-00	RESIDENTIAL	1.00		0.00	\$0.00	\$655.20
479-512-27-00	RESIDENTIAL	1.00		0.00	\$0.00	\$655.20
479-512-28-00	RESIDENTIAL	1.00		0.00	\$0.00	\$655.20
479-512-29-00	RESIDENTIAL	1.00		0.00	\$0.00	\$655.20
479-512-30-00	RESIDENTIAL	1.00		0.00	\$0.00	\$655.20
479-512-31-00	RESIDENTIAL	1.00		0.00	\$0.00	\$655.20
479-520-01-00	RESIDENTIAL	1.00		0.00	\$0.00	\$655.20
479-520-02-00	RESIDENTIAL	1.00		0.00	\$0.00	\$655.20
479-520-03-00	RESIDENTIAL	1.00		0.00	\$0.00	\$655.20
479-520-04-00	RESIDENTIAL	1.00		0.00	\$0.00	\$655.20
479-520-05-00	RESIDENTIAL	1.00		0.00	\$0.00	\$655.20
479-520-06-00	RESIDENTIAL	1.00		0.00	\$0.00	\$655.20
479-520-07-00	RESIDENTIAL	1.00		0.00	\$0.00	\$655.20
479-520-08-00	RESIDENTIAL	1.00		0.00	\$0.00	\$655.20
479-520-09-00	RESIDENTIAL	1.00		0.00	\$0.00	\$655.20
479-520-10-00	RESIDENTIAL	1.00		0.00	\$0.00	\$655.20
479-520-11-00	RESIDENTIAL	1.00		0.00	\$0.00	\$655.20
479-520-12-00	RESIDENTIAL	1.00		0.00	\$0.00	\$655.20
479-520-13-00	RESIDENTIAL	1.00		0.00	\$0.00	\$655.20
479-520-14-00	RESIDENTIAL	1.00		0.00	\$0.00	\$655.20
479-520-15-00	RESIDENTIAL	1.00		0.00	\$0.00	\$655.20
479-520-16-00	RESIDENTIAL	1.00		0.00	\$0.00	\$655.20
479-520-17-00	RESIDENTIAL	1.00		0.00	\$0.00	\$655.20
479-520-18-00	RESIDENTIAL	1.00		0.00	\$0.00	\$655.20
479-520-19-00	RESIDENTIAL	1.00		0.00	\$0.00	\$655.20
479-520-20-00	RESIDENTIAL	1.00		0.00	\$0.00	\$655.20

¹Applies only to Residential and Vacant Residential.

²Applies only to Commercial.

Parcel Number	Property Classification	Benefit Units ¹	Annual Water Usage ²	Base Charge ²	Volume Charge ²	Total Charge
479-520-21-00	RESIDENTIAL	1.00		0.00	\$0.00	\$655.20
479-520-22-00	RESIDENTIAL	1.00		0.00	\$0.00	\$655.20
479-520-23-00	RESIDENTIAL	1.00		0.00	\$0.00	\$655.20
479-520-24-00	RESIDENTIAL	1.00		0.00	\$0.00	\$655.20
479-520-25-00	RESIDENTIAL	1.00		0.00	\$0.00	\$655.20
479-520-26-00	RESIDENTIAL	1.00		0.00	\$0.00	\$655.20
479-520-27-00	RESIDENTIAL	1.00		0.00	\$0.00	\$655.20
479-520-28-00	RESIDENTIAL	1.00		0.00	\$0.00	\$655.20
479-520-29-00	RESIDENTIAL	1.00		0.00	\$0.00	\$655.20
479-520-30-00	RESIDENTIAL	1.00		0.00	\$0.00	\$655.20
479-520-31-00	RESIDENTIAL	1.00		0.00	\$0.00	\$655.20
479-520-32-00	RESIDENTIAL	1.00		0.00	\$0.00	\$655.20
479-520-33-00	RESIDENTIAL	1.00		0.00	\$0.00	\$655.20
479-520-34-00	RESIDENTIAL	1.00		0.00	\$0.00	\$655.20
479-530-01-00	RESIDENTIAL	1.00		0.00	\$0.00	\$655.20
479-530-02-00	RESIDENTIAL	1.00		0.00	\$0.00	\$655.20
479-530-03-00	RESIDENTIAL	1.00		0.00	\$0.00	\$655.20
479-530-04-00	RESIDENTIAL	1.00		0.00	\$0.00	\$655.20
479-530-05-00	RESIDENTIAL	1.00		0.00	\$0.00	\$655.20
479-530-06-00	RESIDENTIAL	1.00		0.00	\$0.00	\$655.20
480-021-01-00	RESIDENTIAL	2.00		0.00	\$0.00	\$1,310.40
480-021-02-00	RESIDENTIAL	2.00		0.00	\$0.00	\$1,310.40
480-021-03-00	RESIDENTIAL	3.00		0.00	\$0.00	\$1,965.60
480-021-04-00	RESIDENTIAL	3.00		0.00	\$0.00	\$1,965.60
480-021-05-00	RESIDENTIAL	2.00		0.00	\$0.00	\$1,310.40
480-021-23-00	RESIDENTIAL	4.00		0.00	\$0.00	\$2,620.80
480-021-24-00	RESIDENTIAL	8.00		0.00	\$0.00	\$5,241.60
480-021-73-00	COMMERCIAL LOW		28	655.20	\$0.00	\$655.20
480-021-75-00	RESIDENTIAL	8.00		0.00	\$0.00	\$5,241.60
480-021-76-00	RESIDENTIAL	10.00		0.00	\$0.00	\$6,552.00
480-021-78-00	COMMERCIAL LOW		35	655.20	\$0.00	\$655.20
480-021-79-00	VACANT COMMERCIAL			0.00	\$0.00	\$80.22
480-021-80-00	COMMERCIAL MEDIUM		21	655.20	\$0.00	\$655.20

¹Applies only to Residential and Vacant Residential.

²Applies only to Commercial.

Parcel Number	Property Classification	Benefit Units ¹	Annual Water Usage ²	Base Charge ²	Volume Charge ²	Total Charge
480-021-89-00	COMMERCIAL LOW		105	655.20	\$190.08	\$845.28
480-021-91-00	COMMERCIAL LOW		1,592	655.20	\$10,637.44	\$11,292.64
480-021-94-00	COMMERCIAL MEDIUM		1,752	655.20	\$14,955.42	\$15,610.62
480-041-01-00	COMMERCIAL MEDIUM		22	655.20	\$0.00	\$655.20
480-041-02-00	RESIDENTIAL	2.00		0.00	\$0.00	\$1,310.40
480-041-03-00	RESIDENTIAL	2.00		0.00	\$0.00	\$1,310.40
480-041-04-00	RESIDENTIAL	2.00		0.00	\$0.00	\$1,310.40
480-041-06-00	RESIDENTIAL	2.00		0.00	\$0.00	\$1,310.40
480-041-10-00	COMMERCIAL LOW		384	655.20	\$2,133.12	\$2,788.32
480-041-11-00	COMMERCIAL MEDIUM		7	655.20	\$0.00	\$655.20
480-041-13-00	RESIDENTIAL	1.00		0.00	\$0.00	\$655.20
480-041-14-00	COMMERCIAL MEDIUM		112	655.20	\$281.90	\$937.10
480-041-15-00	COMMERCIAL LOW		112	655.20	\$221.76	\$876.96
480-041-17-00	COMMERCIAL LOW		384	655.20	\$2,133.12	\$2,788.32
480-041-18-00	COMMERCIAL LOW		14	655.20	\$0.00	\$655.20
480-041-22-00	COMMERCIAL MEDIUM		6	655.20	\$0.00	\$655.20
480-041-24-00	COMMERCIAL LOW		139	655.20	\$408.32	\$1,063.52
480-041-25-00	COMMERCIAL LOW		14	655.20	\$0.00	\$655.20
480-041-26-00	RESIDENTIAL	1.00		0.00	\$0.00	\$655.20
480-041-27-00	COMMERCIAL LOW		66	655.20	\$102.08	\$757.28
480-042-01-00	COMMERCIAL MEDIUM		41	655.20	\$0.00	\$655.20
480-042-03-00	COMMERCIAL LOW		111	655.20	\$228.80	\$884.00
480-042-04-00	COMMERCIAL LOW		126	655.20	\$316.80	\$972.00
480-042-05-00	COMMERCIAL LOW		51	655.20	\$0.00	\$655.20
480-042-06-00	COMMERCIAL LOW		16	655.20	\$0.00	\$655.20
480-042-07-00	COMMERCIAL MEDIUM		78	655.20	\$120.81	\$776.00
480-042-08-00	RESIDENTIAL	3.00		0.00	\$0.00	\$1,965.60
480-042-09-00	RESIDENTIAL	1.00		0.00	\$0.00	\$655.20
480-042-10-00	COMMERCIAL LOW		7	655.20	\$0.00	\$655.20
480-042-11-00	RESIDENTIAL	1.00		0.00	\$0.00	\$655.20
480-042-12-00	VACANT COMMERCIAL			0.00	\$0.00	\$80.22
480-042-13-00	VACANT COMMERCIAL			0.00	\$0.00	\$80.22
480-042-17-00	COMMERCIAL MEDIUM		144	655.20	\$586.20	\$1,241.40

¹Applies only to Residential and Vacant Residential.

²Applies only to Commercial.

Parcel Number	Property Classification	Benefit Units ¹	Annual Water Usage ²	Base Charge ²	Volume Charge ²	Total Charge
480-042-18-00	COMMERCIAL LOW		46	655.20	\$0.00	\$655.20
480-042-19-00	COMMERCIAL MEDIUM		50	655.20	\$0.00	\$655.20
480-042-20-00	COMMERCIAL LOW		79	655.20	\$10.56	\$665.76
480-042-21-00	COMMERCIAL MEDIUM		43	655.20	\$4.47	\$659.66
480-042-22-00	COMMERCIAL LOW		19	655.20	\$0.00	\$655.20
480-042-23-00	COMMERCIAL LOW		384	655.20	\$2,133.12	\$2,788.32
480-043-13-00	VACANT COMMERCIAL			0.00	\$0.00	\$80.22
480-043-14-00	COMMERCIAL LOW		70	655.20	\$0.00	\$655.20
480-043-16-00	RESIDENTIAL	1.00		0.00	\$0.00	\$655.20
480-043-35-00	RESIDENTIAL	60.10		0.00	\$0.00	\$39,377.52
480-043-39-00	RESIDENTIAL	86.75		0.00	\$0.00	\$56,838.60
480-043-42-00	RESIDENTIAL	86.93		0.00	\$0.00	\$56,956.52
480-081-07-00	COMMERCIAL LOW		54	655.20	\$59.84	\$715.04
480-081-09-00	RESIDENTIAL	1.00		0.00	\$0.00	\$655.20
480-081-10-00	RESIDENTIAL	1.00		0.00	\$0.00	\$655.20
480-081-11-00	RESIDENTIAL	2.00		0.00	\$0.00	\$1,310.40
480-081-12-00	RESIDENTIAL	1.00		0.00	\$0.00	\$655.20
480-081-13-00	VACANT RESIDENTIAL	1.00		0.00	\$0.00	\$58.64
480-081-14-00	RESIDENTIAL	2.00		0.00	\$0.00	\$1,310.40
480-081-15-00	RESIDENTIAL	2.00		0.00	\$0.00	\$1,310.40
480-081-16-00	RESIDENTIAL	4.00		0.00	\$0.00	\$2,620.80
480-081-17-00	RESIDENTIAL	1.00		0.00	\$0.00	\$655.20
480-081-18-00	RESIDENTIAL	2.00		0.00	\$0.00	\$1,310.40
480-081-19-00	COMMERCIAL LOW		57	655.20	\$3.52	\$658.72
480-081-20-00	COMMERCIAL LOW		21	655.20	\$0.00	\$655.20
480-081-21-00	RESIDENTIAL	1.00		0.00	\$0.00	\$655.20
480-081-22-00	COMMERCIAL LOW		9	655.20	\$0.00	\$655.20
480-081-23-00	COMMERCIAL MEDIUM		23	655.20	\$0.00	\$655.20
480-082-01-00	RESIDENTIAL	1.00		0.00	\$0.00	\$655.20
480-082-03-00	RESIDENTIAL	1.00		0.00	\$0.00	\$655.20
480-082-04-00	RESIDENTIAL	12.00		0.00	\$0.00	\$7,862.40
480-082-05-00	RESIDENTIAL	10.00		0.00	\$0.00	\$6,552.00
480-082-08-00	RESIDENTIAL	1.00		0.00	\$0.00	\$655.20

¹Applies only to Residential and Vacant Residential.

²Applies only to Commercial.

Parcel Number	Property Classification	Benefit Units ¹	Annual Water Usage ²	Base Charge ²	Volume Charge ²	Total Charge
480-082-09-00	RESIDENTIAL	3.00		0.00	\$0.00	\$1,965.60
480-082-10-00	RESIDENTIAL	1.00		0.00	\$0.00	\$655.20
480-082-11-00	RESIDENTIAL	2.00		0.00	\$0.00	\$1,310.40
480-082-12-00	RESIDENTIAL	2.00		0.00	\$0.00	\$1,310.40
480-082-13-00	RESIDENTIAL	1.00		0.00	\$0.00	\$655.20
480-082-14-00	RESIDENTIAL	6.00		0.00	\$0.00	\$3,931.20
480-082-18-00	RESIDENTIAL	2.00		0.00	\$0.00	\$1,310.40
480-082-19-00	RESIDENTIAL	1.00		0.00	\$0.00	\$655.20
480-082-22-00	RESIDENTIAL	2.00		0.00	\$0.00	\$1,310.40
480-082-23-00	RESIDENTIAL	46.00		0.00	\$0.00	\$30,139.20
480-083-01-00	RESIDENTIAL	1.00		0.00	\$0.00	\$655.20
480-083-02-00	RESIDENTIAL	2.00		0.00	\$0.00	\$1,310.40
480-083-03-00	RESIDENTIAL	1.00		0.00	\$0.00	\$655.20
480-083-04-00	RESIDENTIAL	2.00		0.00	\$0.00	\$1,310.40
480-083-05-00	RESIDENTIAL	1.00		0.00	\$0.00	\$655.20
480-083-06-00	RESIDENTIAL	6.00		0.00	\$0.00	\$3,931.20
480-083-07-00	RESIDENTIAL	13.00		0.00	\$0.00	\$8,517.60
480-083-08-00	RESIDENTIAL	1.00		0.00	\$0.00	\$655.20
480-083-09-00	RESIDENTIAL	3.00		0.00	\$0.00	\$1,965.60
480-083-10-00	RESIDENTIAL	1.00		0.00	\$0.00	\$655.20
480-083-11-00	RESIDENTIAL	2.00		0.00	\$0.00	\$1,310.40
480-083-12-00	RESIDENTIAL	2.00		0.00	\$0.00	\$1,310.40
480-083-13-00	RESIDENTIAL	2.00		0.00	\$0.00	\$1,310.40
480-083-15-00	RESIDENTIAL	6.00		0.00	\$0.00	\$3,931.20
480-083-16-00	RESIDENTIAL	1.00		0.00	\$0.00	\$655.20
480-083-17-00	RESIDENTIAL	1.00		0.00	\$0.00	\$655.20
480-083-18-00	RESIDENTIAL	1.00		0.00	\$0.00	\$655.20
480-083-19-00	RESIDENTIAL	2.00		0.00	\$0.00	\$1,310.40
480-083-20-00	RESIDENTIAL	2.00		0.00	\$0.00	\$1,310.40
480-084-03-00	COMMERCIAL LOW		0	655.20	\$0.00	\$655.20
480-084-11-00	RESIDENTIAL	1.00		0.00	\$0.00	\$655.20
480-084-12-00	RESIDENTIAL	2.00		0.00	\$0.00	\$1,310.40
480-084-13-00	RESIDENTIAL	4.00		0.00	\$0.00	\$2,620.80

¹Applies only to Residential and Vacant Residential.

²Applies only to Commercial.

Parcel Number	Property Classification	Benefit Units ¹	Annual Water Usage ²	Base Charge ²	Volume Charge ²	Total Charge
480-084-14-00	RESIDENTIAL	1.00		0.00	\$0.00	\$655.20
480-084-15-00	RESIDENTIAL	5.00		0.00	\$0.00	\$3,276.00
480-084-16-00	RESIDENTIAL	1.00		0.00	\$0.00	\$655.20
480-084-17-00	RESIDENTIAL	1.00		0.00	\$0.00	\$655.20
480-084-18-00	RESIDENTIAL	5.00		0.00	\$0.00	\$3,276.00
480-084-22-00	RESIDENTIAL	1.00		0.00	\$0.00	\$655.20
480-084-23-00	VACANT COMMERCIAL			0.00	\$0.00	\$80.22
480-084-24-00	COMMERCIAL MEDIUM		29	655.20	\$0.00	\$655.20
480-084-25-00	COMMERCIAL LOW		39	655.20	\$0.00	\$655.20
480-084-31-00	VACANT COMMERCIAL			0.00	\$0.00	\$80.22
480-084-32-00	COMMERCIAL LOW		14	655.20	\$0.00	\$655.20
480-084-33-00	COMMERCIAL LOW		22	655.20	\$0.00	\$655.20
480-101-04-00	COMMERCIAL LOW		384	655.20	\$2,133.12	\$2,788.32
480-101-05-00	VACANT COMMERCIAL			0.00	\$0.00	\$80.22
480-101-06-00	COMMERCIAL LOW		627	655.20	\$3,843.84	\$4,499.04
480-101-08-00	COMMERCIAL HIGH		482	655.20	\$5,285.18	\$5,940.38
480-101-11-00	COMMERCIAL LOW		384	655.20	\$2,133.12	\$2,788.32
480-101-12-00	COMMERCIAL LOW		384	655.20	\$2,133.12	\$2,788.32
480-102-02-00	COMMERCIAL LOW		384	655.20	\$2,133.12	\$2,788.32
480-102-03-00	COMMERCIAL LOW		144	655.20	\$443.52	\$1,098.72
480-102-08-00	RESIDENTIAL	5.00		0.00	\$0.00	\$3,276.00
480-102-09-00	COMMERCIAL LOW		8	655.20	\$0.00	\$655.20
480-102-15-00	RESIDENTIAL	2.00		0.00	\$0.00	\$1,310.40
480-102-16-00	RESIDENTIAL	20.00		0.00	\$0.00	\$13,104.00
480-104-01-00	RESIDENTIAL	4.00		0.00	\$0.00	\$2,620.80
480-104-02-00	RESIDENTIAL	2.00		0.00	\$0.00	\$1,310.40
480-104-03-00	RESIDENTIAL	18.00		0.00	\$0.00	\$11,793.60
480-104-04-00	RESIDENTIAL	42.00		0.00	\$0.00	\$27,518.40
480-104-06-00	RESIDENTIAL	64.00		0.00	\$0.00	\$41,932.80
480-105-01-00	COMMERCIAL LOW		88	655.20	\$91.52	\$746.72
480-105-03-00	COMMERCIAL LOW		384	655.20	\$2,133.12	\$2,788.32
480-105-04-00	RESIDENTIAL	5.00		0.00	\$0.00	\$3,276.00
480-105-05-00	RESIDENTIAL	4.00		0.00	\$0.00	\$2,620.80

¹Applies only to Residential and Vacant Residential.

²Applies only to Commercial.

Parcel Number	Property Classification	Benefit Units ¹	Annual Water Usage ²	Base Charge ²	Volume Charge ²	Total Charge
480-105-06-00	COMMERCIAL LOW		384	655.20	\$2,133.12	\$2,788.32
480-105-07-00	RESIDENTIAL	3.25		0.00	\$0.00	\$2,129.40
480-105-08-00	COMMERCIAL LOW		257	655.20	\$1,239.04	\$1,894.24
480-111-06-00	COMMERCIAL LOW		8	655.20	\$0.00	\$655.20
480-111-13-00	COMMERCIAL LOW		10	655.20	\$0.00	\$655.20
480-111-14-00	COMMERCIAL LOW		30	655.20	\$0.00	\$655.20
480-111-15-00	COMMERCIAL MEDIUM		27	655.20	\$0.00	\$655.20
480-111-16-00	COMMERCIAL LOW		49	655.20	\$0.00	\$655.20
480-111-17-00	COMMERCIAL LOW		26	655.20	\$0.00	\$655.20
480-111-18-00	COMMERCIAL LOW		101	655.20	\$186.56	\$841.76
480-111-19-00	COMMERCIAL LOW		169	655.20	\$619.52	\$1,274.72
480-111-20-00	VACANT COMMERCIAL			0.00	\$0.00	\$80.22
480-111-21-00	COMMERCIAL LOW		0	655.20	\$0.00	\$655.20
480-111-23-00	COMMERCIAL LOW		106	655.20	\$176.00	\$831.20
480-111-24-00	COMMERCIAL HIGH		43	655.20	\$72.49	\$727.68
480-111-25-00	COMMERCIAL LOW		6	655.20	\$0.00	\$655.20
480-111-26-00	COMMERCIAL LOW		22	655.20	\$0.00	\$655.20
480-111-27-00	COMMERCIAL HIGH		569	655.20	\$6,431.84	\$7,087.04
480-111-28-00	COMMERCIAL LOW		0	655.20	\$0.00	\$655.20
480-111-29-00	COMMERCIAL HIGH		219	655.20	\$1,818.84	\$2,474.04
480-111-30-00	COMMERCIAL HIGH		13	655.20	\$0.00	\$655.20
480-111-31-00	COMMERCIAL LOW		241	655.20	\$1,126.40	\$1,781.60
480-111-32-00	VACANT COMMERCIAL			0.00	\$0.00	\$80.22
480-111-34-00	COMMERCIAL LOW		101	655.20	\$344.96	\$1,000.16
480-111-35-00	COMMERCIAL LOW		10	655.20	\$0.00	\$655.20
480-111-36-00	COMMERCIAL LOW		26	655.20	\$0.00	\$655.20
480-112-01-00	COMMERCIAL MEDIUM		2	655.20	\$0.00	\$655.20
480-112-02-00	COMMERCIAL LOW		92	655.20	\$77.44	\$732.64
480-112-04-00	COMMERCIAL LOW		69	655.20	\$109.12	\$764.32
480-112-05-00	COMMERCIAL MEDIUM		187	655.20	\$948.67	\$1,603.86
480-112-06-00	COMMERCIAL LOW		7	655.20	\$0.00	\$655.20
480-112-07-00	COMMERCIAL LOW		66	655.20	\$10.56	\$665.76
480-112-08-00	COMMERCIAL LOW		384	655.20	\$2,133.12	\$2,788.32

¹Applies only to Residential and Vacant Residential.

²Applies only to Commercial.

Parcel Number	Property Classification	Benefit Units ¹	Annual Water Usage ²	Base Charge ²	Volume Charge ²	Total Charge
480-112-09-00	COMMERCIAL LOW		95	655.20	\$109.12	\$764.32
480-112-10-00	COMMERCIAL MEDIUM		158	655.20	\$689.12	\$1,344.32
480-112-11-00	COMMERCIAL LOW		52	655.20	\$17.60	\$672.80
480-112-12-00	COMMERCIAL LOW		39	655.20	\$0.00	\$655.20
480-112-14-00	COMMERCIAL LOW		61	655.20	\$126.72	\$781.92
480-112-16-00	COMMERCIAL LOW		384	655.20	\$2,133.12	\$2,788.32
480-112-17-00	COMMERCIAL LOW		60	655.20	\$172.48	\$827.68
480-131-01-00	COMMERCIAL MEDIUM		17	655.20	\$0.00	\$655.20
480-131-03-00	COMMERCIAL MEDIUM		323	655.20	\$2,165.87	\$2,821.06
480-131-06-00	COMMERCIAL LOW		420	655.20	\$2,386.56	\$3,041.76
480-131-07-00	VACANT COMMERCIAL			0.00	\$0.00	\$80.22
480-131-10-00	COMMERCIAL MEDIUM		131	655.20	\$474.33	\$1,129.52
480-131-11-00	COMMERCIAL MEDIUM		384	655.20	\$2,711.82	\$3,367.02
480-131-12-00	COMMERCIAL LOW		824	655.20	\$5,230.72	\$5,885.92
480-132-01-00	COMMERCIAL MEDIUM		41	655.20	\$0.00	\$655.20
480-132-02-00	COMMERCIAL LOW		107	655.20	\$204.16	\$859.36
480-132-03-00	COMMERCIAL HIGH		147	655.20	\$869.88	\$1,525.08
480-132-06-00	RESIDENTIAL	1.00		0.00	\$0.00	\$655.20
480-132-08-00	VACANT RESIDENTIAL	1.00		0.00	\$0.00	\$58.64
480-132-09-00	COMMERCIAL HIGH		102	655.20	\$349.27	\$1,004.46
480-132-10-00	COMMERCIAL HIGH		85	655.20	\$92.26	\$747.46
480-132-12-00	COMMERCIAL LOW		99	655.20	\$425.92	\$1,081.12
480-132-13-00	COMMERCIAL HIGH		407	655.20	\$4,296.68	\$4,951.88
480-132-14-00	COMMERCIAL LOW		455	655.20	\$2,632.96	\$3,288.16
480-132-16-00	RESIDENTIAL	1.00		0.00	\$0.00	\$655.20
480-132-17-00	RESIDENTIAL	12.00		0.00	\$0.00	\$7,862.40
480-132-19-00	RESIDENTIAL	25.00		0.00	\$0.00	\$16,380.00
480-133-04-00	COMMERCIAL MEDIUM		6,216	655.20	\$54,908.22	\$55,563.42
480-133-05-00	COMMERCIAL HIGH		339	655.20	\$3,400.44	\$4,055.64
480-150-03-00	RESIDENTIAL	1.00		0.00	\$0.00	\$655.20
480-150-04-00	RESIDENTIAL	2.00		0.00	\$0.00	\$1,310.40
480-150-05-00	RESIDENTIAL	1.00		0.00	\$0.00	\$655.20
480-150-06-00	RESIDENTIAL	2.00		0.00	\$0.00	\$1,310.40

¹Applies only to Residential and Vacant Residential.

²Applies only to Commercial.

Parcel Number	Property Classification	Benefit Units ¹	Annual Water Usage ²	Base Charge ²	Volume Charge ²	Total Charge
480-150-07-00	RESIDENTIAL	2.00		0.00	\$0.00	\$1,310.40
480-150-09-00	RESIDENTIAL	2.00		0.00	\$0.00	\$1,310.40
480-150-10-00	RESIDENTIAL	2.00		0.00	\$0.00	\$1,310.40
480-150-11-00	RESIDENTIAL	2.00		0.00	\$0.00	\$1,310.40
480-150-12-00	RESIDENTIAL	13.00		0.00	\$0.00	\$8,517.60
480-150-13-00	RESIDENTIAL	2.00		0.00	\$0.00	\$1,310.40
480-150-14-00	RESIDENTIAL	1.00		0.00	\$0.00	\$655.20
480-150-15-00	RESIDENTIAL	2.00		0.00	\$0.00	\$1,310.40
480-150-18-00	RESIDENTIAL	2.00		0.00	\$0.00	\$1,310.40
480-150-24-00	RESIDENTIAL	2.00		0.00	\$0.00	\$1,310.40
480-150-25-00	RESIDENTIAL	1.00		0.00	\$0.00	\$655.20
480-150-27-00	RESIDENTIAL	1.00		0.00	\$0.00	\$655.20
480-150-28-00	RESIDENTIAL	3.00		0.00	\$0.00	\$1,965.60
480-150-30-00	RESIDENTIAL	1.00		0.00	\$0.00	\$655.20
480-150-31-00	RESIDENTIAL	2.00		0.00	\$0.00	\$1,310.40
480-150-32-00	RESIDENTIAL	1.00		0.00	\$0.00	\$655.20
480-150-33-00	RESIDENTIAL	6.00		0.00	\$0.00	\$3,931.20
480-150-34-00	RESIDENTIAL	5.00		0.00	\$0.00	\$3,276.00
480-150-35-00	RESIDENTIAL	2.00		0.00	\$0.00	\$1,310.40
480-150-36-00	RESIDENTIAL	2.00		0.00	\$0.00	\$1,310.40
480-150-38-00	RESIDENTIAL	1.00		0.00	\$0.00	\$655.20
480-150-39-00	RESIDENTIAL	2.00		0.00	\$0.00	\$1,310.40
480-150-40-00	RESIDENTIAL	1.00		0.00	\$0.00	\$655.20
480-150-42-00	RESIDENTIAL	2.00		0.00	\$0.00	\$1,310.40
480-150-44-00	RESIDENTIAL	1.00		0.00	\$0.00	\$655.20
480-150-45-00	RESIDENTIAL	1.00		0.00	\$0.00	\$655.20
480-150-46-00	RESIDENTIAL	1.00		0.00	\$0.00	\$655.20
480-150-47-00	RESIDENTIAL	1.00		0.00	\$0.00	\$655.20
480-161-01-00	RESIDENTIAL	1.00		0.00	\$0.00	\$655.20
480-161-02-00	RESIDENTIAL	2.00		0.00	\$0.00	\$1,310.40
480-161-03-00	RESIDENTIAL	1.00		0.00	\$0.00	\$655.20
480-161-04-00	RESIDENTIAL	19.00		0.00	\$0.00	\$12,448.80
480-161-06-00	RESIDENTIAL	11.00		0.00	\$0.00	\$7,207.20

¹Applies only to Residential and Vacant Residential.

²Applies only to Commercial.

Parcel Number	Property Classification	Benefit Units ¹	Annual Water Usage ²	Base Charge ²	Volume Charge ²	Total Charge
480-161-09-00	RESIDENTIAL	1.00		0.00	\$0.00	\$655.20
480-161-10-00	RESIDENTIAL	1.00		0.00	\$0.00	\$655.20
480-161-11-00	RESIDENTIAL	1.00		0.00	\$0.00	\$655.20
480-161-12-00	RESIDENTIAL	1.00		0.00	\$0.00	\$655.20
480-161-13-00	RESIDENTIAL	17.00		0.00	\$0.00	\$11,138.40
480-162-01-00	RESIDENTIAL	2.00		0.00	\$0.00	\$1,310.40
480-162-02-00	RESIDENTIAL	1.00		0.00	\$0.00	\$655.20
480-162-03-00	RESIDENTIAL	1.00		0.00	\$0.00	\$655.20
480-162-04-00	RESIDENTIAL	1.00		0.00	\$0.00	\$655.20
480-162-05-00	RESIDENTIAL	1.00		0.00	\$0.00	\$655.20
480-162-07-00	RESIDENTIAL	1.00		0.00	\$0.00	\$655.20
480-162-08-00	RESIDENTIAL	1.00		0.00	\$0.00	\$655.20
480-162-10-00	RESIDENTIAL	1.00		0.00	\$0.00	\$655.20
480-162-11-00	RESIDENTIAL	1.00		0.00	\$0.00	\$655.20
480-162-13-00	RESIDENTIAL	2.00		0.00	\$0.00	\$1,310.40
480-162-14-00	RESIDENTIAL	1.00		0.00	\$0.00	\$655.20
480-162-15-00	RESIDENTIAL	1.00		0.00	\$0.00	\$655.20
480-162-16-00	RESIDENTIAL	1.00		0.00	\$0.00	\$655.20
480-162-17-00	RESIDENTIAL	1.00		0.00	\$0.00	\$655.20
480-162-22-00	RESIDENTIAL	1.00		0.00	\$0.00	\$655.20
480-162-24-00	RESIDENTIAL	1.00		0.00	\$0.00	\$655.20
480-162-25-00	RESIDENTIAL	1.00		0.00	\$0.00	\$655.20
480-162-28-00	RESIDENTIAL	1.00		0.00	\$0.00	\$655.20
480-171-02-00	RESIDENTIAL	1.00		0.00	\$0.00	\$655.20
480-171-03-00	RESIDENTIAL	3.00		0.00	\$0.00	\$1,965.60
480-171-08-00	RESIDENTIAL	1.00		0.00	\$0.00	\$655.20
480-171-09-00	RESIDENTIAL	2.00		0.00	\$0.00	\$1,310.40
480-171-10-00	RESIDENTIAL	2.00		0.00	\$0.00	\$1,310.40
480-171-11-00	RESIDENTIAL	2.00		0.00	\$0.00	\$1,310.40
480-171-12-00	RESIDENTIAL	2.00		0.00	\$0.00	\$1,310.40
480-171-13-00	RESIDENTIAL	2.00		0.00	\$0.00	\$1,310.40
480-171-14-00	RESIDENTIAL	1.00		0.00	\$0.00	\$655.20
480-171-15-00	RESIDENTIAL	2.00		0.00	\$0.00	\$1,310.40

¹Applies only to Residential and Vacant Residential.

²Applies only to Commercial.

Parcel Number	Property Classification	Benefit Units ¹	Annual Water Usage ²	Base Charge ²	Volume Charge ²	Total Charge
480-171-16-00	RESIDENTIAL	2.00		0.00	\$0.00	\$1,310.40
480-171-17-00	RESIDENTIAL	1.00		0.00	\$0.00	\$655.20
480-171-18-00	RESIDENTIAL	50.00		0.00	\$0.00	\$32,760.00
480-172-01-00	RESIDENTIAL	1.00		0.00	\$0.00	\$655.20
480-172-02-00	RESIDENTIAL	1.00		0.00	\$0.00	\$655.20
480-172-03-00	RESIDENTIAL	1.00		0.00	\$0.00	\$655.20
480-172-05-00	RESIDENTIAL	1.00		0.00	\$0.00	\$655.20
480-172-06-00	RESIDENTIAL	1.00		0.00	\$0.00	\$655.20
480-172-07-00	RESIDENTIAL	2.00		0.00	\$0.00	\$1,310.40
480-172-08-00	RESIDENTIAL	1.00		0.00	\$0.00	\$655.20
480-172-09-00	RESIDENTIAL	2.00		0.00	\$0.00	\$1,310.40
480-172-10-00	RESIDENTIAL	2.00		0.00	\$0.00	\$1,310.40
480-172-11-00	RESIDENTIAL	4.00		0.00	\$0.00	\$2,620.80
480-172-12-00	RESIDENTIAL	1.00		0.00	\$0.00	\$655.20
480-172-14-01	RESIDENTIAL	1.00		0.00	\$0.00	\$655.20
480-172-14-02	RESIDENTIAL	1.00		0.00	\$0.00	\$655.20
480-172-14-03	RESIDENTIAL	1.00		0.00	\$0.00	\$655.20
480-172-14-04	RESIDENTIAL	1.00		0.00	\$0.00	\$655.20
480-172-14-05	RESIDENTIAL	1.00		0.00	\$0.00	\$655.20
480-172-14-06	RESIDENTIAL	1.00		0.00	\$0.00	\$655.20
480-172-14-07	RESIDENTIAL	1.00		0.00	\$0.00	\$655.20
480-172-14-08	RESIDENTIAL	1.00		0.00	\$0.00	\$655.20
480-172-14-09	RESIDENTIAL	1.00		0.00	\$0.00	\$655.20
480-172-15-00	RESIDENTIAL	1.00		0.00	\$0.00	\$655.20
480-172-16-00	RESIDENTIAL	2.00		0.00	\$0.00	\$1,310.40
480-172-17-00	RESIDENTIAL	2.00		0.00	\$0.00	\$1,310.40
480-172-18-00	RESIDENTIAL	2.00		0.00	\$0.00	\$1,310.40
480-172-19-00	RESIDENTIAL	1.00		0.00	\$0.00	\$655.20
480-172-20-00	RESIDENTIAL	1.00		0.00	\$0.00	\$655.20
480-173-03-00	COMMERCIAL LOW		0	655.20	\$0.00	\$655.20
480-173-04-00	RESIDENTIAL	6.30		0.00	\$0.00	\$4,127.76
480-201-01-00	RESIDENTIAL	1.00		0.00	\$0.00	\$655.20
480-201-02-00	RESIDENTIAL	1.00		0.00	\$0.00	\$655.20

¹Applies only to Residential and Vacant Residential.

²Applies only to Commercial.

Parcel Number	Property Classification	Benefit Units ¹	Annual Water Usage ²	Base Charge ²	Volume Charge ²	Total Charge
480-201-03-00	RESIDENTIAL	1.00		0.00	\$0.00	\$655.20
480-201-04-00	RESIDENTIAL	1.00		0.00	\$0.00	\$655.20
480-201-05-00	RESIDENTIAL	1.00		0.00	\$0.00	\$655.20
480-201-06-00	RESIDENTIAL	1.00		0.00	\$0.00	\$655.20
480-201-07-00	RESIDENTIAL	1.00		0.00	\$0.00	\$655.20
480-201-08-00	RESIDENTIAL	1.00		0.00	\$0.00	\$655.20
480-201-09-00	RESIDENTIAL	2.00		0.00	\$0.00	\$1,310.40
480-201-10-00	RESIDENTIAL	1.00		0.00	\$0.00	\$655.20
480-202-01-00	RESIDENTIAL	1.00		0.00	\$0.00	\$655.20
480-202-02-00	RESIDENTIAL	1.00		0.00	\$0.00	\$655.20
480-202-03-00	RESIDENTIAL	1.00		0.00	\$0.00	\$655.20
480-202-04-00	RESIDENTIAL	1.00		0.00	\$0.00	\$655.20
480-202-05-00	RESIDENTIAL	1.00		0.00	\$0.00	\$655.20
480-202-06-00	RESIDENTIAL	1.00		0.00	\$0.00	\$655.20
480-202-07-00	RESIDENTIAL	2.00		0.00	\$0.00	\$1,310.40
480-202-08-00	RESIDENTIAL	1.00		0.00	\$0.00	\$655.20
480-202-09-00	RESIDENTIAL	2.00		0.00	\$0.00	\$1,310.40
480-202-10-00	RESIDENTIAL	2.00		0.00	\$0.00	\$1,310.40
480-203-01-00	COMMERCIAL LOW		384	655.20	\$2,133.12	\$2,788.32
480-203-02-00	VACANT COMMERCIAL			0.00	\$0.00	\$80.22
480-203-05-00	COMMERCIAL HIGH		977	655.20	\$11,809.28	\$12,464.48
480-221-01-00	RESIDENTIAL	1.00		0.00	\$0.00	\$655.20
480-221-02-00	RESIDENTIAL	1.00		0.00	\$0.00	\$655.20
480-221-03-00	RESIDENTIAL	1.00		0.00	\$0.00	\$655.20
480-221-04-00	RESIDENTIAL	1.00		0.00	\$0.00	\$655.20
480-221-06-00	RESIDENTIAL	1.00		0.00	\$0.00	\$655.20
480-221-07-00	RESIDENTIAL	1.00		0.00	\$0.00	\$655.20
480-221-08-00	RESIDENTIAL	1.00		0.00	\$0.00	\$655.20
480-221-09-00	RESIDENTIAL	1.00		0.00	\$0.00	\$655.20
480-221-10-00	RESIDENTIAL	1.00		0.00	\$0.00	\$655.20
480-221-11-00	RESIDENTIAL	1.00		0.00	\$0.00	\$655.20
480-221-12-00	RESIDENTIAL	1.00		0.00	\$0.00	\$655.20
480-221-13-00	RESIDENTIAL	1.00		0.00	\$0.00	\$655.20

¹Applies only to Residential and Vacant Residential.

²Applies only to Commercial.

Parcel Number	Property Classification	Benefit Units ¹	Annual Water Usage ²	Base Charge ²	Volume Charge ²	Total Charge
480-221-14-00	RESIDENTIAL	1.00		0.00	\$0.00	\$655.20
480-221-15-00	RESIDENTIAL	1.00		0.00	\$0.00	\$655.20
480-221-16-00	RESIDENTIAL	1.00		0.00	\$0.00	\$655.20
480-221-17-00	RESIDENTIAL	1.00		0.00	\$0.00	\$655.20
480-221-18-00	RESIDENTIAL	1.00		0.00	\$0.00	\$655.20
480-221-19-00	RESIDENTIAL	1.00		0.00	\$0.00	\$655.20
480-221-20-00	RESIDENTIAL	1.00		0.00	\$0.00	\$655.20
480-221-21-00	RESIDENTIAL	1.00		0.00	\$0.00	\$655.20
480-221-22-00	RESIDENTIAL	1.00		0.00	\$0.00	\$655.20
480-221-23-00	RESIDENTIAL	2.00		0.00	\$0.00	\$1,310.40
480-221-24-00	RESIDENTIAL	2.00		0.00	\$0.00	\$1,310.40
480-221-25-00	RESIDENTIAL	1.00		0.00	\$0.00	\$655.20
480-221-27-00	RESIDENTIAL	4.00		0.00	\$0.00	\$2,620.80
480-221-28-00	RESIDENTIAL	1.00		0.00	\$0.00	\$655.20
480-221-29-00	RESIDENTIAL	2.00		0.00	\$0.00	\$1,310.40
480-221-30-00	RESIDENTIAL	2.00		0.00	\$0.00	\$1,310.40
480-221-31-00	RESIDENTIAL	1.00		0.00	\$0.00	\$655.20
480-221-33-00	RESIDENTIAL	1.00		0.00	\$0.00	\$655.20
480-221-34-00	RESIDENTIAL	2.00		0.00	\$0.00	\$1,310.40
480-221-35-00	RESIDENTIAL	1.00		0.00	\$0.00	\$655.20
480-221-36-00	RESIDENTIAL	1.00		0.00	\$0.00	\$655.20
480-222-01-00	RESIDENTIAL	1.00		0.00	\$0.00	\$655.20
480-222-02-00	RESIDENTIAL	1.00		0.00	\$0.00	\$655.20
480-222-03-00	RESIDENTIAL	1.00		0.00	\$0.00	\$655.20
480-222-04-00	RESIDENTIAL	1.00		0.00	\$0.00	\$655.20
480-222-05-00	RESIDENTIAL	1.00		0.00	\$0.00	\$655.20
480-222-06-00	RESIDENTIAL	1.00		0.00	\$0.00	\$655.20
480-222-07-00	RESIDENTIAL	1.00		0.00	\$0.00	\$655.20
480-222-08-00	RESIDENTIAL	1.00		0.00	\$0.00	\$655.20
480-222-09-00	RESIDENTIAL	1.00		0.00	\$0.00	\$655.20
480-222-10-00	RESIDENTIAL	1.00		0.00	\$0.00	\$655.20
480-222-11-00	RESIDENTIAL	1.00		0.00	\$0.00	\$655.20
480-222-12-00	RESIDENTIAL	1.00		0.00	\$0.00	\$655.20

¹Applies only to Residential and Vacant Residential.

²Applies only to Commercial.

Parcel Number	Property Classification	Benefit Units ¹	Annual Water Usage ²	Base Charge ²	Volume Charge ²	Total Charge
480-222-13-00	RESIDENTIAL	1.00		0.00	\$0.00	\$655.20
480-222-14-00	RESIDENTIAL	1.00		0.00	\$0.00	\$655.20
480-222-15-00	RESIDENTIAL	1.00		0.00	\$0.00	\$655.20
480-223-01-00	RESIDENTIAL	1.00		0.00	\$0.00	\$655.20
480-223-02-00	RESIDENTIAL	1.00		0.00	\$0.00	\$655.20
480-223-03-00	RESIDENTIAL	1.00		0.00	\$0.00	\$655.20
480-223-04-00	RESIDENTIAL	1.00		0.00	\$0.00	\$655.20
480-223-05-00	RESIDENTIAL	1.00		0.00	\$0.00	\$655.20
480-223-06-00	RESIDENTIAL	1.00		0.00	\$0.00	\$655.20
480-223-07-00	RESIDENTIAL	1.00		0.00	\$0.00	\$655.20
480-223-08-00	RESIDENTIAL	1.00		0.00	\$0.00	\$655.20
480-223-09-00	RESIDENTIAL	1.00		0.00	\$0.00	\$655.20
480-223-10-00	RESIDENTIAL	1.00		0.00	\$0.00	\$655.20
480-223-11-00	RESIDENTIAL	2.00		0.00	\$0.00	\$1,310.40
480-223-12-00	RESIDENTIAL	2.00		0.00	\$0.00	\$1,310.40
480-223-13-00	RESIDENTIAL	2.00		0.00	\$0.00	\$1,310.40
480-223-14-00	RESIDENTIAL	2.00		0.00	\$0.00	\$1,310.40
480-223-15-00	RESIDENTIAL	1.00		0.00	\$0.00	\$655.20
480-224-01-00	RESIDENTIAL	1.00		0.00	\$0.00	\$655.20
480-224-02-00	RESIDENTIAL	2.00		0.00	\$0.00	\$1,310.40
480-224-03-00	RESIDENTIAL	2.00		0.00	\$0.00	\$1,310.40
480-224-04-00	RESIDENTIAL	2.00		0.00	\$0.00	\$1,310.40
480-224-05-00	RESIDENTIAL	1.00		0.00	\$0.00	\$655.20
480-224-06-00	RESIDENTIAL	1.00		0.00	\$0.00	\$655.20
480-224-07-00	RESIDENTIAL	3.00		0.00	\$0.00	\$1,965.60
480-224-08-00	RESIDENTIAL	6.00		0.00	\$0.00	\$3,931.20
480-224-09-00	RESIDENTIAL	2.00		0.00	\$0.00	\$1,310.40
480-224-11-00	RESIDENTIAL	1.00		0.00	\$0.00	\$655.20
480-231-01-00	RESIDENTIAL	2.00		0.00	\$0.00	\$1,310.40
480-231-02-00	RESIDENTIAL	1.00		0.00	\$0.00	\$655.20
480-231-03-00	RESIDENTIAL	1.00		0.00	\$0.00	\$655.20
480-231-04-00	RESIDENTIAL	1.00		0.00	\$0.00	\$655.20
480-231-11-00	RESIDENTIAL	1.00		0.00	\$0.00	\$655.20

¹Applies only to Residential and Vacant Residential.

²Applies only to Commercial.

Parcel Number	Property Classification	Benefit Units ¹	Annual Water Usage ²	Base Charge ²	Volume Charge ²	Total Charge
480-231-12-00	RESIDENTIAL	2.00		0.00	\$0.00	\$1,310.40
480-231-14-00	RESIDENTIAL	1.00		0.00	\$0.00	\$655.20
480-231-15-00	RESIDENTIAL	1.00		0.00	\$0.00	\$655.20
480-231-16-00	RESIDENTIAL	1.00		0.00	\$0.00	\$655.20
480-231-17-00	RESIDENTIAL	1.00		0.00	\$0.00	\$655.20
480-231-18-00	RESIDENTIAL	1.00		0.00	\$0.00	\$655.20
480-231-20-00	RESIDENTIAL	1.00		0.00	\$0.00	\$655.20
480-231-22-00	RESIDENTIAL	2.00		0.00	\$0.00	\$1,310.40
480-231-24-00	RESIDENTIAL	1.00		0.00	\$0.00	\$655.20
480-231-26-00	RESIDENTIAL	2.00		0.00	\$0.00	\$1,310.40
480-231-27-00	RESIDENTIAL	2.00		0.00	\$0.00	\$1,310.40
480-231-28-00	RESIDENTIAL	1.00		0.00	\$0.00	\$655.20
480-231-30-00	RESIDENTIAL	2.00		0.00	\$0.00	\$1,310.40
480-231-32-00	RESIDENTIAL	1.00		0.00	\$0.00	\$655.20
480-231-33-00	RESIDENTIAL	4.00		0.00	\$0.00	\$2,620.80
480-232-01-00	RESIDENTIAL	2.00		0.00	\$0.00	\$1,310.40
480-232-02-00	RESIDENTIAL	1.00		0.00	\$0.00	\$655.20
480-232-03-00	RESIDENTIAL	1.00		0.00	\$0.00	\$655.20
480-232-04-00	RESIDENTIAL	1.00		0.00	\$0.00	\$655.20
480-232-06-00	RESIDENTIAL	1.00		0.00	\$0.00	\$655.20
480-232-08-00	RESIDENTIAL	2.00		0.00	\$0.00	\$1,310.40
480-232-09-00	RESIDENTIAL	2.00		0.00	\$0.00	\$1,310.40
480-232-12-00	RESIDENTIAL	2.00		0.00	\$0.00	\$1,310.40
480-232-15-00	RESIDENTIAL	1.00		0.00	\$0.00	\$655.20
480-232-16-00	RESIDENTIAL	2.00		0.00	\$0.00	\$1,310.40
480-233-01-00	RESIDENTIAL	1.00		0.00	\$0.00	\$655.20
480-233-02-00	RESIDENTIAL	1.00		0.00	\$0.00	\$655.20
480-233-03-00	RESIDENTIAL	2.00		0.00	\$0.00	\$1,310.40
480-233-04-00	RESIDENTIAL	2.00		0.00	\$0.00	\$1,310.40
480-233-05-00	RESIDENTIAL	1.00		0.00	\$0.00	\$655.20
480-233-06-00	RESIDENTIAL	1.00		0.00	\$0.00	\$655.20
480-233-07-00	RESIDENTIAL	1.00		0.00	\$0.00	\$655.20
480-233-08-00	RESIDENTIAL	1.00		0.00	\$0.00	\$655.20

¹Applies only to Residential and Vacant Residential.

²Applies only to Commercial.

Parcel Number	Property Classification	Benefit Units ¹	Annual Water Usage ²	Base Charge ²	Volume Charge ²	Total Charge
480-233-09-00	RESIDENTIAL	2.00		0.00	\$0.00	\$1,310.40
480-233-10-00	RESIDENTIAL	1.00		0.00	\$0.00	\$655.20
480-234-01-00	RESIDENTIAL	1.00		0.00	\$0.00	\$655.20
480-234-02-00	RESIDENTIAL	1.00		0.00	\$0.00	\$655.20
480-234-03-00	RESIDENTIAL	2.00		0.00	\$0.00	\$1,310.40
480-234-04-00	RESIDENTIAL	1.00		0.00	\$0.00	\$655.20
480-234-05-00	RESIDENTIAL	2.00		0.00	\$0.00	\$1,310.40
480-234-06-00	RESIDENTIAL	1.00		0.00	\$0.00	\$655.20
480-234-07-00	RESIDENTIAL	1.00		0.00	\$0.00	\$655.20
480-234-08-00	RESIDENTIAL	1.00		0.00	\$0.00	\$655.20
480-234-09-00	RESIDENTIAL	1.00		0.00	\$0.00	\$655.20
480-234-10-00	RESIDENTIAL	1.00		0.00	\$0.00	\$655.20
480-234-11-00	RESIDENTIAL	1.00		0.00	\$0.00	\$655.20
480-234-12-00	RESIDENTIAL	1.00		0.00	\$0.00	\$655.20
480-234-13-00	RESIDENTIAL	1.00		0.00	\$0.00	\$655.20
480-234-14-00	RESIDENTIAL	1.00		0.00	\$0.00	\$655.20
480-234-15-00	RESIDENTIAL	1.00		0.00	\$0.00	\$655.20
480-234-16-00	RESIDENTIAL	2.00		0.00	\$0.00	\$1,310.40
480-234-17-00	RESIDENTIAL	2.00		0.00	\$0.00	\$1,310.40
480-235-01-00	RESIDENTIAL	2.00		0.00	\$0.00	\$1,310.40
480-235-02-00	RESIDENTIAL	1.00		0.00	\$0.00	\$655.20
480-235-03-00	RESIDENTIAL	1.00		0.00	\$0.00	\$655.20
480-235-04-00	RESIDENTIAL	1.00		0.00	\$0.00	\$655.20
480-235-05-00	RESIDENTIAL	1.00		0.00	\$0.00	\$655.20
480-235-06-00	RESIDENTIAL	1.00		0.00	\$0.00	\$655.20
480-235-07-00	RESIDENTIAL	1.00		0.00	\$0.00	\$655.20
480-235-08-00	RESIDENTIAL	1.00		0.00	\$0.00	\$655.20
480-235-09-00	RESIDENTIAL	1.00		0.00	\$0.00	\$655.20
480-235-10-00	RESIDENTIAL	1.00		0.00	\$0.00	\$655.20
480-235-11-00	RESIDENTIAL	1.00		0.00	\$0.00	\$655.20
480-235-12-00	RESIDENTIAL	1.00		0.00	\$0.00	\$655.20
480-235-13-00	RESIDENTIAL	1.00		0.00	\$0.00	\$655.20
480-235-15-00	RESIDENTIAL	1.00		0.00	\$0.00	\$655.20

¹Applies only to Residential and Vacant Residential.

²Applies only to Commercial.

Parcel Number	Property Classification	Benefit Units ¹	Annual Water Usage ²	Base Charge ²	Volume Charge ²	Total Charge
480-235-16-00	RESIDENTIAL	1.00		0.00	\$0.00	\$655.20
480-235-17-00	RESIDENTIAL	1.00		0.00	\$0.00	\$655.20
480-235-18-00	RESIDENTIAL	1.00		0.00	\$0.00	\$655.20
480-235-19-00	RESIDENTIAL	1.00		0.00	\$0.00	\$655.20
480-235-20-00	RESIDENTIAL	1.00		0.00	\$0.00	\$655.20
480-261-01-00	RESIDENTIAL	1.00		0.00	\$0.00	\$655.20
480-261-02-00	RESIDENTIAL	1.00		0.00	\$0.00	\$655.20
480-261-04-00	RESIDENTIAL	1.00		0.00	\$0.00	\$655.20
480-261-05-00	RESIDENTIAL	1.00		0.00	\$0.00	\$655.20
480-261-06-00	RESIDENTIAL	1.00		0.00	\$0.00	\$655.20
480-261-08-00	RESIDENTIAL	1.00		0.00	\$0.00	\$655.20
480-261-09-00	RESIDENTIAL	1.00		0.00	\$0.00	\$655.20
480-261-10-00	RESIDENTIAL	1.00		0.00	\$0.00	\$655.20
480-261-11-00	RESIDENTIAL	1.00		0.00	\$0.00	\$655.20
480-261-12-00	RESIDENTIAL	1.00		0.00	\$0.00	\$655.20
480-261-13-00	RESIDENTIAL	1.00		0.00	\$0.00	\$655.20
480-261-14-00	RESIDENTIAL	1.00		0.00	\$0.00	\$655.20
480-261-15-00	RESIDENTIAL	1.00		0.00	\$0.00	\$655.20
480-261-16-00	RESIDENTIAL	1.00		0.00	\$0.00	\$655.20
480-261-19-00	RESIDENTIAL	1.00		0.00	\$0.00	\$655.20
480-261-21-00	RESIDENTIAL	1.00		0.00	\$0.00	\$655.20
480-262-01-00	RESIDENTIAL	1.00		0.00	\$0.00	\$655.20
480-262-04-00	RESIDENTIAL	4.00		0.00	\$0.00	\$2,620.80
480-262-05-00	RESIDENTIAL	4.00		0.00	\$0.00	\$2,620.80
480-262-06-00	RESIDENTIAL	3.00		0.00	\$0.00	\$1,965.60
480-262-07-00	RESIDENTIAL	1.00		0.00	\$0.00	\$655.20
480-262-08-00	RESIDENTIAL	1.00		0.00	\$0.00	\$655.20
480-262-09-00	RESIDENTIAL	1.00		0.00	\$0.00	\$655.20
480-262-10-00	RESIDENTIAL	1.00		0.00	\$0.00	\$655.20
480-262-11-00	RESIDENTIAL	1.00		0.00	\$0.00	\$655.20
480-262-12-00	RESIDENTIAL	1.00		0.00	\$0.00	\$655.20
480-262-13-00	RESIDENTIAL	1.00		0.00	\$0.00	\$655.20
480-262-14-00	RESIDENTIAL	1.00		0.00	\$0.00	\$655.20

¹Applies only to Residential and Vacant Residential.

²Applies only to Commercial.

Parcel Number	Property Classification	Benefit Units ¹	Annual Water Usage ²	Base Charge ²	Volume Charge ²	Total Charge
480-262-15-00	RESIDENTIAL	1.00		0.00	\$0.00	\$655.20
480-262-16-00	RESIDENTIAL	1.00		0.00	\$0.00	\$655.20
480-262-17-00	RESIDENTIAL	1.00		0.00	\$0.00	\$655.20
480-262-18-00	RESIDENTIAL	1.00		0.00	\$0.00	\$655.20
480-262-19-00	RESIDENTIAL	1.00		0.00	\$0.00	\$655.20
480-262-20-00	RESIDENTIAL	1.00		0.00	\$0.00	\$655.20
480-262-23-00	COMMERCIAL LOW		680	655.20	\$4,216.96	\$4,872.16
480-263-01-00	RESIDENTIAL	1.00		0.00	\$0.00	\$655.20
480-263-02-00	RESIDENTIAL	1.00		0.00	\$0.00	\$655.20
480-263-03-00	RESIDENTIAL	1.00		0.00	\$0.00	\$655.20
480-263-04-00	RESIDENTIAL	1.00		0.00	\$0.00	\$655.20
480-263-05-00	RESIDENTIAL	1.00		0.00	\$0.00	\$655.20
480-264-01-00	RESIDENTIAL	1.00		0.00	\$0.00	\$655.20
480-264-02-00	RESIDENTIAL	1.00		0.00	\$0.00	\$655.20
480-264-03-00	RESIDENTIAL	1.00		0.00	\$0.00	\$655.20
480-264-04-00	RESIDENTIAL	1.00		0.00	\$0.00	\$655.20
480-264-05-00	RESIDENTIAL	1.00		0.00	\$0.00	\$655.20
480-264-06-00	RESIDENTIAL	1.00		0.00	\$0.00	\$655.20
480-264-07-00	RESIDENTIAL	1.00		0.00	\$0.00	\$655.20
480-264-08-00	RESIDENTIAL	1.00		0.00	\$0.00	\$655.20
480-264-09-00	RESIDENTIAL	1.00		0.00	\$0.00	\$655.20
480-264-10-00	RESIDENTIAL	1.00		0.00	\$0.00	\$655.20
480-264-11-00	RESIDENTIAL	1.00		0.00	\$0.00	\$655.20
480-264-12-00	RESIDENTIAL	1.00		0.00	\$0.00	\$655.20
480-264-13-00	RESIDENTIAL	1.00		0.00	\$0.00	\$655.20
480-264-14-00	RESIDENTIAL	1.00		0.00	\$0.00	\$655.20
480-264-15-00	RESIDENTIAL	1.00		0.00	\$0.00	\$655.20
480-264-16-00	RESIDENTIAL	1.00		0.00	\$0.00	\$655.20
480-264-17-00	RESIDENTIAL	1.00		0.00	\$0.00	\$655.20
480-264-18-00	RESIDENTIAL	1.00		0.00	\$0.00	\$655.20
480-264-19-00	RESIDENTIAL	2.00		0.00	\$0.00	\$1,310.40
480-264-20-00	RESIDENTIAL	1.00		0.00	\$0.00	\$655.20
480-271-16-00	COMMERCIAL LOW		43	655.20	\$17.60	\$672.80

¹Applies only to Residential and Vacant Residential.

²Applies only to Commercial.

Parcel Number	Property Classification	Benefit Units ¹	Annual Water Usage ²	Base Charge ²	Volume Charge ²	Total Charge
480-271-17-00	COMMERCIAL HIGH		45	655.20	\$415.17	\$1,070.36
480-272-01-00	COMMERCIAL LOW		123	655.20	\$295.68	\$950.88
480-292-01-00	RESIDENTIAL	1.00		0.00	\$0.00	\$655.20
480-292-02-00	RESIDENTIAL	1.00		0.00	\$0.00	\$655.20
480-292-03-00	RESIDENTIAL	1.00		0.00	\$0.00	\$655.20
480-292-04-00	RESIDENTIAL	1.00		0.00	\$0.00	\$655.20
480-292-05-00	RESIDENTIAL	1.00		0.00	\$0.00	\$655.20
480-293-01-00	RESIDENTIAL	2.00		0.00	\$0.00	\$1,310.40
480-293-02-00	RESIDENTIAL	1.00		0.00	\$0.00	\$655.20
480-293-03-00	RESIDENTIAL	1.00		0.00	\$0.00	\$655.20
480-293-04-00	RESIDENTIAL	1.00		0.00	\$0.00	\$655.20
480-293-05-00	RESIDENTIAL	1.00		0.00	\$0.00	\$655.20
480-293-07-00	RESIDENTIAL	1.00		0.00	\$0.00	\$655.20
480-293-12-00	RESIDENTIAL	1.00		0.00	\$0.00	\$655.20
480-293-16-00	RESIDENTIAL	2.00		0.00	\$0.00	\$1,310.40
480-293-17-00	RESIDENTIAL	1.00		0.00	\$0.00	\$655.20
480-293-18-00	RESIDENTIAL	1.00		0.00	\$0.00	\$655.20
480-293-19-00	RESIDENTIAL	1.00		0.00	\$0.00	\$655.20
480-293-20-00	RESIDENTIAL	1.00		0.00	\$0.00	\$655.20
480-293-21-00	RESIDENTIAL	1.00		0.00	\$0.00	\$655.20
480-293-22-00	RESIDENTIAL	1.00		0.00	\$0.00	\$655.20
480-293-23-00	RESIDENTIAL	1.00		0.00	\$0.00	\$655.20
480-293-24-00	RESIDENTIAL	1.00		0.00	\$0.00	\$655.20
480-293-25-00	RESIDENTIAL	1.00		0.00	\$0.00	\$655.20
480-293-26-00	RESIDENTIAL	1.00		0.00	\$0.00	\$655.20
480-301-01-00	RESIDENTIAL	1.00		0.00	\$0.00	\$655.20
480-301-02-00	RESIDENTIAL	1.00		0.00	\$0.00	\$655.20
480-301-03-00	RESIDENTIAL	1.00		0.00	\$0.00	\$655.20
480-301-04-00	RESIDENTIAL	1.00		0.00	\$0.00	\$655.20
480-301-05-00	RESIDENTIAL	1.00		0.00	\$0.00	\$655.20
480-301-06-00	RESIDENTIAL	1.00		0.00	\$0.00	\$655.20
480-301-07-00	RESIDENTIAL	1.00		0.00	\$0.00	\$655.20
480-301-08-00	RESIDENTIAL	1.00		0.00	\$0.00	\$655.20

¹Applies only to Residential and Vacant Residential.

²Applies only to Commercial.

Parcel Number	Property Classification	Benefit Units ¹	Annual Water Usage ²	Base Charge ²	Volume Charge ²	Total Charge
480-302-01-00	RESIDENTIAL	1.00		0.00	\$0.00	\$655.20
480-302-02-00	RESIDENTIAL	1.00		0.00	\$0.00	\$655.20
480-302-03-00	RESIDENTIAL	1.00		0.00	\$0.00	\$655.20
480-302-04-00	RESIDENTIAL	1.00		0.00	\$0.00	\$655.20
480-302-05-00	RESIDENTIAL	1.00		0.00	\$0.00	\$655.20
480-302-06-00	RESIDENTIAL	1.00		0.00	\$0.00	\$655.20
480-302-07-00	RESIDENTIAL	2.00		0.00	\$0.00	\$1,310.40
480-302-09-00	RESIDENTIAL	2.00		0.00	\$0.00	\$1,310.40
480-302-10-00	RESIDENTIAL	2.00		0.00	\$0.00	\$1,310.40
480-302-11-00	RESIDENTIAL	1.00		0.00	\$0.00	\$655.20
480-302-12-00	RESIDENTIAL	1.00		0.00	\$0.00	\$655.20
480-303-01-00	RESIDENTIAL	1.00		0.00	\$0.00	\$655.20
480-303-02-00	RESIDENTIAL	1.00		0.00	\$0.00	\$655.20
480-303-03-00	RESIDENTIAL	1.00		0.00	\$0.00	\$655.20
480-303-04-00	RESIDENTIAL	3.00		0.00	\$0.00	\$1,965.60
480-303-05-00	RESIDENTIAL	1.00		0.00	\$0.00	\$655.20
480-303-06-00	RESIDENTIAL	1.00		0.00	\$0.00	\$655.20
480-303-07-00	RESIDENTIAL	1.00		0.00	\$0.00	\$655.20
480-303-11-00	RESIDENTIAL	1.00		0.00	\$0.00	\$655.20
480-303-12-00	RESIDENTIAL	1.00		0.00	\$0.00	\$655.20
480-303-13-00	RESIDENTIAL	1.00		0.00	\$0.00	\$655.20
480-303-14-00	RESIDENTIAL	2.00		0.00	\$0.00	\$1,310.40
480-310-01-00	RESIDENTIAL	1.00		0.00	\$0.00	\$655.20
480-310-02-00	RESIDENTIAL	1.00		0.00	\$0.00	\$655.20
480-310-03-00	RESIDENTIAL	1.00		0.00	\$0.00	\$655.20
480-310-04-00	RESIDENTIAL	1.00		0.00	\$0.00	\$655.20
480-310-05-00	RESIDENTIAL	1.00		0.00	\$0.00	\$655.20
480-310-06-00	RESIDENTIAL	1.00		0.00	\$0.00	\$655.20
480-310-07-00	RESIDENTIAL	1.00		0.00	\$0.00	\$655.20
480-310-08-00	RESIDENTIAL	1.00		0.00	\$0.00	\$655.20
480-310-09-00	RESIDENTIAL	1.00		0.00	\$0.00	\$655.20
480-310-10-00	RESIDENTIAL	1.00		0.00	\$0.00	\$655.20
480-310-11-00	RESIDENTIAL	1.00		0.00	\$0.00	\$655.20

¹Applies only to Residential and Vacant Residential.

²Applies only to Commercial.

Parcel Number	Property Classification	Benefit Units ¹	Annual Water Usage ²	Base Charge ²	Volume Charge ²	Total Charge
480-310-12-00	RESIDENTIAL	1.00		0.00	\$0.00	\$655.20
480-310-13-00	RESIDENTIAL	1.00		0.00	\$0.00	\$655.20
480-310-14-00	RESIDENTIAL	1.00		0.00	\$0.00	\$655.20
480-310-15-00	RESIDENTIAL	1.00		0.00	\$0.00	\$655.20
480-310-16-00	RESIDENTIAL	1.00		0.00	\$0.00	\$655.20
480-310-18-00	RESIDENTIAL	1.00		0.00	\$0.00	\$655.20
480-310-19-00	RESIDENTIAL	1.00		0.00	\$0.00	\$655.20
480-310-20-00	RESIDENTIAL	2.00		0.00	\$0.00	\$1,310.40
480-310-21-00	RESIDENTIAL	1.00		0.00	\$0.00	\$655.20
480-310-22-00	RESIDENTIAL	1.00		0.00	\$0.00	\$655.20
480-310-23-00	RESIDENTIAL	1.00		0.00	\$0.00	\$655.20
480-310-24-00	RESIDENTIAL	1.00		0.00	\$0.00	\$655.20
480-310-25-00	RESIDENTIAL	1.00		0.00	\$0.00	\$655.20
480-310-26-00	RESIDENTIAL	1.00		0.00	\$0.00	\$655.20
480-310-27-00	RESIDENTIAL	1.00		0.00	\$0.00	\$655.20
480-310-28-00	RESIDENTIAL	1.00		0.00	\$0.00	\$655.20
480-310-29-00	RESIDENTIAL	1.00		0.00	\$0.00	\$655.20
480-310-30-00	RESIDENTIAL	1.00		0.00	\$0.00	\$655.20
480-310-31-00	RESIDENTIAL	1.00		0.00	\$0.00	\$655.20
480-310-32-00	RESIDENTIAL	1.00		0.00	\$0.00	\$655.20
480-310-33-00	RESIDENTIAL	1.00		0.00	\$0.00	\$655.20
480-310-34-00	RESIDENTIAL	1.00		0.00	\$0.00	\$655.20
480-310-35-00	RESIDENTIAL	1.00		0.00	\$0.00	\$655.20
480-310-36-00	RESIDENTIAL	2.00		0.00	\$0.00	\$1,310.40
480-310-37-00	RESIDENTIAL	1.00		0.00	\$0.00	\$655.20
480-321-01-00	RESIDENTIAL	2.00		0.00	\$0.00	\$1,310.40
480-321-02-00	RESIDENTIAL	2.00		0.00	\$0.00	\$1,310.40
480-321-03-00	RESIDENTIAL	1.00		0.00	\$0.00	\$655.20
480-321-04-00	RESIDENTIAL	1.00		0.00	\$0.00	\$655.20
480-321-05-00	RESIDENTIAL	1.00		0.00	\$0.00	\$655.20
480-321-06-00	RESIDENTIAL	1.00		0.00	\$0.00	\$655.20
480-321-07-00	RESIDENTIAL	1.00		0.00	\$0.00	\$655.20
480-321-08-00	RESIDENTIAL	2.00		0.00	\$0.00	\$1,310.40

¹Applies only to Residential and Vacant Residential.

²Applies only to Commercial.

Parcel Number	Property Classification	Benefit Units ¹	Annual Water Usage ²	Base Charge ²	Volume Charge ²	Total Charge
480-321-09-00	RESIDENTIAL	1.00		0.00	\$0.00	\$655.20
480-321-10-00	RESIDENTIAL	1.00		0.00	\$0.00	\$655.20
480-321-11-00	RESIDENTIAL	1.00		0.00	\$0.00	\$655.20
480-321-12-00	RESIDENTIAL	1.00		0.00	\$0.00	\$655.20
480-321-13-00	RESIDENTIAL	1.00		0.00	\$0.00	\$655.20
480-321-14-00	RESIDENTIAL	1.00		0.00	\$0.00	\$655.20
480-321-15-00	RESIDENTIAL	1.00		0.00	\$0.00	\$655.20
480-321-16-00	RESIDENTIAL	1.00		0.00	\$0.00	\$655.20
480-321-17-00	RESIDENTIAL	1.00		0.00	\$0.00	\$655.20
480-321-18-00	RESIDENTIAL	1.00		0.00	\$0.00	\$655.20
480-321-19-00	RESIDENTIAL	1.00		0.00	\$0.00	\$655.20
480-321-20-00	RESIDENTIAL	1.00		0.00	\$0.00	\$655.20
480-321-21-00	RESIDENTIAL	2.00		0.00	\$0.00	\$1,310.40
480-321-22-00	RESIDENTIAL	1.00		0.00	\$0.00	\$655.20
480-321-23-00	RESIDENTIAL	1.00		0.00	\$0.00	\$655.20
480-322-03-00	RESIDENTIAL	1.00		0.00	\$0.00	\$655.20
480-322-04-00	RESIDENTIAL	1.00		0.00	\$0.00	\$655.20
480-322-05-00	RESIDENTIAL	1.00		0.00	\$0.00	\$655.20
480-322-06-00	RESIDENTIAL	1.00		0.00	\$0.00	\$655.20
480-322-07-00	RESIDENTIAL	1.00		0.00	\$0.00	\$655.20
480-322-08-00	RESIDENTIAL	1.00		0.00	\$0.00	\$655.20
480-322-14-00	RESIDENTIAL	1.00		0.00	\$0.00	\$655.20
480-322-15-00	RESIDENTIAL	1.00		0.00	\$0.00	\$655.20
480-322-16-00	RESIDENTIAL	1.00		0.00	\$0.00	\$655.20
480-322-17-00	RESIDENTIAL	1.00		0.00	\$0.00	\$655.20
480-322-18-00	RESIDENTIAL	1.00		0.00	\$0.00	\$655.20
480-322-19-00	RESIDENTIAL	1.00		0.00	\$0.00	\$655.20
480-322-20-00	RESIDENTIAL	1.00		0.00	\$0.00	\$655.20
480-322-21-00	RESIDENTIAL	2.00		0.00	\$0.00	\$1,310.40
480-322-22-00	RESIDENTIAL	1.00		0.00	\$0.00	\$655.20
480-322-23-00	RESIDENTIAL	1.00		0.00	\$0.00	\$655.20
480-322-24-00	RESIDENTIAL	1.00		0.00	\$0.00	\$655.20
480-322-25-00	RESIDENTIAL	2.00		0.00	\$0.00	\$1,310.40

¹Applies only to Residential and Vacant Residential.

²Applies only to Commercial.

Parcel Number	Property Classification	Benefit Units ¹	Annual Water Usage ²	Base Charge ²	Volume Charge ²	Total Charge
480-322-26-00	RESIDENTIAL	1.00		0.00	\$0.00	\$655.20
480-322-27-00	RESIDENTIAL	1.00		0.00	\$0.00	\$655.20
480-322-28-00	RESIDENTIAL	1.00		0.00	\$0.00	\$655.20
480-322-30-00	RESIDENTIAL	2.00		0.00	\$0.00	\$1,310.40
480-322-31-00	VACANT RESIDENTIAL	1.00		0.00	\$0.00	\$58.64
480-330-02-00	RESIDENTIAL	1.00		0.00	\$0.00	\$655.20
480-330-03-00	RESIDENTIAL	1.00		0.00	\$0.00	\$655.20
480-330-04-00	RESIDENTIAL	2.00		0.00	\$0.00	\$1,310.40
480-330-05-00	RESIDENTIAL	2.00		0.00	\$0.00	\$1,310.40
480-330-06-00	RESIDENTIAL	1.00		0.00	\$0.00	\$655.20
480-330-07-00	RESIDENTIAL	1.00		0.00	\$0.00	\$655.20
480-330-08-00	RESIDENTIAL	1.00		0.00	\$0.00	\$655.20
480-330-09-00	RESIDENTIAL	2.00		0.00	\$0.00	\$1,310.40
480-330-10-00	RESIDENTIAL	2.00		0.00	\$0.00	\$1,310.40
480-330-11-00	RESIDENTIAL	1.00		0.00	\$0.00	\$655.20
480-330-12-00	RESIDENTIAL	1.00		0.00	\$0.00	\$655.20
480-330-14-00	RESIDENTIAL	1.00		0.00	\$0.00	\$655.20
480-330-15-00	RESIDENTIAL	1.00		0.00	\$0.00	\$655.20
480-330-18-00	RESIDENTIAL	1.00		0.00	\$0.00	\$655.20
480-330-19-00	RESIDENTIAL	1.00		0.00	\$0.00	\$655.20
480-330-20-00	RESIDENTIAL	1.00		0.00	\$0.00	\$655.20
480-330-21-00	RESIDENTIAL	1.00		0.00	\$0.00	\$655.20
480-330-24-00	RESIDENTIAL	1.00		0.00	\$0.00	\$655.20
480-330-25-00	RESIDENTIAL	2.00		0.00	\$0.00	\$1,310.40
480-330-26-00	RESIDENTIAL	1.00		0.00	\$0.00	\$655.20
480-330-28-00	RESIDENTIAL	1.00		0.00	\$0.00	\$655.20
480-330-30-00	RESIDENTIAL	2.00		0.00	\$0.00	\$1,310.40
480-330-31-00	RESIDENTIAL	2.00		0.00	\$0.00	\$1,310.40
480-330-32-00	RESIDENTIAL	2.00		0.00	\$0.00	\$1,310.40
480-341-01-00	RESIDENTIAL	1.00		0.00	\$0.00	\$655.20
480-341-02-00	RESIDENTIAL	2.00		0.00	\$0.00	\$1,310.40
480-341-03-00	RESIDENTIAL	4.00		0.00	\$0.00	\$2,620.80
480-342-02-00	COMMERCIAL LOW		96	655.20	\$126.72	\$781.92

¹Applies only to Residential and Vacant Residential.

²Applies only to Commercial.

Parcel Number	Property Classification	Benefit Units ¹	Annual Water Usage ²	Base Charge ²	Volume Charge ²	Total Charge
480-343-04-00	RESIDENTIAL	1.00		0.00	\$0.00	\$655.20
480-343-06-00	COMMERCIAL LOW		384	655.20	\$2,133.12	\$2,788.32
480-344-01-00	RESIDENTIAL	1.00		0.00	\$0.00	\$655.20
480-344-02-00	RESIDENTIAL	2.00		0.00	\$0.00	\$1,310.40
480-344-03-00	RESIDENTIAL	1.00		0.00	\$0.00	\$655.20
480-344-04-00	RESIDENTIAL	2.00		0.00	\$0.00	\$1,310.40
480-344-05-00	RESIDENTIAL	1.00		0.00	\$0.00	\$655.20
480-344-06-00	RESIDENTIAL	1.00		0.00	\$0.00	\$655.20
480-344-07-00	RESIDENTIAL	1.00		0.00	\$0.00	\$655.20
480-344-08-00	RESIDENTIAL	1.00		0.00	\$0.00	\$655.20
480-344-09-00	RESIDENTIAL	1.00		0.00	\$0.00	\$655.20
480-344-10-00	RESIDENTIAL	1.00		0.00	\$0.00	\$655.20
480-344-11-00	RESIDENTIAL	1.00		0.00	\$0.00	\$655.20
480-344-12-00	RESIDENTIAL	1.00		0.00	\$0.00	\$655.20
480-344-15-00	RESIDENTIAL	2.00		0.00	\$0.00	\$1,310.40
480-344-16-00	RESIDENTIAL	1.00		0.00	\$0.00	\$655.20
480-344-17-00	RESIDENTIAL	1.00		0.00	\$0.00	\$655.20
480-344-18-00	RESIDENTIAL	1.00		0.00	\$0.00	\$655.20
480-344-19-00	RESIDENTIAL	1.00		0.00	\$0.00	\$655.20
480-344-20-00	RESIDENTIAL	1.00		0.00	\$0.00	\$655.20
480-344-21-00	RESIDENTIAL	1.00		0.00	\$0.00	\$655.20
480-344-22-00	RESIDENTIAL	1.00		0.00	\$0.00	\$655.20
480-351-01-00	COMMERCIAL LOW		42	655.20	\$0.00	\$655.20
480-351-03-00	COMMERCIAL LOW		2	655.20	\$0.00	\$655.20
480-351-06-00	COMMERCIAL MEDIUM		138	655.20	\$510.12	\$1,165.32
480-352-02-00	RESIDENTIAL	1.00		0.00	\$0.00	\$655.20
480-352-03-00	RESIDENTIAL	1.00		0.00	\$0.00	\$655.20
480-352-04-00	RESIDENTIAL	1.00		0.00	\$0.00	\$655.20
480-352-05-00	RESIDENTIAL	1.00		0.00	\$0.00	\$655.20
480-352-06-00	RESIDENTIAL	1.00		0.00	\$0.00	\$655.20
480-352-07-00	RESIDENTIAL	1.00		0.00	\$0.00	\$655.20
480-352-08-00	RESIDENTIAL	2.00		0.00	\$0.00	\$1,310.40
480-352-09-00	RESIDENTIAL	2.00		0.00	\$0.00	\$1,310.40

¹Applies only to Residential and Vacant Residential.

²Applies only to Commercial.

Parcel Number	Property Classification	Benefit Units ¹	Annual Water Usage ²	Base Charge ²	Volume Charge ²	Total Charge
480-352-10-00	RESIDENTIAL	1.00		0.00	\$0.00	\$655.20
480-352-11-00	RESIDENTIAL	2.00		0.00	\$0.00	\$1,310.40
480-352-12-00	RESIDENTIAL	2.00		0.00	\$0.00	\$1,310.40
480-352-13-00	RESIDENTIAL	2.00		0.00	\$0.00	\$1,310.40
480-353-01-00	RESIDENTIAL	1.00		0.00	\$0.00	\$655.20
480-353-02-00	RESIDENTIAL	2.00		0.00	\$0.00	\$1,310.40
480-353-03-00	RESIDENTIAL	4.00		0.00	\$0.00	\$2,620.80
480-353-08-00	RESIDENTIAL	2.00		0.00	\$0.00	\$1,310.40
480-353-09-00	RESIDENTIAL	1.00		0.00	\$0.00	\$655.20
480-353-10-00	RESIDENTIAL	1.00		0.00	\$0.00	\$655.20
480-353-11-00	RESIDENTIAL	1.00		0.00	\$0.00	\$655.20
480-353-12-00	RESIDENTIAL	1.00		0.00	\$0.00	\$655.20
480-353-13-00	RESIDENTIAL	2.00		0.00	\$0.00	\$1,310.40
480-353-14-00	RESIDENTIAL	2.00		0.00	\$0.00	\$1,310.40
480-360-01-00	RESIDENTIAL	1.00		0.00	\$0.00	\$655.20
480-360-02-00	RESIDENTIAL	1.00		0.00	\$0.00	\$655.20
480-360-03-00	RESIDENTIAL	1.00		0.00	\$0.00	\$655.20
480-360-04-00	RESIDENTIAL	4.00		0.00	\$0.00	\$2,620.80
480-360-05-00	RESIDENTIAL	2.00		0.00	\$0.00	\$1,310.40
480-360-06-00	RESIDENTIAL	1.00		0.00	\$0.00	\$655.20
480-360-12-00	RESIDENTIAL	1.00		0.00	\$0.00	\$655.20
480-360-14-00	RESIDENTIAL	1.00		0.00	\$0.00	\$655.20
480-360-15-00	RESIDENTIAL	1.00		0.00	\$0.00	\$655.20
480-370-02-00	RESIDENTIAL	1.00		0.00	\$0.00	\$655.20
480-370-03-00	RESIDENTIAL	1.00		0.00	\$0.00	\$655.20
480-370-04-00	RESIDENTIAL	2.00		0.00	\$0.00	\$1,310.40
480-370-05-00	RESIDENTIAL	2.00		0.00	\$0.00	\$1,310.40
480-370-08-00	RESIDENTIAL	1.00		0.00	\$0.00	\$655.20
480-370-10-00	RESIDENTIAL	2.00		0.00	\$0.00	\$1,310.40
480-370-11-00	RESIDENTIAL	2.00		0.00	\$0.00	\$1,310.40
480-370-12-00	RESIDENTIAL	1.00		0.00	\$0.00	\$655.20
480-370-13-00	RESIDENTIAL	1.00		0.00	\$0.00	\$655.20
480-370-14-00	RESIDENTIAL	1.00		0.00	\$0.00	\$655.20

¹Applies only to Residential and Vacant Residential.

²Applies only to Commercial.

Parcel Number	Property Classification	Benefit Units ¹	Annual Water Usage ²	Base Charge ²	Volume Charge ²	Total Charge
480-370-15-00	RESIDENTIAL	1.00		0.00	\$0.00	\$655.20
480-370-16-00	RESIDENTIAL	1.00		0.00	\$0.00	\$655.20
480-380-01-00	RESIDENTIAL	1.00		0.00	\$0.00	\$655.20
480-380-02-00	RESIDENTIAL	1.00		0.00	\$0.00	\$655.20
480-380-03-00	RESIDENTIAL	1.00		0.00	\$0.00	\$655.20
480-380-08-00	RESIDENTIAL	1.00		0.00	\$0.00	\$655.20
480-380-09-00	RESIDENTIAL	1.00		0.00	\$0.00	\$655.20
480-380-10-00	RESIDENTIAL	1.00		0.00	\$0.00	\$655.20
480-380-11-00	RESIDENTIAL	1.00		0.00	\$0.00	\$655.20
480-380-12-00	RESIDENTIAL	1.00		0.00	\$0.00	\$655.20
480-380-15-00	RESIDENTIAL	1.00		0.00	\$0.00	\$655.20
480-380-16-00	RESIDENTIAL	1.00		0.00	\$0.00	\$655.20
480-380-17-00	RESIDENTIAL	2.00		0.00	\$0.00	\$1,310.40
480-380-18-00	RESIDENTIAL	1.00		0.00	\$0.00	\$655.20
480-380-19-00	RESIDENTIAL	1.00		0.00	\$0.00	\$655.20
480-380-20-00	RESIDENTIAL	2.00		0.00	\$0.00	\$1,310.40
480-391-01-00	RESIDENTIAL	1.00		0.00	\$0.00	\$655.20
480-391-02-00	RESIDENTIAL	1.00		0.00	\$0.00	\$655.20
480-391-03-00	RESIDENTIAL	2.00		0.00	\$0.00	\$1,310.40
480-391-04-00	RESIDENTIAL	1.00		0.00	\$0.00	\$655.20
480-391-05-00	RESIDENTIAL	1.00		0.00	\$0.00	\$655.20
480-391-06-00	RESIDENTIAL	1.00		0.00	\$0.00	\$655.20
480-391-07-00	RESIDENTIAL	1.00		0.00	\$0.00	\$655.20
480-391-08-00	RESIDENTIAL	1.00		0.00	\$0.00	\$655.20
480-392-01-00	RESIDENTIAL	1.00		0.00	\$0.00	\$655.20
480-392-02-00	RESIDENTIAL	1.00		0.00	\$0.00	\$655.20
480-392-03-00	RESIDENTIAL	2.00		0.00	\$0.00	\$1,310.40
480-392-04-00	RESIDENTIAL	1.00		0.00	\$0.00	\$655.20
480-392-05-00	RESIDENTIAL	1.00		0.00	\$0.00	\$655.20
480-392-06-00	RESIDENTIAL	1.00		0.00	\$0.00	\$655.20
480-392-07-00	RESIDENTIAL	1.00		0.00	\$0.00	\$655.20
480-392-08-00	RESIDENTIAL	1.00		0.00	\$0.00	\$655.20
480-401-01-00	VACANT COMMERCIAL			0.00	\$0.00	\$80.22

¹Applies only to Residential and Vacant Residential.

²Applies only to Commercial.

Parcel Number	Property Classification	Benefit Units ¹	Annual Water Usage ²	Base Charge ²	Volume Charge ²	Total Charge
480-401-02-00	COMMERCIAL LOW		384	655.20	\$2,133.12	\$2,788.32
480-401-04-00	COMMERCIAL LOW		384	655.20	\$2,133.12	\$2,788.32
480-401-07-00	COMMERCIAL LOW		50	655.20	\$0.00	\$655.20
480-401-08-00	COMMERCIAL LOW		384	655.20	\$2,133.12	\$2,788.32
480-401-10-00	COMMERCIAL MEDIUM		91	655.20	\$98.43	\$753.62
480-401-12-00	VACANT COMMERCIAL			0.00	\$0.00	\$80.22
480-401-14-00	COMMERCIAL LOW		149	655.20	\$492.80	\$1,148.00
480-402-01-00	RESIDENTIAL	2.00		0.00	\$0.00	\$1,310.40
480-402-03-00	RESIDENTIAL	1.00		0.00	\$0.00	\$655.20
480-402-05-00	RESIDENTIAL	1.00		0.00	\$0.00	\$655.20
480-402-07-00	RESIDENTIAL	1.00		0.00	\$0.00	\$655.20
480-402-08-00	RESIDENTIAL	4.00		0.00	\$0.00	\$2,620.80
480-402-09-00	RESIDENTIAL	1.00		0.00	\$0.00	\$655.20
480-402-10-00	RESIDENTIAL	1.00		0.00	\$0.00	\$655.20
480-402-11-00	RESIDENTIAL	1.00		0.00	\$0.00	\$655.20
480-403-05-00	RESIDENTIAL	1.00		0.00	\$0.00	\$655.20
480-403-06-00	RESIDENTIAL	1.00		0.00	\$0.00	\$655.20
480-403-07-00	RESIDENTIAL	1.00		0.00	\$0.00	\$655.20
480-403-08-00	RESIDENTIAL	2.00		0.00	\$0.00	\$1,310.40
480-411-01-00	RESIDENTIAL	2.00		0.00	\$0.00	\$1,310.40
480-411-02-00	RESIDENTIAL	1.00		0.00	\$0.00	\$655.20
480-411-03-00	RESIDENTIAL	1.00		0.00	\$0.00	\$655.20
480-411-04-00	RESIDENTIAL	1.00		0.00	\$0.00	\$655.20
480-411-05-00	RESIDENTIAL	1.00		0.00	\$0.00	\$655.20
480-411-06-00	RESIDENTIAL	1.00		0.00	\$0.00	\$655.20
480-411-07-00	RESIDENTIAL	1.00		0.00	\$0.00	\$655.20
480-412-01-00	RESIDENTIAL	1.00		0.00	\$0.00	\$655.20
480-412-02-00	RESIDENTIAL	1.00		0.00	\$0.00	\$655.20
480-412-03-00	RESIDENTIAL	1.00		0.00	\$0.00	\$655.20
480-412-04-00	RESIDENTIAL	1.00		0.00	\$0.00	\$655.20
480-412-05-00	RESIDENTIAL	1.00		0.00	\$0.00	\$655.20
480-412-06-00	RESIDENTIAL	1.00		0.00	\$0.00	\$655.20
480-412-07-00	RESIDENTIAL	1.00		0.00	\$0.00	\$655.20

¹Applies only to Residential and Vacant Residential.

²Applies only to Commercial.

Parcel Number	Property Classification	Benefit Units ¹	Annual Water Usage ²	Base Charge ²	Volume Charge ²	Total Charge
480-413-01-00	RESIDENTIAL	2.00		0.00	\$0.00	\$1,310.40
480-413-02-00	RESIDENTIAL	1.00		0.00	\$0.00	\$655.20
480-413-03-00	RESIDENTIAL	1.00		0.00	\$0.00	\$655.20
480-413-04-00	RESIDENTIAL	1.00		0.00	\$0.00	\$655.20
480-413-05-00	RESIDENTIAL	1.00		0.00	\$0.00	\$655.20
480-413-06-00	RESIDENTIAL	2.00		0.00	\$0.00	\$1,310.40
480-413-07-00	RESIDENTIAL	1.00		0.00	\$0.00	\$655.20
480-413-08-00	RESIDENTIAL	1.00		0.00	\$0.00	\$655.20
480-413-09-00	RESIDENTIAL	1.00		0.00	\$0.00	\$655.20
480-413-10-00	RESIDENTIAL	1.00		0.00	\$0.00	\$655.20
480-413-11-00	RESIDENTIAL	1.00		0.00	\$0.00	\$655.20
480-413-13-00	RESIDENTIAL	1.00		0.00	\$0.00	\$655.20
480-420-05-00	RESIDENTIAL	2.00		0.00	\$0.00	\$1,310.40
480-420-06-00	RESIDENTIAL	1.00		0.00	\$0.00	\$655.20
480-420-09-00	RESIDENTIAL	2.00		0.00	\$0.00	\$1,310.40
480-420-10-00	COMMERCIAL LOW		9,063	655.20	\$63,233.28	\$63,888.48
480-431-01-00	RESIDENTIAL	1.00		0.00	\$0.00	\$655.20
480-431-02-00	RESIDENTIAL	1.00		0.00	\$0.00	\$655.20
480-431-03-00	RESIDENTIAL	1.00		0.00	\$0.00	\$655.20
480-431-04-00	RESIDENTIAL	1.00		0.00	\$0.00	\$655.20
480-431-05-00	RESIDENTIAL	1.00		0.00	\$0.00	\$655.20
480-431-06-00	RESIDENTIAL	1.00		0.00	\$0.00	\$655.20
480-431-07-00	RESIDENTIAL	1.00		0.00	\$0.00	\$655.20
480-431-08-00	RESIDENTIAL	1.00		0.00	\$0.00	\$655.20
480-431-09-00	RESIDENTIAL	1.00		0.00	\$0.00	\$655.20
480-431-10-00	RESIDENTIAL	1.00		0.00	\$0.00	\$655.20
480-431-11-00	RESIDENTIAL	1.00		0.00	\$0.00	\$655.20
480-431-12-00	RESIDENTIAL	1.00		0.00	\$0.00	\$655.20
480-431-13-00	RESIDENTIAL	1.00		0.00	\$0.00	\$655.20
480-431-14-00	RESIDENTIAL	2.00		0.00	\$0.00	\$1,310.40
480-431-15-00	RESIDENTIAL	1.00		0.00	\$0.00	\$655.20
480-432-01-00	RESIDENTIAL	2.00		0.00	\$0.00	\$1,310.40
480-432-02-00	RESIDENTIAL	1.00		0.00	\$0.00	\$655.20

¹Applies only to Residential and Vacant Residential.

²Applies only to Commercial.

Parcel Number	Property Classification	Benefit Units ¹	Annual Water Usage ²	Base Charge ²	Volume Charge ²	Total Charge
480-432-03-00	RESIDENTIAL	1.00		0.00	\$0.00	\$655.20
480-432-04-00	RESIDENTIAL	1.00		0.00	\$0.00	\$655.20
480-432-05-00	RESIDENTIAL	1.00		0.00	\$0.00	\$655.20
480-432-06-00	RESIDENTIAL	1.00		0.00	\$0.00	\$655.20
480-432-07-00	RESIDENTIAL	1.00		0.00	\$0.00	\$655.20
480-432-08-00	RESIDENTIAL	1.00		0.00	\$0.00	\$655.20
480-432-09-00	RESIDENTIAL	1.00		0.00	\$0.00	\$655.20
480-432-10-00	RESIDENTIAL	1.00		0.00	\$0.00	\$655.20
480-433-01-00	RESIDENTIAL	1.00		0.00	\$0.00	\$655.20
480-433-02-00	RESIDENTIAL	1.00		0.00	\$0.00	\$655.20
480-433-03-00	RESIDENTIAL	2.00		0.00	\$0.00	\$1,310.40
480-433-04-00	RESIDENTIAL	1.00		0.00	\$0.00	\$655.20
480-433-05-00	RESIDENTIAL	1.00		0.00	\$0.00	\$655.20
480-434-01-00	RESIDENTIAL	1.00		0.00	\$0.00	\$655.20
480-434-02-00	RESIDENTIAL	1.00		0.00	\$0.00	\$655.20
480-434-03-00	RESIDENTIAL	1.00		0.00	\$0.00	\$655.20
480-434-04-00	RESIDENTIAL	1.00		0.00	\$0.00	\$655.20
480-434-05-00	RESIDENTIAL	1.00		0.00	\$0.00	\$655.20
480-434-06-00	RESIDENTIAL	1.00		0.00	\$0.00	\$655.20
480-440-01-00	RESIDENTIAL	2.00		0.00	\$0.00	\$1,310.40
480-440-11-00	RESIDENTIAL	1.00		0.00	\$0.00	\$655.20
480-440-12-00	RESIDENTIAL	1.00		0.00	\$0.00	\$655.20
480-440-13-00	RESIDENTIAL	1.00		0.00	\$0.00	\$655.20
480-440-14-00	RESIDENTIAL	1.00		0.00	\$0.00	\$655.20
480-440-16-00	RESIDENTIAL	1.00		0.00	\$0.00	\$655.20
480-440-17-00	RESIDENTIAL	1.00		0.00	\$0.00	\$655.20
480-440-18-00	RESIDENTIAL	1.00		0.00	\$0.00	\$655.20
480-440-20-00	RESIDENTIAL	1.00		0.00	\$0.00	\$655.20
480-440-21-00	RESIDENTIAL	1.00		0.00	\$0.00	\$655.20
480-440-22-00	RESIDENTIAL	2.00		0.00	\$0.00	\$1,310.40
480-450-01-00	RESIDENTIAL	1.00		0.00	\$0.00	\$655.20
480-450-02-00	RESIDENTIAL	1.00		0.00	\$0.00	\$655.20
480-450-03-00	RESIDENTIAL	1.00		0.00	\$0.00	\$655.20

¹Applies only to Residential and Vacant Residential.

²Applies only to Commercial.

Parcel Number	Property Classification	Benefit Units ¹	Annual Water Usage ²	Base Charge ²	Volume Charge ²	Total Charge
480-450-04-00	RESIDENTIAL	1.00		0.00	\$0.00	\$655.20
480-450-05-00	RESIDENTIAL	1.00		0.00	\$0.00	\$655.20
480-450-06-00	RESIDENTIAL	1.00		0.00	\$0.00	\$655.20
480-450-07-00	RESIDENTIAL	1.00		0.00	\$0.00	\$655.20
480-450-08-00	RESIDENTIAL	1.00		0.00	\$0.00	\$655.20
480-450-09-00	RESIDENTIAL	1.00		0.00	\$0.00	\$655.20
480-450-10-00	RESIDENTIAL	2.00		0.00	\$0.00	\$1,310.40
480-450-17-00	RESIDENTIAL	1.00		0.00	\$0.00	\$655.20
480-450-18-00	RESIDENTIAL	1.00		0.00	\$0.00	\$655.20
480-450-19-00	RESIDENTIAL	1.00		0.00	\$0.00	\$655.20
480-450-20-00	RESIDENTIAL	1.00		0.00	\$0.00	\$655.20
480-450-21-00	RESIDENTIAL	1.00		0.00	\$0.00	\$655.20
480-450-25-00	RESIDENTIAL	1.00		0.00	\$0.00	\$655.20
480-450-26-00	RESIDENTIAL	1.00		0.00	\$0.00	\$655.20
480-450-27-00	RESIDENTIAL	1.00		0.00	\$0.00	\$655.20
480-450-28-00	RESIDENTIAL	1.00		0.00	\$0.00	\$655.20
480-450-29-00	RESIDENTIAL	1.00		0.00	\$0.00	\$655.20
480-450-30-00	RESIDENTIAL	2.00		0.00	\$0.00	\$1,310.40
480-450-31-00	RESIDENTIAL	2.00		0.00	\$0.00	\$1,310.40
480-450-32-00	RESIDENTIAL	1.00		0.00	\$0.00	\$655.20
480-450-33-00	RESIDENTIAL	1.00		0.00	\$0.00	\$655.20
480-450-34-00	RESIDENTIAL	1.00		0.00	\$0.00	\$655.20
480-450-35-00	RESIDENTIAL	1.00		0.00	\$0.00	\$655.20
480-450-36-00	RESIDENTIAL	1.00		0.00	\$0.00	\$655.20
480-450-40-00	RESIDENTIAL	2.00		0.00	\$0.00	\$1,310.40
480-450-41-00	RESIDENTIAL	1.00		0.00	\$0.00	\$655.20
480-450-42-00	RESIDENTIAL	2.00		0.00	\$0.00	\$1,310.40
480-450-43-00	RESIDENTIAL	1.00		0.00	\$0.00	\$655.20
480-450-44-00	RESIDENTIAL	1.00		0.00	\$0.00	\$655.20
480-450-45-00	RESIDENTIAL	1.00		0.00	\$0.00	\$655.20
480-450-47-00	RESIDENTIAL	1.00		0.00	\$0.00	\$655.20
480-450-50-00	RESIDENTIAL	1.00		0.00	\$0.00	\$655.20
480-450-52-00	RESIDENTIAL	1.00		0.00	\$0.00	\$655.20

¹Applies only to Residential and Vacant Residential.

²Applies only to Commercial.

Parcel Number	Property Classification	Benefit Units ¹	Annual Water Usage ²	Base Charge ²	Volume Charge ²	Total Charge
480-450-53-00	RESIDENTIAL	2.00		0.00	\$0.00	\$1,310.40
480-450-55-00	RESIDENTIAL	2.00		0.00	\$0.00	\$1,310.40
480-450-56-00	RESIDENTIAL	2.00		0.00	\$0.00	\$1,310.40
480-450-57-00	RESIDENTIAL	1.00		0.00	\$0.00	\$655.20
480-450-58-00	RESIDENTIAL	1.00		0.00	\$0.00	\$655.20
480-450-59-00	RESIDENTIAL	2.00		0.00	\$0.00	\$1,310.40
480-450-60-00	RESIDENTIAL	2.00		0.00	\$0.00	\$1,310.40
480-450-61-00	RESIDENTIAL	1.00		0.00	\$0.00	\$655.20
480-450-62-00	RESIDENTIAL	1.00		0.00	\$0.00	\$655.20
480-450-63-00	RESIDENTIAL	1.00		0.00	\$0.00	\$655.20
480-450-64-00	RESIDENTIAL	1.00		0.00	\$0.00	\$655.20
480-450-65-00	RESIDENTIAL	1.00		0.00	\$0.00	\$655.20
480-450-66-00	RESIDENTIAL	1.00		0.00	\$0.00	\$655.20
480-450-67-00	RESIDENTIAL	1.00		0.00	\$0.00	\$655.20
480-461-01-00	RESIDENTIAL	1.00		0.00	\$0.00	\$655.20
480-461-02-00	RESIDENTIAL	1.00		0.00	\$0.00	\$655.20
480-461-03-00	RESIDENTIAL	1.00		0.00	\$0.00	\$655.20
480-461-04-00	RESIDENTIAL	1.00		0.00	\$0.00	\$655.20
480-461-07-00	RESIDENTIAL	1.00		0.00	\$0.00	\$655.20
480-461-08-00	RESIDENTIAL	1.00		0.00	\$0.00	\$655.20
480-461-09-00	RESIDENTIAL	1.00		0.00	\$0.00	\$655.20
480-461-10-00	RESIDENTIAL	1.00		0.00	\$0.00	\$655.20
480-461-11-00	RESIDENTIAL	1.00		0.00	\$0.00	\$655.20
480-461-12-00	RESIDENTIAL	1.00		0.00	\$0.00	\$655.20
480-461-14-00	RESIDENTIAL	1.00		0.00	\$0.00	\$655.20
480-461-15-00	RESIDENTIAL	1.00		0.00	\$0.00	\$655.20
480-462-01-00	RESIDENTIAL	1.00		0.00	\$0.00	\$655.20
480-462-02-00	RESIDENTIAL	1.00		0.00	\$0.00	\$655.20
480-462-03-00	RESIDENTIAL	1.00		0.00	\$0.00	\$655.20
480-462-04-00	RESIDENTIAL	1.00		0.00	\$0.00	\$655.20
480-462-05-00	RESIDENTIAL	1.00		0.00	\$0.00	\$655.20
480-462-06-00	RESIDENTIAL	2.00		0.00	\$0.00	\$1,310.40
480-471-01-00	RESIDENTIAL	1.00		0.00	\$0.00	\$655.20

¹Applies only to Residential and Vacant Residential.

²Applies only to Commercial.

Parcel Number	Property Classification	Benefit Units ¹	Annual Water Usage ²	Base Charge ²	Volume Charge ²	Total Charge
480-471-02-00	RESIDENTIAL	1.00		0.00	\$0.00	\$655.20
480-471-03-00	RESIDENTIAL	1.00		0.00	\$0.00	\$655.20
480-471-04-00	RESIDENTIAL	1.00		0.00	\$0.00	\$655.20
480-471-05-00	RESIDENTIAL	1.00		0.00	\$0.00	\$655.20
480-471-06-00	RESIDENTIAL	1.00		0.00	\$0.00	\$655.20
480-471-07-00	RESIDENTIAL	1.00		0.00	\$0.00	\$655.20
480-471-08-00	RESIDENTIAL	1.00		0.00	\$0.00	\$655.20
480-471-09-00	RESIDENTIAL	1.00		0.00	\$0.00	\$655.20
480-471-10-00	RESIDENTIAL	1.00		0.00	\$0.00	\$655.20
480-471-11-00	RESIDENTIAL	1.00		0.00	\$0.00	\$655.20
480-471-12-00	RESIDENTIAL	1.00		0.00	\$0.00	\$655.20
480-472-01-00	RESIDENTIAL	1.00		0.00	\$0.00	\$655.20
480-472-02-00	RESIDENTIAL	1.00		0.00	\$0.00	\$655.20
480-472-03-00	RESIDENTIAL	1.00		0.00	\$0.00	\$655.20
480-472-04-00	RESIDENTIAL	1.00		0.00	\$0.00	\$655.20
480-472-05-00	RESIDENTIAL	1.00		0.00	\$0.00	\$655.20
480-472-06-00	RESIDENTIAL	1.00		0.00	\$0.00	\$655.20
480-472-07-00	RESIDENTIAL	1.00		0.00	\$0.00	\$655.20
480-472-08-00	RESIDENTIAL	1.00		0.00	\$0.00	\$655.20
480-472-09-00	RESIDENTIAL	1.00		0.00	\$0.00	\$655.20
480-472-10-00	RESIDENTIAL	1.00		0.00	\$0.00	\$655.20
480-472-11-00	RESIDENTIAL	1.00		0.00	\$0.00	\$655.20
480-472-12-00	RESIDENTIAL	1.00		0.00	\$0.00	\$655.20
480-472-13-00	RESIDENTIAL	1.00		0.00	\$0.00	\$655.20
480-472-14-00	RESIDENTIAL	1.00		0.00	\$0.00	\$655.20
480-472-15-00	RESIDENTIAL	1.00		0.00	\$0.00	\$655.20
480-473-01-00	RESIDENTIAL	1.00		0.00	\$0.00	\$655.20
480-473-02-00	RESIDENTIAL	1.00		0.00	\$0.00	\$655.20
480-473-03-00	RESIDENTIAL	1.00		0.00	\$0.00	\$655.20
480-473-04-00	RESIDENTIAL	1.00		0.00	\$0.00	\$655.20
480-473-05-00	RESIDENTIAL	1.00		0.00	\$0.00	\$655.20
480-473-06-00	RESIDENTIAL	1.00		0.00	\$0.00	\$655.20
480-473-07-00	RESIDENTIAL	1.00		0.00	\$0.00	\$655.20

¹Applies only to Residential and Vacant Residential.

²Applies only to Commercial.

Parcel Number	Property Classification	Benefit Units ¹	Annual Water Usage ²	Base Charge ²	Volume Charge ²	Total Charge
480-473-08-00	RESIDENTIAL	1.00		0.00	\$0.00	\$655.20
480-473-09-00	RESIDENTIAL	1.00		0.00	\$0.00	\$655.20
480-473-10-00	RESIDENTIAL	1.00		0.00	\$0.00	\$655.20
480-473-11-00	RESIDENTIAL	1.00		0.00	\$0.00	\$655.20
480-473-12-00	RESIDENTIAL	1.00		0.00	\$0.00	\$655.20
480-473-13-00	RESIDENTIAL	1.00		0.00	\$0.00	\$655.20
480-473-14-00	RESIDENTIAL	1.00		0.00	\$0.00	\$655.20
480-473-15-00	RESIDENTIAL	1.00		0.00	\$0.00	\$655.20
480-474-01-00	RESIDENTIAL	1.00		0.00	\$0.00	\$655.20
480-474-02-00	RESIDENTIAL	1.00		0.00	\$0.00	\$655.20
480-474-03-00	RESIDENTIAL	1.00		0.00	\$0.00	\$655.20
480-474-04-00	RESIDENTIAL	1.00		0.00	\$0.00	\$655.20
480-480-01-00	RESIDENTIAL	1.00		0.00	\$0.00	\$655.20
480-480-02-00	RESIDENTIAL	1.00		0.00	\$0.00	\$655.20
480-480-03-00	RESIDENTIAL	1.00		0.00	\$0.00	\$655.20
480-480-04-00	RESIDENTIAL	1.00		0.00	\$0.00	\$655.20
480-480-05-00	RESIDENTIAL	1.00		0.00	\$0.00	\$655.20
480-480-06-00	RESIDENTIAL	1.00		0.00	\$0.00	\$655.20
480-480-07-00	RESIDENTIAL	1.00		0.00	\$0.00	\$655.20
480-480-08-00	RESIDENTIAL	1.00		0.00	\$0.00	\$655.20
480-480-09-00	RESIDENTIAL	1.00		0.00	\$0.00	\$655.20
480-480-13-00	RESIDENTIAL	1.00		0.00	\$0.00	\$655.20
480-480-14-00	RESIDENTIAL	1.00		0.00	\$0.00	\$655.20
480-480-16-00	RESIDENTIAL	3.00		0.00	\$0.00	\$1,965.60
480-480-17-00	RESIDENTIAL	4.00		0.00	\$0.00	\$2,620.80
480-480-19-00	RESIDENTIAL	1.00		0.00	\$0.00	\$655.20
480-480-21-00	RESIDENTIAL	1.00		0.00	\$0.00	\$655.20
480-480-22-00	RESIDENTIAL	1.00		0.00	\$0.00	\$655.20
480-480-23-00	RESIDENTIAL	1.00		0.00	\$0.00	\$655.20
480-480-24-00	RESIDENTIAL	1.00		0.00	\$0.00	\$655.20
480-480-25-00	RESIDENTIAL	1.00		0.00	\$0.00	\$655.20
480-480-26-00	RESIDENTIAL	1.00		0.00	\$0.00	\$655.20
480-480-27-00	RESIDENTIAL	1.00		0.00	\$0.00	\$655.20

¹Applies only to Residential and Vacant Residential.

²Applies only to Commercial.

Parcel Number	Property Classification	Benefit Units ¹	Annual Water Usage ²	Base Charge ²	Volume Charge ²	Total Charge
480-480-28-00	RESIDENTIAL	1.00		0.00	\$0.00	\$655.20
480-480-29-00	RESIDENTIAL	1.00		0.00	\$0.00	\$655.20
480-480-30-00	RESIDENTIAL	1.00		0.00	\$0.00	\$655.20
480-480-31-00	RESIDENTIAL	1.00		0.00	\$0.00	\$655.20
480-480-32-00	RESIDENTIAL	1.00		0.00	\$0.00	\$655.20
480-480-33-00	RESIDENTIAL	1.00		0.00	\$0.00	\$655.20
480-480-34-00	RESIDENTIAL	1.00		0.00	\$0.00	\$655.20
480-480-35-00	RESIDENTIAL	1.00		0.00	\$0.00	\$655.20
480-480-37-00	RESIDENTIAL	2.00		0.00	\$0.00	\$1,310.40
480-480-38-00	RESIDENTIAL	2.00		0.00	\$0.00	\$1,310.40
480-480-39-00	RESIDENTIAL	2.00		0.00	\$0.00	\$1,310.40
480-480-40-00	RESIDENTIAL	2.00		0.00	\$0.00	\$1,310.40
480-480-41-00	RESIDENTIAL	1.00		0.00	\$0.00	\$655.20
480-480-42-00	RESIDENTIAL	2.00		0.00	\$0.00	\$1,310.40
480-480-43-00	RESIDENTIAL	1.00		0.00	\$0.00	\$655.20
480-480-44-00	RESIDENTIAL	1.00		0.00	\$0.00	\$655.20
480-480-45-00	RESIDENTIAL	1.00		0.00	\$0.00	\$655.20
480-480-46-00	RESIDENTIAL	1.00		0.00	\$0.00	\$655.20
480-480-47-00	RESIDENTIAL	1.00		0.00	\$0.00	\$655.20
480-480-48-00	RESIDENTIAL	1.00		0.00	\$0.00	\$655.20
480-491-02-00	RESIDENTIAL	1.00		0.00	\$0.00	\$655.20
480-491-03-00	RESIDENTIAL	1.00		0.00	\$0.00	\$655.20
480-491-04-00	RESIDENTIAL	1.00		0.00	\$0.00	\$655.20
480-491-05-00	RESIDENTIAL	1.00		0.00	\$0.00	\$655.20
480-491-06-00	RESIDENTIAL	1.00		0.00	\$0.00	\$655.20
480-491-07-00	RESIDENTIAL	1.00		0.00	\$0.00	\$655.20
480-491-08-00	RESIDENTIAL	2.00		0.00	\$0.00	\$1,310.40
480-491-09-00	RESIDENTIAL	1.00		0.00	\$0.00	\$655.20
480-491-10-00	RESIDENTIAL	2.00		0.00	\$0.00	\$1,310.40
480-491-11-00	RESIDENTIAL	1.00		0.00	\$0.00	\$655.20
480-491-12-00	RESIDENTIAL	1.00		0.00	\$0.00	\$655.20
480-491-13-00	RESIDENTIAL	2.00		0.00	\$0.00	\$1,310.40
480-491-14-00	RESIDENTIAL	1.00		0.00	\$0.00	\$655.20

¹Applies only to Residential and Vacant Residential.

²Applies only to Commercial.

Parcel Number	Property Classification	Benefit Units ¹	Annual Water Usage ²	Base Charge ²	Volume Charge ²	Total Charge
480-491-15-00	RESIDENTIAL	4.00		0.00	\$0.00	\$2,620.80
480-491-16-00	RESIDENTIAL	1.00		0.00	\$0.00	\$655.20
480-491-17-00	RESIDENTIAL	1.00		0.00	\$0.00	\$655.20
480-491-18-00	RESIDENTIAL	1.00		0.00	\$0.00	\$655.20
480-491-20-00	RESIDENTIAL	1.00		0.00	\$0.00	\$655.20
480-491-21-00	RESIDENTIAL	1.00		0.00	\$0.00	\$655.20
480-491-22-00	RESIDENTIAL	1.00		0.00	\$0.00	\$655.20
480-491-23-00	RESIDENTIAL	1.00		0.00	\$0.00	\$655.20
480-491-24-00	RESIDENTIAL	1.00		0.00	\$0.00	\$655.20
480-491-25-00	RESIDENTIAL	2.00		0.00	\$0.00	\$1,310.40
480-492-01-00	RESIDENTIAL	1.00		0.00	\$0.00	\$655.20
480-492-02-00	RESIDENTIAL	1.00		0.00	\$0.00	\$655.20
480-492-04-00	RESIDENTIAL	1.00		0.00	\$0.00	\$655.20
480-492-05-00	RESIDENTIAL	1.00		0.00	\$0.00	\$655.20
480-492-06-00	RESIDENTIAL	1.00		0.00	\$0.00	\$655.20
480-492-07-00	RESIDENTIAL	1.00		0.00	\$0.00	\$655.20
480-492-08-00	RESIDENTIAL	1.00		0.00	\$0.00	\$655.20
480-492-09-00	RESIDENTIAL	1.00		0.00	\$0.00	\$655.20
480-492-10-00	RESIDENTIAL	1.00		0.00	\$0.00	\$655.20
480-492-11-00	RESIDENTIAL	1.00		0.00	\$0.00	\$655.20
480-492-12-00	RESIDENTIAL	1.00		0.00	\$0.00	\$655.20
480-492-13-00	RESIDENTIAL	1.00		0.00	\$0.00	\$655.20
480-492-14-00	RESIDENTIAL	1.00		0.00	\$0.00	\$655.20
480-501-01-00	COMMERCIAL LOW		202	655.20	\$851.84	\$1,507.04
480-501-02-00	COMMERCIAL LOW		384	655.20	\$2,133.12	\$2,788.32
480-501-03-00	COMMERCIAL LOW		384	655.20	\$2,133.12	\$2,788.32
480-502-01-00	COMMERCIAL MEDIUM		2,240	655.20	\$19,323.02	\$19,978.22
480-502-06-00	RESIDENTIAL	2.00		0.00	\$0.00	\$1,310.40
480-502-08-00	RESIDENTIAL	1.00		0.00	\$0.00	\$655.20
480-502-10-00	RESIDENTIAL	2.00		0.00	\$0.00	\$1,310.40
480-502-11-00	RESIDENTIAL	2.00		0.00	\$0.00	\$1,310.40
480-502-12-00	RESIDENTIAL	1.00		0.00	\$0.00	\$655.20
480-502-13-00	RESIDENTIAL	3.00		0.00	\$0.00	\$1,965.60

¹Applies only to Residential and Vacant Residential.

²Applies only to Commercial.

Parcel Number	Property Classification	Benefit Units ¹	Annual Water Usage ²	Base Charge ²	Volume Charge ²	Total Charge
480-502-14-00	RESIDENTIAL	1.00		0.00	\$0.00	\$655.20
480-510-03-00	RESIDENTIAL	1.00		0.00	\$0.00	\$655.20
480-510-04-00	RESIDENTIAL	1.00		0.00	\$0.00	\$655.20
480-510-12-00	RESIDENTIAL	1.00		0.00	\$0.00	\$655.20
480-510-17-00	RESIDENTIAL	1.00		0.00	\$0.00	\$655.20
480-510-18-00	RESIDENTIAL	1.00		0.00	\$0.00	\$655.20
480-510-19-00	RESIDENTIAL	1.00		0.00	\$0.00	\$655.20
480-510-20-00	RESIDENTIAL	1.00		0.00	\$0.00	\$655.20
480-510-21-00	RESIDENTIAL	1.00		0.00	\$0.00	\$655.20
480-510-22-00	RESIDENTIAL	1.00		0.00	\$0.00	\$655.20
480-510-23-00	RESIDENTIAL	1.00		0.00	\$0.00	\$655.20
480-510-24-00	RESIDENTIAL	1.00		0.00	\$0.00	\$655.20
480-510-25-00	RESIDENTIAL	1.00		0.00	\$0.00	\$655.20
480-510-26-00	RESIDENTIAL	1.00		0.00	\$0.00	\$655.20
480-510-27-00	RESIDENTIAL	1.00		0.00	\$0.00	\$655.20
480-510-28-00	RESIDENTIAL	1.00		0.00	\$0.00	\$655.20
480-510-29-00	RESIDENTIAL	1.00		0.00	\$0.00	\$655.20
480-510-30-00	RESIDENTIAL	1.00		0.00	\$0.00	\$655.20
480-510-31-00	RESIDENTIAL	1.00		0.00	\$0.00	\$655.20
480-510-32-00	RESIDENTIAL	1.00		0.00	\$0.00	\$655.20
480-510-33-00	RESIDENTIAL	1.00		0.00	\$0.00	\$655.20
480-510-34-00	RESIDENTIAL	1.00		0.00	\$0.00	\$655.20
480-510-35-00	RESIDENTIAL	1.00		0.00	\$0.00	\$655.20
480-510-36-00	RESIDENTIAL	1.00		0.00	\$0.00	\$655.20
480-510-37-00	RESIDENTIAL	1.00		0.00	\$0.00	\$655.20
480-510-38-00	RESIDENTIAL	1.00		0.00	\$0.00	\$655.20
480-510-39-00	RESIDENTIAL	3.00		0.00	\$0.00	\$1,965.60
480-510-40-00	RESIDENTIAL	1.00		0.00	\$0.00	\$655.20
480-510-41-00	RESIDENTIAL	1.00		0.00	\$0.00	\$655.20
480-510-42-00	RESIDENTIAL	1.00		0.00	\$0.00	\$655.20
480-510-43-00	RESIDENTIAL	1.00		0.00	\$0.00	\$655.20
480-510-44-00	RESIDENTIAL	1.00		0.00	\$0.00	\$655.20
480-510-45-00	RESIDENTIAL	1.00		0.00	\$0.00	\$655.20

¹Applies only to Residential and Vacant Residential.

²Applies only to Commercial.

Parcel Number	Property Classification	Benefit Units ¹	Annual Water Usage ²	Base Charge ²	Volume Charge ²	Total Charge
480-510-46-00	RESIDENTIAL	1.00		0.00	\$0.00	\$655.20
480-510-47-00	RESIDENTIAL	1.00		0.00	\$0.00	\$655.20
480-510-48-00	RESIDENTIAL	1.00		0.00	\$0.00	\$655.20
480-510-49-00	RESIDENTIAL	1.00		0.00	\$0.00	\$655.20
480-510-50-00	RESIDENTIAL	1.00		0.00	\$0.00	\$655.20
480-510-56-00	RESIDENTIAL	1.00		0.00	\$0.00	\$655.20
480-510-57-00	RESIDENTIAL	1.00		0.00	\$0.00	\$655.20
480-510-59-00	RESIDENTIAL	1.00		0.00	\$0.00	\$655.20
480-510-64-00	RESIDENTIAL	1.00		0.00	\$0.00	\$655.20
480-510-65-00	RESIDENTIAL	1.00		0.00	\$0.00	\$655.20
480-510-66-00	RESIDENTIAL	1.00		0.00	\$0.00	\$655.20
480-520-01-00	RESIDENTIAL	1.00		0.00	\$0.00	\$655.20
480-520-02-00	RESIDENTIAL	1.00		0.00	\$0.00	\$655.20
480-520-03-00	RESIDENTIAL	1.00		0.00	\$0.00	\$655.20
480-520-04-00	RESIDENTIAL	1.00		0.00	\$0.00	\$655.20
480-520-05-00	RESIDENTIAL	1.00		0.00	\$0.00	\$655.20
480-520-08-00	RESIDENTIAL	1.00		0.00	\$0.00	\$655.20
480-520-10-00	RESIDENTIAL	1.00		0.00	\$0.00	\$655.20
480-520-11-00	RESIDENTIAL	1.00		0.00	\$0.00	\$655.20
480-520-12-00	RESIDENTIAL	1.00		0.00	\$0.00	\$655.20
480-520-13-00	RESIDENTIAL	1.00		0.00	\$0.00	\$655.20
480-520-14-00	RESIDENTIAL	1.00		0.00	\$0.00	\$655.20
480-520-15-00	RESIDENTIAL	1.00		0.00	\$0.00	\$655.20
480-520-16-00	RESIDENTIAL	1.00		0.00	\$0.00	\$655.20
480-520-17-00	RESIDENTIAL	1.00		0.00	\$0.00	\$655.20
480-520-18-00	RESIDENTIAL	1.00		0.00	\$0.00	\$655.20
480-520-19-00	RESIDENTIAL	1.00		0.00	\$0.00	\$655.20
480-520-20-00	RESIDENTIAL	1.00		0.00	\$0.00	\$655.20
480-520-21-00	RESIDENTIAL	1.00		0.00	\$0.00	\$655.20
480-520-22-00	RESIDENTIAL	1.00		0.00	\$0.00	\$655.20
480-520-23-00	RESIDENTIAL	1.00		0.00	\$0.00	\$655.20
480-520-24-00	RESIDENTIAL	1.00		0.00	\$0.00	\$655.20
480-520-25-00	RESIDENTIAL	1.00		0.00	\$0.00	\$655.20

¹Applies only to Residential and Vacant Residential.

²Applies only to Commercial.

Parcel Number	Property Classification	Benefit Units ¹	Annual Water Usage ²	Base Charge ²	Volume Charge ²	Total Charge
480-520-26-00	RESIDENTIAL	1.00		0.00	\$0.00	\$655.20
480-520-27-00	RESIDENTIAL	1.00		0.00	\$0.00	\$655.20
480-520-28-00	RESIDENTIAL	1.00		0.00	\$0.00	\$655.20
480-520-29-00	RESIDENTIAL	1.00		0.00	\$0.00	\$655.20
480-520-30-00	RESIDENTIAL	1.00		0.00	\$0.00	\$655.20
480-520-31-00	RESIDENTIAL	1.00		0.00	\$0.00	\$655.20
480-520-32-00	RESIDENTIAL	1.00		0.00	\$0.00	\$655.20
480-520-33-00	RESIDENTIAL	1.00		0.00	\$0.00	\$655.20
480-520-34-00	RESIDENTIAL	1.00		0.00	\$0.00	\$655.20
480-520-37-00	RESIDENTIAL	1.00		0.00	\$0.00	\$655.20
480-520-38-00	RESIDENTIAL	1.00		0.00	\$0.00	\$655.20
480-520-40-00	RESIDENTIAL	1.00		0.00	\$0.00	\$655.20
480-520-41-00	RESIDENTIAL	1.00		0.00	\$0.00	\$655.20
480-520-42-00	RESIDENTIAL	1.00		0.00	\$0.00	\$655.20
480-530-01-00	RESIDENTIAL	2.00		0.00	\$0.00	\$1,310.40
480-530-07-00	RESIDENTIAL	1.00		0.00	\$0.00	\$655.20
480-530-08-00	RESIDENTIAL	1.00		0.00	\$0.00	\$655.20
480-530-09-00	RESIDENTIAL	1.00		0.00	\$0.00	\$655.20
480-530-10-00	RESIDENTIAL	1.00		0.00	\$0.00	\$655.20
480-530-11-00	RESIDENTIAL	2.00		0.00	\$0.00	\$1,310.40
480-530-12-00	COMMERCIAL LOW		3	655.20	\$0.00	\$655.20
480-530-13-00	RESIDENTIAL	2.00		0.00	\$0.00	\$1,310.40
480-542-04-00	RESIDENTIAL	1.00		0.00	\$0.00	\$655.20
480-542-05-00	RESIDENTIAL	1.00		0.00	\$0.00	\$655.20
480-542-06-00	RESIDENTIAL	1.00		0.00	\$0.00	\$655.20
480-542-10-00	COMMERCIAL LOW		384	655.20	\$2,133.12	\$2,788.32
480-542-11-00	COMMERCIAL LOW		146	655.20	\$457.60	\$1,112.80
480-543-01-00	RESIDENTIAL	2.00		0.00	\$0.00	\$1,310.40
480-543-02-00	RESIDENTIAL	2.00		0.00	\$0.00	\$1,310.40
480-543-03-00	RESIDENTIAL	1.00		0.00	\$0.00	\$655.20
480-543-04-00	RESIDENTIAL	1.00		0.00	\$0.00	\$655.20
480-543-05-00	RESIDENTIAL	2.00		0.00	\$0.00	\$1,310.40
480-543-06-00	RESIDENTIAL	1.00		0.00	\$0.00	\$655.20

¹Applies only to Residential and Vacant Residential.

²Applies only to Commercial.

Parcel Number	Property Classification	Benefit Units ¹	Annual Water Usage ²	Base Charge ²	Volume Charge ²	Total Charge
480-543-07-00	RESIDENTIAL	1.00		0.00	\$0.00	\$655.20
480-543-08-00	RESIDENTIAL	1.00		0.00	\$0.00	\$655.20
480-543-09-00	RESIDENTIAL	1.00		0.00	\$0.00	\$655.20
480-543-10-00	RESIDENTIAL	3.00		0.00	\$0.00	\$1,965.60
480-543-11-00	RESIDENTIAL	1.00		0.00	\$0.00	\$655.20
480-543-12-00	RESIDENTIAL	2.00		0.00	\$0.00	\$1,310.40
480-543-13-00	RESIDENTIAL	1.00		0.00	\$0.00	\$655.20
480-543-14-00	RESIDENTIAL	1.00		0.00	\$0.00	\$655.20
480-543-15-00	RESIDENTIAL	1.00		0.00	\$0.00	\$655.20
480-543-17-00	RESIDENTIAL	2.00		0.00	\$0.00	\$1,310.40
480-543-18-00	RESIDENTIAL	1.00		0.00	\$0.00	\$655.20
480-543-19-00	RESIDENTIAL	1.00		0.00	\$0.00	\$655.20
480-543-21-00	RESIDENTIAL	1.00		0.00	\$0.00	\$655.20
480-551-08-00	RESIDENTIAL	2.00		0.00	\$0.00	\$1,310.40
480-551-10-00	RESIDENTIAL	2.00		0.00	\$0.00	\$1,310.40
480-551-11-00	RESIDENTIAL	1.00		0.00	\$0.00	\$655.20
480-551-12-00	RESIDENTIAL	3.00		0.00	\$0.00	\$1,965.60
480-551-13-00	RESIDENTIAL	1.00		0.00	\$0.00	\$655.20
480-551-14-00	RESIDENTIAL	1.00		0.00	\$0.00	\$655.20
480-551-16-00	RESIDENTIAL	2.00		0.00	\$0.00	\$1,310.40
480-551-17-00	RESIDENTIAL	2.00		0.00	\$0.00	\$1,310.40
480-551-18-00	RESIDENTIAL	1.00		0.00	\$0.00	\$655.20
480-551-19-00	RESIDENTIAL	1.00		0.00	\$0.00	\$655.20
480-551-33-00	RESIDENTIAL	2.00		0.00	\$0.00	\$1,310.40
480-551-35-00	RESIDENTIAL	1.00		0.00	\$0.00	\$655.20
480-551-39-00	RESIDENTIAL	2.00		0.00	\$0.00	\$1,310.40
480-551-40-00	RESIDENTIAL	2.00		0.00	\$0.00	\$1,310.40
480-551-43-00	RESIDENTIAL	2.00		0.00	\$0.00	\$1,310.40
480-551-44-00	RESIDENTIAL	1.00		0.00	\$0.00	\$655.20
480-551-46-00	RESIDENTIAL	1.00		0.00	\$0.00	\$655.20
480-551-47-00	RESIDENTIAL	1.00		0.00	\$0.00	\$655.20
480-551-49-00	RESIDENTIAL	2.00		0.00	\$0.00	\$1,310.40
480-551-51-00	RESIDENTIAL	1.00		0.00	\$0.00	\$655.20

¹Applies only to Residential and Vacant Residential.

²Applies only to Commercial.

Parcel Number	Property Classification	Benefit Units ¹	Annual Water Usage ²	Base Charge ²	Volume Charge ²	Total Charge
480-551-54-00	RESIDENTIAL	1.00		0.00	\$0.00	\$655.20
480-551-56-00	RESIDENTIAL	1.00		0.00	\$0.00	\$655.20
480-551-61-00	RESIDENTIAL	2.00		0.00	\$0.00	\$1,310.40
480-551-62-00	RESIDENTIAL	2.00		0.00	\$0.00	\$1,310.40
480-551-64-00	RESIDENTIAL	2.00		0.00	\$0.00	\$1,310.40
480-551-66-00	COMMERCIAL LOW		65	655.20	\$17.60	\$672.80
480-551-67-00	RESIDENTIAL	1.00		0.00	\$0.00	\$655.20
480-551-68-00	RESIDENTIAL	1.00		0.00	\$0.00	\$655.20
480-551-69-00	RESIDENTIAL	1.00		0.00	\$0.00	\$655.20
480-551-71-00	RESIDENTIAL	2.00		0.00	\$0.00	\$1,310.40
480-551-75-00	RESIDENTIAL	1.00		0.00	\$0.00	\$655.20
480-551-76-00	RESIDENTIAL	1.00		0.00	\$0.00	\$655.20
480-551-81-00	RESIDENTIAL	1.00		0.00	\$0.00	\$655.20
480-551-82-00	RESIDENTIAL	1.00		0.00	\$0.00	\$655.20
480-551-83-00	RESIDENTIAL	1.00		0.00	\$0.00	\$655.20
480-551-84-00	RESIDENTIAL	1.00		0.00	\$0.00	\$655.20
480-551-85-00	RESIDENTIAL	1.00		0.00	\$0.00	\$655.20
480-551-86-00	RESIDENTIAL	1.00		0.00	\$0.00	\$655.20
480-551-87-00	RESIDENTIAL	2.00		0.00	\$0.00	\$1,310.40
480-551-88-00	RESIDENTIAL	1.00		0.00	\$0.00	\$655.20
480-551-90-00	RESIDENTIAL	1.00		0.00	\$0.00	\$655.20
480-551-91-00	RESIDENTIAL	2.00		0.00	\$0.00	\$1,310.40
480-551-92-00	RESIDENTIAL	1.00		0.00	\$0.00	\$655.20
480-551-93-00	RESIDENTIAL	2.00		0.00	\$0.00	\$1,310.40
480-551-95-00	RESIDENTIAL	1.00		0.00	\$0.00	\$655.20
480-551-96-00	RESIDENTIAL	1.00		0.00	\$0.00	\$655.20
480-552-02-00	RESIDENTIAL	3.00		0.00	\$0.00	\$1,965.60
480-552-05-00	RESIDENTIAL	3.00		0.00	\$0.00	\$1,965.60
480-552-06-00	RESIDENTIAL	4.00		0.00	\$0.00	\$2,620.80
480-552-08-00	RESIDENTIAL	2.00		0.00	\$0.00	\$1,310.40
480-552-09-00	RESIDENTIAL	1.00		0.00	\$0.00	\$655.20
480-552-10-00	RESIDENTIAL	1.00		0.00	\$0.00	\$655.20
480-552-11-00	RESIDENTIAL	1.00		0.00	\$0.00	\$655.20

¹Applies only to Residential and Vacant Residential.

²Applies only to Commercial.

Parcel Number	Property Classification	Benefit Units ¹	Annual Water Usage ²	Base Charge ²	Volume Charge ²	Total Charge
480-552-12-00	RESIDENTIAL	2.00		0.00	\$0.00	\$1,310.40
480-552-13-00	RESIDENTIAL	1.00		0.00	\$0.00	\$655.20
480-552-14-00	RESIDENTIAL	1.00		0.00	\$0.00	\$655.20
480-552-15-00	RESIDENTIAL	1.00		0.00	\$0.00	\$655.20
480-552-17-00	RESIDENTIAL	1.00		0.00	\$0.00	\$655.20
480-552-18-00	RESIDENTIAL	1.00		0.00	\$0.00	\$655.20
480-552-21-00	RESIDENTIAL	2.00		0.00	\$0.00	\$1,310.40
480-552-22-00	RESIDENTIAL	2.00		0.00	\$0.00	\$1,310.40
480-552-23-00	RESIDENTIAL	2.00		0.00	\$0.00	\$1,310.40
480-552-24-00	RESIDENTIAL	4.00		0.00	\$0.00	\$2,620.80
480-552-25-00	RESIDENTIAL	1.00		0.00	\$0.00	\$655.20
480-552-26-00	RESIDENTIAL	1.00		0.00	\$0.00	\$655.20
480-553-01-00	RESIDENTIAL	1.00		0.00	\$0.00	\$655.20
480-553-03-00	RESIDENTIAL	1.00		0.00	\$0.00	\$655.20
480-553-04-00	RESIDENTIAL	1.00		0.00	\$0.00	\$655.20
480-553-07-00	RESIDENTIAL	2.00		0.00	\$0.00	\$1,310.40
480-553-08-00	RESIDENTIAL	2.00		0.00	\$0.00	\$1,310.40
480-560-01-00	RESIDENTIAL	1.00		0.00	\$0.00	\$655.20
480-560-02-00	RESIDENTIAL	1.00		0.00	\$0.00	\$655.20
480-560-03-00	RESIDENTIAL	1.00		0.00	\$0.00	\$655.20
480-560-04-00	RESIDENTIAL	1.00		0.00	\$0.00	\$655.20
480-560-05-00	RESIDENTIAL	1.00		0.00	\$0.00	\$655.20
480-560-06-00	RESIDENTIAL	1.00		0.00	\$0.00	\$655.20
480-560-07-00	RESIDENTIAL	1.00		0.00	\$0.00	\$655.20
480-560-08-00	RESIDENTIAL	1.00		0.00	\$0.00	\$655.20
480-560-09-00	RESIDENTIAL	1.00		0.00	\$0.00	\$655.20
480-560-10-00	RESIDENTIAL	1.00		0.00	\$0.00	\$655.20
480-560-11-00	RESIDENTIAL	1.00		0.00	\$0.00	\$655.20
480-560-12-00	RESIDENTIAL	1.00		0.00	\$0.00	\$655.20
480-571-01-00	RESIDENTIAL	2.00		0.00	\$0.00	\$1,310.40
480-571-02-00	RESIDENTIAL	1.00		0.00	\$0.00	\$655.20
480-571-03-00	RESIDENTIAL	1.00		0.00	\$0.00	\$655.20
480-571-04-00	RESIDENTIAL	1.00		0.00	\$0.00	\$655.20

¹Applies only to Residential and Vacant Residential.

²Applies only to Commercial.

Parcel Number	Property Classification	Benefit Units ¹	Annual Water Usage ²	Base Charge ²	Volume Charge ²	Total Charge
480-571-05-00	RESIDENTIAL	2.00		0.00	\$0.00	\$1,310.40
480-571-06-00	RESIDENTIAL	1.00		0.00	\$0.00	\$655.20
480-571-07-00	RESIDENTIAL	2.00		0.00	\$0.00	\$1,310.40
480-572-03-00	RESIDENTIAL	1.00		0.00	\$0.00	\$655.20
480-572-04-00	RESIDENTIAL	1.00		0.00	\$0.00	\$655.20
480-572-05-00	RESIDENTIAL	1.00		0.00	\$0.00	\$655.20
480-572-06-00	RESIDENTIAL	1.00		0.00	\$0.00	\$655.20
480-572-07-00	RESIDENTIAL	1.00		0.00	\$0.00	\$655.20
480-572-08-00	RESIDENTIAL	1.00		0.00	\$0.00	\$655.20
480-572-09-00	RESIDENTIAL	1.00		0.00	\$0.00	\$655.20
480-572-10-00	RESIDENTIAL	1.00		0.00	\$0.00	\$655.20
480-572-11-00	RESIDENTIAL	1.00		0.00	\$0.00	\$655.20
480-572-12-00	RESIDENTIAL	1.00		0.00	\$0.00	\$655.20
480-572-13-00	RESIDENTIAL	2.00		0.00	\$0.00	\$1,310.40
480-572-14-00	RESIDENTIAL	2.00		0.00	\$0.00	\$1,310.40
480-572-15-00	RESIDENTIAL	2.00		0.00	\$0.00	\$1,310.40
480-572-16-00	RESIDENTIAL	2.00		0.00	\$0.00	\$1,310.40
480-572-17-00	RESIDENTIAL	2.00		0.00	\$0.00	\$1,310.40
480-572-18-00	RESIDENTIAL	2.00		0.00	\$0.00	\$1,310.40
480-572-19-00	RESIDENTIAL	2.00		0.00	\$0.00	\$1,310.40
480-572-20-00	RESIDENTIAL	1.00		0.00	\$0.00	\$655.20
480-572-22-00	RESIDENTIAL	1.00		0.00	\$0.00	\$655.20
480-572-24-00	RESIDENTIAL	1.00		0.00	\$0.00	\$655.20
480-572-25-00	COMMERCIAL LOW		765	655.20	\$4,815.36	\$5,470.56
480-573-01-00	RESIDENTIAL	1.00		0.00	\$0.00	\$655.20
480-573-02-00	RESIDENTIAL	1.00		0.00	\$0.00	\$655.20
480-573-03-00	RESIDENTIAL	1.00		0.00	\$0.00	\$655.20
480-573-04-00	RESIDENTIAL	2.00		0.00	\$0.00	\$1,310.40
480-573-05-00	RESIDENTIAL	2.00		0.00	\$0.00	\$1,310.40
480-573-06-00	RESIDENTIAL	2.00		0.00	\$0.00	\$1,310.40
480-582-11-00	RESIDENTIAL	1.00		0.00	\$0.00	\$655.20
480-582-12-00	RESIDENTIAL	1.00		0.00	\$0.00	\$655.20
480-582-15-00	RESIDENTIAL	1.00		0.00	\$0.00	\$655.20

¹Applies only to Residential and Vacant Residential.

²Applies only to Commercial.

Parcel Number	Property Classification	Benefit Units ¹	Annual Water Usage ²	Base Charge ²	Volume Charge ²	Total Charge
480-582-16-00	RESIDENTIAL	2.00		0.00	\$0.00	\$1,310.40
480-582-17-00	RESIDENTIAL	1.00		0.00	\$0.00	\$655.20
480-582-19-00	RESIDENTIAL	2.00		0.00	\$0.00	\$1,310.40
480-582-20-00	RESIDENTIAL	1.00		0.00	\$0.00	\$655.20
480-582-22-00	RESIDENTIAL	1.00		0.00	\$0.00	\$655.20
480-582-24-00	RESIDENTIAL	1.00		0.00	\$0.00	\$655.20
480-582-25-00	RESIDENTIAL	1.00		0.00	\$0.00	\$655.20
480-582-26-00	RESIDENTIAL	1.00		0.00	\$0.00	\$655.20
480-582-27-00	RESIDENTIAL	3.00		0.00	\$0.00	\$1,965.60
480-582-28-00	RESIDENTIAL	1.00		0.00	\$0.00	\$655.20
480-582-29-00	RESIDENTIAL	1.00		0.00	\$0.00	\$655.20
480-582-30-00	RESIDENTIAL	1.00		0.00	\$0.00	\$655.20
480-582-31-00	RESIDENTIAL	2.00		0.00	\$0.00	\$1,310.40
480-582-38-00	RESIDENTIAL	1.00		0.00	\$0.00	\$655.20
480-582-39-00	RESIDENTIAL	1.00		0.00	\$0.00	\$655.20
480-582-40-00	RESIDENTIAL	1.00		0.00	\$0.00	\$655.20
480-582-41-00	RESIDENTIAL	2.00		0.00	\$0.00	\$1,310.40
480-582-42-00	RESIDENTIAL	2.00		0.00	\$0.00	\$1,310.40
480-591-02-00	RESIDENTIAL	1.00		0.00	\$0.00	\$655.20
480-591-03-00	RESIDENTIAL	1.00		0.00	\$0.00	\$655.20
480-591-04-00	RESIDENTIAL	1.00		0.00	\$0.00	\$655.20
480-591-05-00	RESIDENTIAL	1.00		0.00	\$0.00	\$655.20
480-591-06-00	RESIDENTIAL	1.00		0.00	\$0.00	\$655.20
480-591-07-00	RESIDENTIAL	1.00		0.00	\$0.00	\$655.20
480-591-08-00	RESIDENTIAL	1.00		0.00	\$0.00	\$655.20
480-591-09-00	RESIDENTIAL	1.00		0.00	\$0.00	\$655.20
480-591-10-00	RESIDENTIAL	2.00		0.00	\$0.00	\$1,310.40
480-591-11-00	RESIDENTIAL	2.00		0.00	\$0.00	\$1,310.40
480-591-12-00	RESIDENTIAL	1.00		0.00	\$0.00	\$655.20
480-591-13-00	RESIDENTIAL	1.00		0.00	\$0.00	\$655.20
480-591-14-00	COMMERCIAL LOW		506	655.20	\$2,992.00	\$3,647.20
480-591-15-00	RESIDENTIAL	1.00		0.00	\$0.00	\$655.20
480-591-16-00	RESIDENTIAL	1.00		0.00	\$0.00	\$655.20

¹Applies only to Residential and Vacant Residential.

²Applies only to Commercial.

Parcel Number	Property Classification	Benefit Units ¹	Annual Water Usage ²	Base Charge ²	Volume Charge ²	Total Charge
480-591-17-00	RESIDENTIAL	1.00		0.00	\$0.00	\$655.20
480-592-01-00	RESIDENTIAL	2.00		0.00	\$0.00	\$1,310.40
480-592-02-00	RESIDENTIAL	1.00		0.00	\$0.00	\$655.20
480-592-03-00	RESIDENTIAL	2.00		0.00	\$0.00	\$1,310.40
480-592-04-00	RESIDENTIAL	1.00		0.00	\$0.00	\$655.20
480-592-05-00	RESIDENTIAL	1.00		0.00	\$0.00	\$655.20
480-592-06-00	RESIDENTIAL	1.00		0.00	\$0.00	\$655.20
480-592-07-00	RESIDENTIAL	1.00		0.00	\$0.00	\$655.20
480-592-08-00	RESIDENTIAL	1.00		0.00	\$0.00	\$655.20
480-592-09-00	RESIDENTIAL	1.00		0.00	\$0.00	\$655.20
480-592-10-00	RESIDENTIAL	1.00		0.00	\$0.00	\$655.20
480-592-11-00	RESIDENTIAL	1.00		0.00	\$0.00	\$655.20
480-592-12-00	RESIDENTIAL	1.00		0.00	\$0.00	\$655.20
480-592-13-00	RESIDENTIAL	1.00		0.00	\$0.00	\$655.20
480-592-15-00	RESIDENTIAL	2.00		0.00	\$0.00	\$1,310.40
480-592-18-00	RESIDENTIAL	2.00		0.00	\$0.00	\$1,310.40
480-592-20-00	RESIDENTIAL	1.00		0.00	\$0.00	\$655.20
480-592-21-00	RESIDENTIAL	1.00		0.00	\$0.00	\$655.20
480-592-24-00	RESIDENTIAL	2.00		0.00	\$0.00	\$1,310.40
480-592-25-00	RESIDENTIAL	2.00		0.00	\$0.00	\$1,310.40
480-611-01-00	RESIDENTIAL	1.00		0.00	\$0.00	\$655.20
480-611-02-00	RESIDENTIAL	1.00		0.00	\$0.00	\$655.20
480-611-03-00	RESIDENTIAL	1.00		0.00	\$0.00	\$655.20
480-611-04-00	RESIDENTIAL	3.00		0.00	\$0.00	\$1,965.60
480-611-05-00	RESIDENTIAL	2.00		0.00	\$0.00	\$1,310.40
480-611-06-00	RESIDENTIAL	4.00		0.00	\$0.00	\$2,620.80
480-611-09-00	RESIDENTIAL	1.00		0.00	\$0.00	\$655.20
480-611-11-00	RESIDENTIAL	1.00		0.00	\$0.00	\$655.20
480-611-12-00	RESIDENTIAL	1.00		0.00	\$0.00	\$655.20
480-611-13-00	RESIDENTIAL	1.00		0.00	\$0.00	\$655.20
480-611-47-00	RESIDENTIAL	1.00		0.00	\$0.00	\$655.20
480-611-48-00	RESIDENTIAL	1.00		0.00	\$0.00	\$655.20
480-611-49-00	RESIDENTIAL	2.00		0.00	\$0.00	\$1,310.40

¹Applies only to Residential and Vacant Residential.

²Applies only to Commercial.

Parcel Number	Property Classification	Benefit Units ¹	Annual Water Usage ²	Base Charge ²	Volume Charge ²	Total Charge
480-612-01-00	RESIDENTIAL	1.00		0.00	\$0.00	\$655.20
480-612-02-00	RESIDENTIAL	1.00		0.00	\$0.00	\$655.20
480-612-03-00	RESIDENTIAL	1.00		0.00	\$0.00	\$655.20
480-612-04-00	RESIDENTIAL	1.00		0.00	\$0.00	\$655.20
480-612-05-00	RESIDENTIAL	1.00		0.00	\$0.00	\$655.20
480-612-07-00	RESIDENTIAL	1.00		0.00	\$0.00	\$655.20
480-612-08-00	RESIDENTIAL	1.00		0.00	\$0.00	\$655.20
480-612-09-00	RESIDENTIAL	4.00		0.00	\$0.00	\$2,620.80
480-612-10-00	RESIDENTIAL	1.00		0.00	\$0.00	\$655.20
480-612-11-00	RESIDENTIAL	1.00		0.00	\$0.00	\$655.20
480-612-12-00	RESIDENTIAL	1.00		0.00	\$0.00	\$655.20
480-612-13-00	RESIDENTIAL	1.00		0.00	\$0.00	\$655.20
480-612-15-00	RESIDENTIAL	2.00		0.00	\$0.00	\$1,310.40
480-612-18-00	RESIDENTIAL	2.00		0.00	\$0.00	\$1,310.40
480-612-19-00	RESIDENTIAL	2.00		0.00	\$0.00	\$1,310.40
480-612-20-00	RESIDENTIAL	2.00		0.00	\$0.00	\$1,310.40
480-612-22-00	RESIDENTIAL	1.00		0.00	\$0.00	\$655.20
480-612-23-00	RESIDENTIAL	1.00		0.00	\$0.00	\$655.20
480-612-24-00	RESIDENTIAL	1.00		0.00	\$0.00	\$655.20
480-612-25-00	RESIDENTIAL	1.00		0.00	\$0.00	\$655.20
480-612-26-00	RESIDENTIAL	1.00		0.00	\$0.00	\$655.20
480-612-27-00	RESIDENTIAL	1.00		0.00	\$0.00	\$655.20
480-612-28-00	RESIDENTIAL	1.00		0.00	\$0.00	\$655.20
480-612-30-00	RESIDENTIAL	1.00		0.00	\$0.00	\$655.20
480-612-32-00	RESIDENTIAL	1.00		0.00	\$0.00	\$655.20
480-612-33-00	RESIDENTIAL	1.00		0.00	\$0.00	\$655.20
480-612-34-00	RESIDENTIAL	2.00		0.00	\$0.00	\$1,310.40
480-612-35-00	RESIDENTIAL	1.00		0.00	\$0.00	\$655.20
480-612-36-00	RESIDENTIAL	2.00		0.00	\$0.00	\$1,310.40
480-612-39-00	RESIDENTIAL	1.00		0.00	\$0.00	\$655.20
480-612-41-00	RESIDENTIAL	2.00		0.00	\$0.00	\$1,310.40
480-612-42-00	RESIDENTIAL	1.00		0.00	\$0.00	\$655.20
480-612-43-00	RESIDENTIAL	2.00		0.00	\$0.00	\$1,310.40

¹Applies only to Residential and Vacant Residential.

²Applies only to Commercial.

Parcel Number	Property Classification	Benefit Units ¹	Annual Water Usage ²	Base Charge ²	Volume Charge ²	Total Charge
480-612-44-00	RESIDENTIAL	1.00		0.00	\$0.00	\$655.20
480-612-45-00	RESIDENTIAL	1.00		0.00	\$0.00	\$655.20
480-612-46-00	RESIDENTIAL	1.00		0.00	\$0.00	\$655.20
480-612-50-00	RESIDENTIAL	1.00		0.00	\$0.00	\$655.20
480-612-52-00	RESIDENTIAL	1.00		0.00	\$0.00	\$655.20
480-612-54-00	RESIDENTIAL	1.00		0.00	\$0.00	\$655.20
480-612-58-00	VACANT RESIDENTIAL	1.00		0.00	\$0.00	\$58.64
480-613-02-00	RESIDENTIAL	1.00		0.00	\$0.00	\$655.20
480-613-03-00	RESIDENTIAL	1.00		0.00	\$0.00	\$655.20
480-613-04-00	RESIDENTIAL	1.00		0.00	\$0.00	\$655.20
480-613-05-00	RESIDENTIAL	1.00		0.00	\$0.00	\$655.20
480-613-08-00	RESIDENTIAL	1.00		0.00	\$0.00	\$655.20
480-613-09-00	RESIDENTIAL	1.00		0.00	\$0.00	\$655.20
480-613-10-00	RESIDENTIAL	3.00		0.00	\$0.00	\$1,965.60
480-613-11-00	RESIDENTIAL	1.00		0.00	\$0.00	\$655.20
480-613-12-00	RESIDENTIAL	1.00		0.00	\$0.00	\$655.20
480-613-13-00	RESIDENTIAL	2.00		0.00	\$0.00	\$1,310.40
480-613-14-00	RESIDENTIAL	1.00		0.00	\$0.00	\$655.20
480-613-15-00	RESIDENTIAL	1.00		0.00	\$0.00	\$655.20
480-613-16-00	RESIDENTIAL	1.00		0.00	\$0.00	\$655.20
480-613-17-00	RESIDENTIAL	1.00		0.00	\$0.00	\$655.20
480-613-18-00	RESIDENTIAL	1.00		0.00	\$0.00	\$655.20
480-613-24-00	RESIDENTIAL	1.00		0.00	\$0.00	\$655.20
480-613-25-00	RESIDENTIAL	1.00		0.00	\$0.00	\$655.20
480-613-26-00	RESIDENTIAL	2.00		0.00	\$0.00	\$1,310.40
480-613-27-00	RESIDENTIAL	1.00		0.00	\$0.00	\$655.20
480-613-28-00	RESIDENTIAL	1.00		0.00	\$0.00	\$655.20
480-613-29-00	COMMERCIAL LOW		88	655.20	\$242.88	\$898.08
480-613-30-00	RESIDENTIAL	1.00		0.00	\$0.00	\$655.20
480-613-31-00	RESIDENTIAL	1.00		0.00	\$0.00	\$655.20
480-613-32-00	RESIDENTIAL	1.00		0.00	\$0.00	\$655.20
480-613-33-00	RESIDENTIAL	1.00		0.00	\$0.00	\$655.20
480-613-36-00	RESIDENTIAL	1.00		0.00	\$0.00	\$655.20

¹Applies only to Residential and Vacant Residential.

²Applies only to Commercial.

Parcel Number	Property Classification	Benefit Units ¹	Annual Water Usage ²	Base Charge ²	Volume Charge ²	Total Charge
480-613-37-00	RESIDENTIAL	1.00		0.00	\$0.00	\$655.20
480-613-38-00	RESIDENTIAL	1.00		0.00	\$0.00	\$655.20
480-613-39-00	RESIDENTIAL	1.00		0.00	\$0.00	\$655.20
480-613-40-00	RESIDENTIAL	1.00		0.00	\$0.00	\$655.20
480-620-11-00	RESIDENTIAL	2.00		0.00	\$0.00	\$1,310.40
480-620-12-00	RESIDENTIAL	1.00		0.00	\$0.00	\$655.20
480-620-13-00	RESIDENTIAL	2.00		0.00	\$0.00	\$1,310.40
480-620-14-00	RESIDENTIAL	2.00		0.00	\$0.00	\$1,310.40
480-620-15-00	RESIDENTIAL	1.00		0.00	\$0.00	\$655.20
480-620-16-00	RESIDENTIAL	1.00		0.00	\$0.00	\$655.20
480-620-18-00	RESIDENTIAL	1.00		0.00	\$0.00	\$655.20
480-620-19-00	RESIDENTIAL	1.00		0.00	\$0.00	\$655.20
480-620-20-00	RESIDENTIAL	2.00		0.00	\$0.00	\$1,310.40
480-620-22-00	RESIDENTIAL	1.00		0.00	\$0.00	\$655.20
480-620-25-00	RESIDENTIAL	1.00		0.00	\$0.00	\$655.20
480-620-26-00	RESIDENTIAL	1.00		0.00	\$0.00	\$655.20
480-620-27-00	RESIDENTIAL	1.00		0.00	\$0.00	\$655.20
480-620-30-00	RESIDENTIAL	1.00		0.00	\$0.00	\$655.20
480-620-31-00	RESIDENTIAL	2.00		0.00	\$0.00	\$1,310.40
480-620-32-00	RESIDENTIAL	1.00		0.00	\$0.00	\$655.20
480-620-33-00	RESIDENTIAL	1.00		0.00	\$0.00	\$655.20
480-630-01-00	RESIDENTIAL	1.00		0.00	\$0.00	\$655.20
480-630-02-00	RESIDENTIAL	1.00		0.00	\$0.00	\$655.20
480-630-03-00	RESIDENTIAL	1.00		0.00	\$0.00	\$655.20
480-630-04-00	RESIDENTIAL	1.00		0.00	\$0.00	\$655.20
480-630-05-00	RESIDENTIAL	1.00		0.00	\$0.00	\$655.20
480-641-01-00	RESIDENTIAL	1.00		0.00	\$0.00	\$655.20
480-641-02-00	RESIDENTIAL	1.00		0.00	\$0.00	\$655.20
480-641-03-00	RESIDENTIAL	1.00		0.00	\$0.00	\$655.20
480-641-04-00	RESIDENTIAL	1.00		0.00	\$0.00	\$655.20
480-641-05-00	RESIDENTIAL	1.00		0.00	\$0.00	\$655.20
480-641-06-00	RESIDENTIAL	1.00		0.00	\$0.00	\$655.20
480-641-07-00	RESIDENTIAL	1.00		0.00	\$0.00	\$655.20

¹Applies only to Residential and Vacant Residential.

²Applies only to Commercial.

Parcel Number	Property Classification	Benefit Units ¹	Annual Water Usage ²	Base Charge ²	Volume Charge ²	Total Charge
480-641-08-00	RESIDENTIAL	1.00		0.00	\$0.00	\$655.20
480-641-09-00	RESIDENTIAL	1.00		0.00	\$0.00	\$655.20
480-641-10-00	RESIDENTIAL	1.00		0.00	\$0.00	\$655.20
480-641-11-00	RESIDENTIAL	1.00		0.00	\$0.00	\$655.20
480-641-12-00	RESIDENTIAL	1.00		0.00	\$0.00	\$655.20
480-641-13-00	RESIDENTIAL	1.00		0.00	\$0.00	\$655.20
480-641-14-00	RESIDENTIAL	1.00		0.00	\$0.00	\$655.20
480-642-01-00	RESIDENTIAL	1.00		0.00	\$0.00	\$655.20
480-642-02-00	RESIDENTIAL	1.00		0.00	\$0.00	\$655.20
480-642-03-00	RESIDENTIAL	1.00		0.00	\$0.00	\$655.20
480-651-01-00	RESIDENTIAL	1.00		0.00	\$0.00	\$655.20
480-651-02-00	RESIDENTIAL	1.00		0.00	\$0.00	\$655.20
480-651-03-00	RESIDENTIAL	1.00		0.00	\$0.00	\$655.20
480-651-04-00	RESIDENTIAL	1.00		0.00	\$0.00	\$655.20
480-651-05-00	RESIDENTIAL	1.00		0.00	\$0.00	\$655.20
480-651-06-00	RESIDENTIAL	1.00		0.00	\$0.00	\$655.20
480-651-08-00	RESIDENTIAL	2.00		0.00	\$0.00	\$1,310.40
480-651-09-00	RESIDENTIAL	1.00		0.00	\$0.00	\$655.20
480-651-10-00	RESIDENTIAL	2.00		0.00	\$0.00	\$1,310.40
480-651-24-00	RESIDENTIAL	1.00		0.00	\$0.00	\$655.20
480-651-25-00	RESIDENTIAL	1.00		0.00	\$0.00	\$655.20
480-651-27-00	RESIDENTIAL	1.00		0.00	\$0.00	\$655.20
480-651-28-00	RESIDENTIAL	1.00		0.00	\$0.00	\$655.20
480-651-29-00	RESIDENTIAL	1.00		0.00	\$0.00	\$655.20
480-651-30-00	RESIDENTIAL	1.00		0.00	\$0.00	\$655.20
480-651-31-00	RESIDENTIAL	1.00		0.00	\$0.00	\$655.20
480-651-32-00	RESIDENTIAL	1.00		0.00	\$0.00	\$655.20
480-651-33-00	RESIDENTIAL	1.00		0.00	\$0.00	\$655.20
480-651-36-00	RESIDENTIAL	2.00		0.00	\$0.00	\$1,310.40
480-651-37-00	RESIDENTIAL	2.00		0.00	\$0.00	\$1,310.40
480-651-41-00	RESIDENTIAL	2.00		0.00	\$0.00	\$1,310.40
480-651-42-00	RESIDENTIAL	2.00		0.00	\$0.00	\$1,310.40
480-651-44-00	RESIDENTIAL	2.00		0.00	\$0.00	\$1,310.40

¹Applies only to Residential and Vacant Residential.

²Applies only to Commercial.

Parcel Number	Property Classification	Benefit Units ¹	Annual Water Usage ²	Base Charge ²	Volume Charge ²	Total Charge
480-651-46-00	RESIDENTIAL	2.00		0.00	\$0.00	\$1,310.40
480-651-48-00	RESIDENTIAL	2.00		0.00	\$0.00	\$1,310.40
480-651-50-00	RESIDENTIAL	2.00		0.00	\$0.00	\$1,310.40
480-651-52-00	RESIDENTIAL	2.00		0.00	\$0.00	\$1,310.40
480-651-55-00	RESIDENTIAL	2.00		0.00	\$0.00	\$1,310.40
480-651-56-00	RESIDENTIAL	2.00		0.00	\$0.00	\$1,310.40
480-651-57-00	RESIDENTIAL	2.00		0.00	\$0.00	\$1,310.40
480-651-58-00	RESIDENTIAL	1.00		0.00	\$0.00	\$655.20
480-651-59-00	RESIDENTIAL	2.00		0.00	\$0.00	\$1,310.40
480-651-60-00	RESIDENTIAL	2.00		0.00	\$0.00	\$1,310.40
480-651-62-00	RESIDENTIAL	2.00		0.00	\$0.00	\$1,310.40
480-651-63-00	RESIDENTIAL	1.00		0.00	\$0.00	\$655.20
480-651-64-00	RESIDENTIAL	3.00		0.00	\$0.00	\$1,965.60
480-653-01-00	RESIDENTIAL	1.00		0.00	\$0.00	\$655.20
480-653-02-00	RESIDENTIAL	1.00		0.00	\$0.00	\$655.20
480-653-03-00	RESIDENTIAL	1.00		0.00	\$0.00	\$655.20
480-653-04-00	RESIDENTIAL	1.00		0.00	\$0.00	\$655.20
480-653-05-00	RESIDENTIAL	1.00		0.00	\$0.00	\$655.20
480-653-06-00	RESIDENTIAL	1.00		0.00	\$0.00	\$655.20
480-653-07-00	RESIDENTIAL	1.00		0.00	\$0.00	\$655.20
480-653-08-00	RESIDENTIAL	1.00		0.00	\$0.00	\$655.20
480-653-09-00	RESIDENTIAL	1.00		0.00	\$0.00	\$655.20
480-653-10-00	RESIDENTIAL	1.00		0.00	\$0.00	\$655.20
480-653-11-00	RESIDENTIAL	1.00		0.00	\$0.00	\$655.20
480-653-12-00	RESIDENTIAL	1.00		0.00	\$0.00	\$655.20
480-653-13-00	RESIDENTIAL	1.00		0.00	\$0.00	\$655.20
480-653-14-00	RESIDENTIAL	1.00		0.00	\$0.00	\$655.20
480-653-15-00	RESIDENTIAL	1.00		0.00	\$0.00	\$655.20
480-653-16-00	RESIDENTIAL	1.00		0.00	\$0.00	\$655.20
480-653-17-00	RESIDENTIAL	1.00		0.00	\$0.00	\$655.20
480-653-18-00	RESIDENTIAL	1.00		0.00	\$0.00	\$655.20
480-653-19-00	RESIDENTIAL	1.00		0.00	\$0.00	\$655.20
480-653-20-00	RESIDENTIAL	1.00		0.00	\$0.00	\$655.20

¹Applies only to Residential and Vacant Residential.

²Applies only to Commercial.

Parcel Number	Property Classification	Benefit Units ¹	Annual Water Usage ²	Base Charge ²	Volume Charge ²	Total Charge
480-653-21-00	RESIDENTIAL	1.00		0.00	\$0.00	\$655.20
480-653-22-00	RESIDENTIAL	1.00		0.00	\$0.00	\$655.20
480-653-23-00	RESIDENTIAL	1.00		0.00	\$0.00	\$655.20
480-653-24-00	RESIDENTIAL	1.00		0.00	\$0.00	\$655.20
480-653-25-00	RESIDENTIAL	1.00		0.00	\$0.00	\$655.20
480-653-26-00	RESIDENTIAL	1.00		0.00	\$0.00	\$655.20
480-653-27-00	RESIDENTIAL	1.00		0.00	\$0.00	\$655.20
480-653-28-00	RESIDENTIAL	1.00		0.00	\$0.00	\$655.20
480-653-29-00	RESIDENTIAL	1.00		0.00	\$0.00	\$655.20
480-653-30-00	RESIDENTIAL	1.00		0.00	\$0.00	\$655.20
480-653-31-00	RESIDENTIAL	1.00		0.00	\$0.00	\$655.20
480-653-32-00	RESIDENTIAL	1.00		0.00	\$0.00	\$655.20
480-653-33-00	RESIDENTIAL	1.00		0.00	\$0.00	\$655.20
480-653-34-00	RESIDENTIAL	1.00		0.00	\$0.00	\$655.20
480-653-35-00	RESIDENTIAL	1.00		0.00	\$0.00	\$655.20
480-653-36-00	RESIDENTIAL	1.00		0.00	\$0.00	\$655.20
480-653-37-00	RESIDENTIAL	1.00		0.00	\$0.00	\$655.20
480-653-38-00	RESIDENTIAL	1.00		0.00	\$0.00	\$655.20
480-653-39-00	RESIDENTIAL	1.00		0.00	\$0.00	\$655.20
480-653-40-00	RESIDENTIAL	1.00		0.00	\$0.00	\$655.20
480-653-41-00	RESIDENTIAL	1.00		0.00	\$0.00	\$655.20
480-653-42-00	RESIDENTIAL	1.00		0.00	\$0.00	\$655.20
480-653-43-00	RESIDENTIAL	1.00		0.00	\$0.00	\$655.20
480-653-44-00	RESIDENTIAL	1.00		0.00	\$0.00	\$655.20
480-653-45-00	RESIDENTIAL	1.00		0.00	\$0.00	\$655.20
480-653-46-00	RESIDENTIAL	1.00		0.00	\$0.00	\$655.20
480-653-47-00	RESIDENTIAL	1.00		0.00	\$0.00	\$655.20
480-653-48-00	RESIDENTIAL	1.00		0.00	\$0.00	\$655.20
480-653-49-00	RESIDENTIAL	1.00		0.00	\$0.00	\$655.20
480-653-50-00	RESIDENTIAL	1.00		0.00	\$0.00	\$655.20
480-653-51-00	RESIDENTIAL	1.00		0.00	\$0.00	\$655.20
480-653-52-00	RESIDENTIAL	1.00		0.00	\$0.00	\$655.20
480-653-53-00	RESIDENTIAL	1.00		0.00	\$0.00	\$655.20

¹Applies only to Residential and Vacant Residential.

²Applies only to Commercial.

Parcel Number	Property Classification	Benefit Units ¹	Annual Water Usage ²	Base Charge ²	Volume Charge ²	Total Charge
480-653-54-00	RESIDENTIAL	1.00		0.00	\$0.00	\$655.20
480-653-55-00	RESIDENTIAL	1.00		0.00	\$0.00	\$655.20
480-653-56-00	RESIDENTIAL	1.00		0.00	\$0.00	\$655.20
480-653-57-00	RESIDENTIAL	1.00		0.00	\$0.00	\$655.20
480-653-58-00	RESIDENTIAL	1.00		0.00	\$0.00	\$655.20
480-653-59-00	RESIDENTIAL	1.00		0.00	\$0.00	\$655.20
480-653-60-00	RESIDENTIAL	1.00		0.00	\$0.00	\$655.20
480-653-61-00	RESIDENTIAL	1.00		0.00	\$0.00	\$655.20
480-654-01-00	RESIDENTIAL	1.00		0.00	\$0.00	\$655.20
480-654-02-00	RESIDENTIAL	1.00		0.00	\$0.00	\$655.20
480-654-03-00	RESIDENTIAL	1.00		0.00	\$0.00	\$655.20
480-654-04-00	RESIDENTIAL	1.00		0.00	\$0.00	\$655.20
480-654-05-00	RESIDENTIAL	1.00		0.00	\$0.00	\$655.20
480-654-06-00	RESIDENTIAL	1.00		0.00	\$0.00	\$655.20
480-654-07-00	RESIDENTIAL	1.00		0.00	\$0.00	\$655.20
480-654-08-00	RESIDENTIAL	1.00		0.00	\$0.00	\$655.20
480-654-09-00	RESIDENTIAL	1.00		0.00	\$0.00	\$655.20
480-654-10-00	RESIDENTIAL	1.00		0.00	\$0.00	\$655.20
480-654-11-00	RESIDENTIAL	1.00		0.00	\$0.00	\$655.20
480-654-12-00	RESIDENTIAL	1.00		0.00	\$0.00	\$655.20
480-654-13-00	RESIDENTIAL	1.00		0.00	\$0.00	\$655.20
480-654-14-00	RESIDENTIAL	1.00		0.00	\$0.00	\$655.20
480-654-15-00	RESIDENTIAL	1.00		0.00	\$0.00	\$655.20
480-654-16-00	RESIDENTIAL	1.00		0.00	\$0.00	\$655.20
480-654-17-00	RESIDENTIAL	1.00		0.00	\$0.00	\$655.20
480-654-18-00	RESIDENTIAL	1.00		0.00	\$0.00	\$655.20
480-654-19-00	RESIDENTIAL	1.00		0.00	\$0.00	\$655.20
480-654-20-00	RESIDENTIAL	1.00		0.00	\$0.00	\$655.20
480-654-21-00	RESIDENTIAL	1.00		0.00	\$0.00	\$655.20
480-654-22-00	RESIDENTIAL	1.00		0.00	\$0.00	\$655.20
480-654-23-00	RESIDENTIAL	1.00		0.00	\$0.00	\$655.20
480-654-24-00	RESIDENTIAL	1.00		0.00	\$0.00	\$655.20
480-654-25-00	RESIDENTIAL	1.00		0.00	\$0.00	\$655.20

¹Applies only to Residential and Vacant Residential.

²Applies only to Commercial.

Parcel Number	Property Classification	Benefit Units ¹	Annual Water Usage ²	Base Charge ²	Volume Charge ²	Total Charge
480-654-26-00	RESIDENTIAL	1.00		0.00	\$0.00	\$655.20
480-654-27-00	RESIDENTIAL	1.00		0.00	\$0.00	\$655.20
480-654-28-00	RESIDENTIAL	1.00		0.00	\$0.00	\$655.20
480-654-29-00	RESIDENTIAL	1.00		0.00	\$0.00	\$655.20
480-654-30-00	RESIDENTIAL	1.00		0.00	\$0.00	\$655.20
480-654-31-00	RESIDENTIAL	1.00		0.00	\$0.00	\$655.20
480-654-32-00	RESIDENTIAL	1.00		0.00	\$0.00	\$655.20
480-654-33-00	RESIDENTIAL	1.00		0.00	\$0.00	\$655.20
480-654-34-00	RESIDENTIAL	1.00		0.00	\$0.00	\$655.20
480-654-35-00	RESIDENTIAL	1.00		0.00	\$0.00	\$655.20
480-654-36-00	RESIDENTIAL	1.00		0.00	\$0.00	\$655.20
480-654-37-00	RESIDENTIAL	1.00		0.00	\$0.00	\$655.20
480-654-38-00	RESIDENTIAL	1.00		0.00	\$0.00	\$655.20
480-654-39-00	RESIDENTIAL	3.00		0.00	\$0.00	\$1,965.60
480-661-02-00	RESIDENTIAL	1.00		0.00	\$0.00	\$655.20
480-661-03-00	RESIDENTIAL	1.00		0.00	\$0.00	\$655.20
480-661-04-00	RESIDENTIAL	1.00		0.00	\$0.00	\$655.20
480-661-05-00	RESIDENTIAL	1.00		0.00	\$0.00	\$655.20
480-661-06-00	RESIDENTIAL	1.00		0.00	\$0.00	\$655.20
480-661-07-00	RESIDENTIAL	1.00		0.00	\$0.00	\$655.20
480-661-08-00	RESIDENTIAL	1.00		0.00	\$0.00	\$655.20
480-661-09-00	RESIDENTIAL	1.00		0.00	\$0.00	\$655.20
480-661-10-00	RESIDENTIAL	1.00		0.00	\$0.00	\$655.20
480-661-11-00	RESIDENTIAL	1.00		0.00	\$0.00	\$655.20
480-661-12-00	RESIDENTIAL	1.00		0.00	\$0.00	\$655.20
480-661-13-00	RESIDENTIAL	1.00		0.00	\$0.00	\$655.20
480-661-14-00	RESIDENTIAL	1.00		0.00	\$0.00	\$655.20
480-661-15-00	RESIDENTIAL	1.00		0.00	\$0.00	\$655.20
480-661-16-00	RESIDENTIAL	1.00		0.00	\$0.00	\$655.20
480-661-17-00	RESIDENTIAL	1.00		0.00	\$0.00	\$655.20
480-661-18-00	RESIDENTIAL	1.00		0.00	\$0.00	\$655.20
480-661-19-00	RESIDENTIAL	1.00		0.00	\$0.00	\$655.20
480-661-20-00	RESIDENTIAL	1.00		0.00	\$0.00	\$655.20

¹Applies only to Residential and Vacant Residential.

²Applies only to Commercial.

Parcel Number	Property Classification	Benefit Units ¹	Annual Water Usage ²	Base Charge ²	Volume Charge ²	Total Charge
480-661-21-00	RESIDENTIAL	1.00		0.00	\$0.00	\$655.20
480-661-22-00	RESIDENTIAL	1.00		0.00	\$0.00	\$655.20
480-661-23-00	RESIDENTIAL	1.00		0.00	\$0.00	\$655.20
480-661-24-00	RESIDENTIAL	1.00		0.00	\$0.00	\$655.20
480-661-25-00	RESIDENTIAL	1.00		0.00	\$0.00	\$655.20
480-661-26-00	RESIDENTIAL	1.00		0.00	\$0.00	\$655.20
480-661-27-00	RESIDENTIAL	1.00		0.00	\$0.00	\$655.20
480-661-28-00	RESIDENTIAL	1.00		0.00	\$0.00	\$655.20
480-661-29-00	RESIDENTIAL	1.00		0.00	\$0.00	\$655.20
480-661-30-00	RESIDENTIAL	1.00		0.00	\$0.00	\$655.20
480-661-31-00	RESIDENTIAL	1.00		0.00	\$0.00	\$655.20
480-661-32-00	RESIDENTIAL	1.00		0.00	\$0.00	\$655.20
480-661-33-00	RESIDENTIAL	1.00		0.00	\$0.00	\$655.20
480-661-34-00	RESIDENTIAL	1.00		0.00	\$0.00	\$655.20
480-661-35-00	RESIDENTIAL	1.00		0.00	\$0.00	\$655.20
480-661-36-00	RESIDENTIAL	1.00		0.00	\$0.00	\$655.20
480-661-37-00	RESIDENTIAL	1.00		0.00	\$0.00	\$655.20
480-661-38-00	RESIDENTIAL	1.00		0.00	\$0.00	\$655.20
480-661-39-00	RESIDENTIAL	1.00		0.00	\$0.00	\$655.20
480-661-40-00	RESIDENTIAL	1.00		0.00	\$0.00	\$655.20
480-661-41-00	RESIDENTIAL	1.00		0.00	\$0.00	\$655.20
480-661-42-00	RESIDENTIAL	1.00		0.00	\$0.00	\$655.20
480-661-43-00	RESIDENTIAL	1.00		0.00	\$0.00	\$655.20
480-661-44-00	RESIDENTIAL	1.00		0.00	\$0.00	\$655.20
480-661-45-00	RESIDENTIAL	1.00		0.00	\$0.00	\$655.20
480-661-46-00	RESIDENTIAL	1.00		0.00	\$0.00	\$655.20
480-661-47-00	RESIDENTIAL	1.00		0.00	\$0.00	\$655.20
480-661-48-00	RESIDENTIAL	1.00		0.00	\$0.00	\$655.20
480-661-49-00	RESIDENTIAL	1.00		0.00	\$0.00	\$655.20
480-661-50-00	RESIDENTIAL	1.00		0.00	\$0.00	\$655.20
480-661-51-00	RESIDENTIAL	1.00		0.00	\$0.00	\$655.20
480-661-52-00	RESIDENTIAL	1.00		0.00	\$0.00	\$655.20
480-661-53-00	RESIDENTIAL	1.00		0.00	\$0.00	\$655.20

¹Applies only to Residential and Vacant Residential.

²Applies only to Commercial.

Parcel Number	Property Classification	Benefit Units ¹	Annual Water Usage ²	Base Charge ²	Volume Charge ²	Total Charge
480-661-54-00	RESIDENTIAL	1.00		0.00	\$0.00	\$655.20
480-661-55-00	RESIDENTIAL	1.00		0.00	\$0.00	\$655.20
480-661-56-00	RESIDENTIAL	1.00		0.00	\$0.00	\$655.20
480-661-57-00	RESIDENTIAL	1.00		0.00	\$0.00	\$655.20
480-661-58-00	RESIDENTIAL	1.00		0.00	\$0.00	\$655.20
480-661-59-00	RESIDENTIAL	1.00		0.00	\$0.00	\$655.20
480-661-60-00	RESIDENTIAL	1.00		0.00	\$0.00	\$655.20
480-662-01-00	RESIDENTIAL	1.00		0.00	\$0.00	\$655.20
480-662-02-00	RESIDENTIAL	1.00		0.00	\$0.00	\$655.20
480-662-03-00	RESIDENTIAL	1.00		0.00	\$0.00	\$655.20
480-662-04-00	RESIDENTIAL	1.00		0.00	\$0.00	\$655.20
480-662-05-00	RESIDENTIAL	1.00		0.00	\$0.00	\$655.20
480-662-06-00	RESIDENTIAL	1.00		0.00	\$0.00	\$655.20
480-662-07-00	RESIDENTIAL	1.00		0.00	\$0.00	\$655.20
480-662-08-00	RESIDENTIAL	1.00		0.00	\$0.00	\$655.20
480-662-09-00	RESIDENTIAL	1.00		0.00	\$0.00	\$655.20
480-662-10-00	RESIDENTIAL	1.00		0.00	\$0.00	\$655.20
480-662-11-00	RESIDENTIAL	1.00		0.00	\$0.00	\$655.20
480-662-12-00	RESIDENTIAL	1.00		0.00	\$0.00	\$655.20
480-662-13-00	RESIDENTIAL	1.00		0.00	\$0.00	\$655.20
480-662-14-00	RESIDENTIAL	1.00		0.00	\$0.00	\$655.20
480-662-15-00	RESIDENTIAL	1.00		0.00	\$0.00	\$655.20
480-662-16-00	RESIDENTIAL	1.00		0.00	\$0.00	\$655.20
480-662-17-00	RESIDENTIAL	1.00		0.00	\$0.00	\$655.20
480-662-18-00	RESIDENTIAL	1.00		0.00	\$0.00	\$655.20
480-662-19-00	RESIDENTIAL	1.00		0.00	\$0.00	\$655.20
480-662-21-00	RESIDENTIAL	2.00		0.00	\$0.00	\$1,310.40
480-662-22-00	RESIDENTIAL	2.00		0.00	\$0.00	\$1,310.40
480-670-01-00	RESIDENTIAL	1.00		0.00	\$0.00	\$655.20
480-670-02-00	RESIDENTIAL	1.00		0.00	\$0.00	\$655.20
480-670-03-00	RESIDENTIAL	2.00		0.00	\$0.00	\$1,310.40
480-670-05-00	RESIDENTIAL	1.00		0.00	\$0.00	\$655.20
480-670-06-00	RESIDENTIAL	2.00		0.00	\$0.00	\$1,310.40

¹Applies only to Residential and Vacant Residential.

²Applies only to Commercial.

Parcel Number	Property Classification	Benefit Units ¹	Annual Water Usage ²	Base Charge ²	Volume Charge ²	Total Charge
480-670-07-00	RESIDENTIAL	1.00		0.00	\$0.00	\$655.20
480-670-08-00	RESIDENTIAL	1.00		0.00	\$0.00	\$655.20
480-670-09-00	RESIDENTIAL	2.00		0.00	\$0.00	\$1,310.40
480-670-11-00	RESIDENTIAL	2.00		0.00	\$0.00	\$1,310.40
480-670-12-00	RESIDENTIAL	2.00		0.00	\$0.00	\$1,310.40
480-670-13-00	RESIDENTIAL	4.00		0.00	\$0.00	\$2,620.80
480-691-01-00	RESIDENTIAL	1.00		0.00	\$0.00	\$655.20
480-691-02-00	RESIDENTIAL	1.00		0.00	\$0.00	\$655.20
480-691-03-00	RESIDENTIAL	1.00		0.00	\$0.00	\$655.20
480-691-04-00	RESIDENTIAL	1.00		0.00	\$0.00	\$655.20
480-691-05-00	RESIDENTIAL	1.00		0.00	\$0.00	\$655.20
480-692-01-00	RESIDENTIAL	1.00		0.00	\$0.00	\$655.20
480-692-02-00	RESIDENTIAL	1.00		0.00	\$0.00	\$655.20
480-692-03-00	RESIDENTIAL	1.00		0.00	\$0.00	\$655.20
480-692-04-00	RESIDENTIAL	1.00		0.00	\$0.00	\$655.20
480-692-05-00	RESIDENTIAL	1.00		0.00	\$0.00	\$655.20
480-692-06-00	RESIDENTIAL	1.00		0.00	\$0.00	\$655.20
480-692-07-00	RESIDENTIAL	1.00		0.00	\$0.00	\$655.20
480-692-08-00	RESIDENTIAL	1.00		0.00	\$0.00	\$655.20
480-692-09-00	RESIDENTIAL	1.00		0.00	\$0.00	\$655.20
480-692-10-00	RESIDENTIAL	2.00		0.00	\$0.00	\$1,310.40
480-692-11-00	RESIDENTIAL	1.00		0.00	\$0.00	\$655.20
480-692-12-00	RESIDENTIAL	1.00		0.00	\$0.00	\$655.20
480-692-13-00	RESIDENTIAL	1.00		0.00	\$0.00	\$655.20
480-692-14-00	RESIDENTIAL	1.00		0.00	\$0.00	\$655.20
480-692-15-00	RESIDENTIAL	1.00		0.00	\$0.00	\$655.20
480-692-16-00	RESIDENTIAL	1.00		0.00	\$0.00	\$655.20
480-692-17-00	RESIDENTIAL	1.00		0.00	\$0.00	\$655.20
480-701-03-00	RESIDENTIAL	1.00		0.00	\$0.00	\$655.20
480-701-04-00	RESIDENTIAL	1.00		0.00	\$0.00	\$655.20
480-701-05-00	RESIDENTIAL	1.00		0.00	\$0.00	\$655.20
480-701-06-00	RESIDENTIAL	2.00		0.00	\$0.00	\$1,310.40
480-701-07-00	RESIDENTIAL	1.00		0.00	\$0.00	\$655.20

¹Applies only to Residential and Vacant Residential.

²Applies only to Commercial.

Parcel Number	Property Classification	Benefit Units ¹	Annual Water Usage ²	Base Charge ²	Volume Charge ²	Total Charge
480-701-08-00	RESIDENTIAL	1.00		0.00	\$0.00	\$655.20
480-701-09-00	RESIDENTIAL	1.00		0.00	\$0.00	\$655.20
480-701-10-00	RESIDENTIAL	1.00		0.00	\$0.00	\$655.20
480-702-01-00	RESIDENTIAL	1.00		0.00	\$0.00	\$655.20
480-702-02-00	RESIDENTIAL	1.00		0.00	\$0.00	\$655.20
480-702-03-00	RESIDENTIAL	1.00		0.00	\$0.00	\$655.20
480-702-04-00	RESIDENTIAL	1.00		0.00	\$0.00	\$655.20
480-702-05-00	RESIDENTIAL	1.00		0.00	\$0.00	\$655.20
480-702-06-00	RESIDENTIAL	1.00		0.00	\$0.00	\$655.20
480-702-07-00	RESIDENTIAL	1.00		0.00	\$0.00	\$655.20
480-702-08-00	RESIDENTIAL	1.00		0.00	\$0.00	\$655.20
480-710-02-00	RESIDENTIAL	1.00		0.00	\$0.00	\$655.20
480-710-03-00	RESIDENTIAL	1.00		0.00	\$0.00	\$655.20
480-710-04-00	RESIDENTIAL	1.00		0.00	\$0.00	\$655.20
480-710-05-00	RESIDENTIAL	1.00		0.00	\$0.00	\$655.20
480-710-06-00	RESIDENTIAL	1.00		0.00	\$0.00	\$655.20
480-710-07-00	RESIDENTIAL	1.00		0.00	\$0.00	\$655.20
480-710-08-00	RESIDENTIAL	1.00		0.00	\$0.00	\$655.20
480-710-09-00	RESIDENTIAL	1.00		0.00	\$0.00	\$655.20
480-710-27-00	RESIDENTIAL	1.00		0.00	\$0.00	\$655.20
480-710-28-00	RESIDENTIAL	1.00		0.00	\$0.00	\$655.20
480-710-29-00	RESIDENTIAL	1.00		0.00	\$0.00	\$655.20
480-710-30-00	RESIDENTIAL	2.00		0.00	\$0.00	\$1,310.40
480-710-31-00	RESIDENTIAL	1.00		0.00	\$0.00	\$655.20
480-710-32-00	RESIDENTIAL	1.00		0.00	\$0.00	\$655.20
480-710-33-00	RESIDENTIAL	1.00		0.00	\$0.00	\$655.20
480-710-34-00	RESIDENTIAL	1.00		0.00	\$0.00	\$655.20
480-710-35-00	RESIDENTIAL	1.00		0.00	\$0.00	\$655.20
480-710-36-00	RESIDENTIAL	1.00		0.00	\$0.00	\$655.20
480-710-37-00	RESIDENTIAL	1.00		0.00	\$0.00	\$655.20
480-720-02-00	COMMERCIAL LOW		374	655.20	\$2,080.32	\$2,735.52
480-720-05-00	RESIDENTIAL	1.00		0.00	\$0.00	\$655.20
499-181-01-00	RESIDENTIAL	3.00		0.00	\$0.00	\$1,965.60

¹Applies only to Residential and Vacant Residential.

²Applies only to Commercial.

Parcel Number	Property Classification	Benefit Units ¹	Annual Water Usage ²	Base Charge ²	Volume Charge ²	Total Charge
499-181-03-00	RESIDENTIAL	12.00		0.00	\$0.00	\$7,862.40
499-181-08-00	RESIDENTIAL	19.00		0.00	\$0.00	\$12,448.80
499-181-09-00	RESIDENTIAL	1.00		0.00	\$0.00	\$655.20
499-181-10-00	RESIDENTIAL	3.00		0.00	\$0.00	\$1,965.60
499-181-11-00	RESIDENTIAL	20.00		0.00	\$0.00	\$13,104.00
499-181-13-00	RESIDENTIAL	8.00		0.00	\$0.00	\$5,241.60
499-181-14-00	RESIDENTIAL	6.00		0.00	\$0.00	\$3,931.20
499-181-18-00	RESIDENTIAL	4.00		0.00	\$0.00	\$2,620.80
499-181-19-00	RESIDENTIAL	2.00		0.00	\$0.00	\$1,310.40
499-181-22-00	RESIDENTIAL	9.00		0.00	\$0.00	\$5,896.80
499-181-24-00	RESIDENTIAL	1.00		0.00	\$0.00	\$655.20
499-200-02-00	VACANT RESIDENTIAL	1.00		0.00	\$0.00	\$58.64
499-200-04-00	RESIDENTIAL	1.00		0.00	\$0.00	\$655.20
499-200-08-00	VACANT RESIDENTIAL	2.00		0.00	\$0.00	\$117.28
499-200-09-00	VACANT COMMERCIAL			0.00	\$0.00	\$80.22
499-200-11-00	VACANT COMMERCIAL			0.00	\$0.00	\$80.22
499-200-18-00	COMMERCIAL LOW		153	655.20	\$531.52	\$1,186.72
499-200-19-00	COMMERCIAL LOW		139	655.20	\$623.04	\$1,278.24
499-200-22-00	COMMERCIAL LOW		208	655.20	\$894.08	\$1,549.28
499-220-06-00	RESIDENTIAL	1.00		0.00	\$0.00	\$655.20
499-220-08-00	RESIDENTIAL	2.00		0.00	\$0.00	\$1,310.40
499-220-09-00	RESIDENTIAL	1.00		0.00	\$0.00	\$655.20
499-220-26-00	RESIDENTIAL	1.00		0.00	\$0.00	\$655.20
499-220-27-00	RESIDENTIAL	2.00		0.00	\$0.00	\$1,310.40
499-220-35-00	COMMERCIAL LOW		5,463	655.20	\$37,889.28	\$38,544.48
499-220-53-00	RESIDENTIAL	16.00		0.00	\$0.00	\$10,483.20
499-220-56-00	RESIDENTIAL	82.00		0.00	\$0.00	\$53,726.40
499-220-57-01	RESIDENTIAL	1.00		0.00	\$0.00	\$655.20
499-220-57-02	RESIDENTIAL	1.00		0.00	\$0.00	\$655.20
499-220-57-03	RESIDENTIAL	1.00		0.00	\$0.00	\$655.20
499-220-57-04	RESIDENTIAL	1.00		0.00	\$0.00	\$655.20
499-220-57-05	RESIDENTIAL	1.00		0.00	\$0.00	\$655.20
499-220-57-06	RESIDENTIAL	1.00		0.00	\$0.00	\$655.20

¹Applies only to Residential and Vacant Residential.

²Applies only to Commercial.

Parcel Number	Property Classification	Benefit Units ¹	Annual Water Usage ²	Base Charge ²	Volume Charge ²	Total Charge
499-220-57-07	RESIDENTIAL	1.00		0.00	\$0.00	\$655.20
499-220-57-08	RESIDENTIAL	1.00		0.00	\$0.00	\$655.20
499-220-57-09	RESIDENTIAL	1.00		0.00	\$0.00	\$655.20
499-220-57-10	RESIDENTIAL	1.00		0.00	\$0.00	\$655.20
499-220-57-11	RESIDENTIAL	1.00		0.00	\$0.00	\$655.20
499-220-57-12	RESIDENTIAL	1.00		0.00	\$0.00	\$655.20
499-220-57-13	RESIDENTIAL	1.00		0.00	\$0.00	\$655.20
499-220-57-14	RESIDENTIAL	1.00		0.00	\$0.00	\$655.20
499-220-57-15	RESIDENTIAL	1.00		0.00	\$0.00	\$655.20
499-220-57-16	RESIDENTIAL	1.00		0.00	\$0.00	\$655.20
499-220-57-17	RESIDENTIAL	1.00		0.00	\$0.00	\$655.20
499-220-57-18	RESIDENTIAL	1.00		0.00	\$0.00	\$655.20
499-220-57-19	RESIDENTIAL	1.00		0.00	\$0.00	\$655.20
499-220-57-20	RESIDENTIAL	1.00		0.00	\$0.00	\$655.20
499-220-57-21	RESIDENTIAL	1.00		0.00	\$0.00	\$655.20
499-220-57-22	RESIDENTIAL	1.00		0.00	\$0.00	\$655.20
499-220-57-23	RESIDENTIAL	1.00		0.00	\$0.00	\$655.20
499-220-57-24	RESIDENTIAL	1.00		0.00	\$0.00	\$655.20
499-220-57-25	RESIDENTIAL	1.00		0.00	\$0.00	\$655.20
499-220-57-26	RESIDENTIAL	1.00		0.00	\$0.00	\$655.20
499-220-57-27	RESIDENTIAL	1.00		0.00	\$0.00	\$655.20
499-220-57-28	RESIDENTIAL	1.00		0.00	\$0.00	\$655.20
499-220-58-00	RESIDENTIAL	4.00		0.00	\$0.00	\$2,620.80
499-220-59-00	RESIDENTIAL	31.49		0.00	\$0.00	\$20,632.24
499-220-60-00	COMMERCIAL LOW		81	655.20	\$214.72	\$869.92
503-011-02-00	COMMERCIAL LOW		349	655.20	\$1,886.72	\$2,541.92
503-011-09-00	COMMERCIAL MEDIUM		186	655.20	\$939.72	\$1,594.92
503-011-11-00	COMMERCIAL LOW		7	655.20	\$0.00	\$655.20
503-011-12-00	RESIDENTIAL	100.00		0.00	\$0.00	\$65,520.00
503-012-05-00	COMMERCIAL LOW		20	655.20	\$0.00	\$655.20
503-012-10-00	COMMERCIAL HIGH		384	655.20	\$3,993.54	\$4,648.74
503-012-28-00	COMMERCIAL LOW		2	655.20	\$0.00	\$655.20
503-012-30-00	COMMERCIAL HIGH		169	655.20	\$1,159.84	\$1,815.04

¹Applies only to Residential and Vacant Residential.

²Applies only to Commercial.

Parcel Number	Property Classification	Benefit Units ¹	Annual Water Usage ²	Base Charge ²	Volume Charge ²	Total Charge
503-012-31-00	COMMERCIAL MEDIUM		12	655.20	\$0.00	\$655.20
503-012-34-00	COMMERCIAL LOW		384	655.20	\$2,133.12	\$2,788.32
503-014-01-00	COMMERCIAL LOW		60	655.20	\$10.56	\$665.76
503-014-02-00	COMMERCIAL LOW		55	655.20	\$0.00	\$655.20
503-014-08-00	COMMERCIAL LOW		221	655.20	\$985.60	\$1,640.80
503-014-09-00	VACANT COMMERCIAL			0.00	\$0.00	\$80.22
503-014-10-00	COMMERCIAL LOW		141	655.20	\$422.40	\$1,077.60
503-014-11-00	COMMERCIAL MEDIUM		24	655.20	\$0.00	\$655.20
503-014-12-00	RESIDENTIAL	4.00		0.00	\$0.00	\$2,620.80
503-014-13-00	RESIDENTIAL	1.00		0.00	\$0.00	\$655.20
503-014-14-00	RESIDENTIAL	1.00		0.00	\$0.00	\$655.20
503-014-15-00	RESIDENTIAL	2.00		0.00	\$0.00	\$1,310.40
503-014-18-00	RESIDENTIAL	1.00		0.00	\$0.00	\$655.20
503-014-19-00	RESIDENTIAL	1.00		0.00	\$0.00	\$655.20
503-014-21-00	RESIDENTIAL	1.00		0.00	\$0.00	\$655.20
503-014-22-00	RESIDENTIAL	1.00		0.00	\$0.00	\$655.20
503-014-25-00	RESIDENTIAL	1.00		0.00	\$0.00	\$655.20
503-014-27-00	RESIDENTIAL	1.00		0.00	\$0.00	\$655.20
503-014-28-00	RESIDENTIAL	1.00		0.00	\$0.00	\$655.20
503-014-29-00	RESIDENTIAL	1.00		0.00	\$0.00	\$655.20
503-014-30-00	RESIDENTIAL	1.00		0.00	\$0.00	\$655.20
503-014-31-00	RESIDENTIAL	1.00		0.00	\$0.00	\$655.20
503-014-32-00	RESIDENTIAL	1.00		0.00	\$0.00	\$655.20
503-014-33-00	RESIDENTIAL	1.00		0.00	\$0.00	\$655.20
503-014-34-00	RESIDENTIAL	1.00		0.00	\$0.00	\$655.20
503-014-35-00	RESIDENTIAL	1.00		0.00	\$0.00	\$655.20
503-014-36-00	RESIDENTIAL	1.00		0.00	\$0.00	\$655.20
503-014-37-00	RESIDENTIAL	2.00		0.00	\$0.00	\$1,310.40
503-014-38-00	RESIDENTIAL	1.00		0.00	\$0.00	\$655.20
503-014-39-00	RESIDENTIAL	1.00		0.00	\$0.00	\$655.20
503-014-40-00	RESIDENTIAL	2.00		0.00	\$0.00	\$1,310.40
503-014-41-00	RESIDENTIAL	1.00		0.00	\$0.00	\$655.20
503-014-42-00	RESIDENTIAL	2.00		0.00	\$0.00	\$1,310.40

¹Applies only to Residential and Vacant Residential.

²Applies only to Commercial.

Parcel Number	Property Classification	Benefit Units ¹	Annual Water Usage ²	Base Charge ²	Volume Charge ²	Total Charge
503-014-43-00	RESIDENTIAL	2.00		0.00	\$0.00	\$1,310.40
503-014-44-00	RESIDENTIAL	2.00		0.00	\$0.00	\$1,310.40
503-014-45-00	RESIDENTIAL	2.00		0.00	\$0.00	\$1,310.40
503-014-46-00	RESIDENTIAL	7.00		0.00	\$0.00	\$4,586.40
503-014-49-00	RESIDENTIAL	2.00		0.00	\$0.00	\$1,310.40
503-014-51-00	RESIDENTIAL	2.00		0.00	\$0.00	\$1,310.40
503-014-52-00	RESIDENTIAL	96.00		0.00	\$0.00	\$62,899.20
503-014-56-00	COMMERCIAL LOW		22	655.20	\$0.00	\$655.20
503-014-58-00	COMMERCIAL LOW		369	655.20	\$2,027.52	\$2,682.72
503-121-01-00	RESIDENTIAL	1.00		0.00	\$0.00	\$655.20
503-121-02-00	RESIDENTIAL	2.00		0.00	\$0.00	\$1,310.40
503-121-03-00	COMMERCIAL LOW		214	655.20	\$936.32	\$1,591.52
503-121-04-00	RESIDENTIAL	2.00		0.00	\$0.00	\$1,310.40
503-121-05-00	RESIDENTIAL	1.00		0.00	\$0.00	\$655.20
503-121-06-00	RESIDENTIAL	1.00		0.00	\$0.00	\$655.20
503-121-07-00	RESIDENTIAL	1.00		0.00	\$0.00	\$655.20
503-121-08-00	RESIDENTIAL	1.00		0.00	\$0.00	\$655.20
503-121-10-00	RESIDENTIAL	1.00		0.00	\$0.00	\$655.20
503-121-12-00	RESIDENTIAL	1.00		0.00	\$0.00	\$655.20
503-121-13-00	RESIDENTIAL	1.00		0.00	\$0.00	\$655.20
503-121-14-00	RESIDENTIAL	1.00		0.00	\$0.00	\$655.20
503-121-15-00	RESIDENTIAL	2.00		0.00	\$0.00	\$1,310.40
503-121-16-00	RESIDENTIAL	1.00		0.00	\$0.00	\$655.20
503-121-17-00	RESIDENTIAL	1.00		0.00	\$0.00	\$655.20
503-121-18-00	RESIDENTIAL	1.00		0.00	\$0.00	\$655.20
503-121-19-00	RESIDENTIAL	2.00		0.00	\$0.00	\$1,310.40
503-121-21-00	RESIDENTIAL	1.00		0.00	\$0.00	\$655.20
503-121-22-00	RESIDENTIAL	1.00		0.00	\$0.00	\$655.20
503-121-23-00	RESIDENTIAL	1.00		0.00	\$0.00	\$655.20
503-121-24-00	RESIDENTIAL	1.00		0.00	\$0.00	\$655.20
503-121-25-00	RESIDENTIAL	1.00		0.00	\$0.00	\$655.20
503-121-26-00	RESIDENTIAL	1.00		0.00	\$0.00	\$655.20
503-121-27-00	RESIDENTIAL	1.00		0.00	\$0.00	\$655.20

¹Applies only to Residential and Vacant Residential.

²Applies only to Commercial.

Parcel Number	Property Classification	Benefit Units ¹	Annual Water Usage ²	Base Charge ²	Volume Charge ²	Total Charge
503-121-28-00	RESIDENTIAL	1.00		0.00	\$0.00	\$655.20
503-121-29-00	RESIDENTIAL	1.00		0.00	\$0.00	\$655.20
503-121-30-00	RESIDENTIAL	1.00		0.00	\$0.00	\$655.20
503-121-31-00	RESIDENTIAL	1.00		0.00	\$0.00	\$655.20
503-121-32-00	RESIDENTIAL	2.00		0.00	\$0.00	\$1,310.40
503-122-01-00	RESIDENTIAL	1.00		0.00	\$0.00	\$655.20
503-122-05-00	RESIDENTIAL	1.00		0.00	\$0.00	\$655.20
503-122-06-00	RESIDENTIAL	1.00		0.00	\$0.00	\$655.20
503-122-07-00	RESIDENTIAL	1.00		0.00	\$0.00	\$655.20
503-122-08-00	RESIDENTIAL	2.00		0.00	\$0.00	\$1,310.40
503-122-09-00	RESIDENTIAL	1.00		0.00	\$0.00	\$655.20
503-122-10-00	RESIDENTIAL	1.00		0.00	\$0.00	\$655.20
503-122-11-00	RESIDENTIAL	1.00		0.00	\$0.00	\$655.20
503-122-12-00	RESIDENTIAL	1.00		0.00	\$0.00	\$655.20
503-122-13-00	RESIDENTIAL	2.00		0.00	\$0.00	\$1,310.40
503-122-14-00	RESIDENTIAL	1.00		0.00	\$0.00	\$655.20
503-122-15-00	RESIDENTIAL	2.00		0.00	\$0.00	\$1,310.40
503-122-19-00	RESIDENTIAL	1.00		0.00	\$0.00	\$655.20
503-122-20-00	RESIDENTIAL	2.00		0.00	\$0.00	\$1,310.40
503-122-21-00	RESIDENTIAL	1.00		0.00	\$0.00	\$655.20
503-122-22-00	RESIDENTIAL	2.00		0.00	\$0.00	\$1,310.40
503-122-24-00	RESIDENTIAL	1.00		0.00	\$0.00	\$655.20
503-122-26-00	RESIDENTIAL	1.00		0.00	\$0.00	\$655.20
503-122-27-00	RESIDENTIAL	1.00		0.00	\$0.00	\$655.20
503-122-28-00	RESIDENTIAL	1.00		0.00	\$0.00	\$655.20
503-122-34-00	RESIDENTIAL	1.00		0.00	\$0.00	\$655.20
503-122-35-00	RESIDENTIAL	1.00		0.00	\$0.00	\$655.20
503-122-37-00	RESIDENTIAL	1.00		0.00	\$0.00	\$655.20
503-122-41-00	RESIDENTIAL	1.00		0.00	\$0.00	\$655.20
503-122-42-00	RESIDENTIAL	1.00		0.00	\$0.00	\$655.20
503-122-43-00	RESIDENTIAL	1.00		0.00	\$0.00	\$655.20
503-122-44-00	RESIDENTIAL	1.00		0.00	\$0.00	\$655.20
503-122-45-00	RESIDENTIAL	1.00		0.00	\$0.00	\$655.20

¹Applies only to Residential and Vacant Residential.

²Applies only to Commercial.

Parcel Number	Property Classification	Benefit Units ¹	Annual Water Usage ²	Base Charge ²	Volume Charge ²	Total Charge
503-122-48-00	RESIDENTIAL	1.00		0.00	\$0.00	\$655.20
503-122-50-00	RESIDENTIAL	1.00		0.00	\$0.00	\$655.20
503-122-51-00	RESIDENTIAL	1.00		0.00	\$0.00	\$655.20
503-131-18-00	RESIDENTIAL	1.00		0.00	\$0.00	\$655.20
503-131-20-00	RESIDENTIAL	1.00		0.00	\$0.00	\$655.20
503-131-23-00	RESIDENTIAL	2.00		0.00	\$0.00	\$1,310.40
503-131-24-00	RESIDENTIAL	1.00		0.00	\$0.00	\$655.20
503-131-25-00	RESIDENTIAL	2.00		0.00	\$0.00	\$1,310.40
503-131-26-00	RESIDENTIAL	1.00		0.00	\$0.00	\$655.20
503-131-27-00	RESIDENTIAL	2.00		0.00	\$0.00	\$1,310.40
503-131-28-00	RESIDENTIAL	1.00		0.00	\$0.00	\$655.20
503-131-29-00	RESIDENTIAL	1.00		0.00	\$0.00	\$655.20
503-131-30-00	RESIDENTIAL	1.00		0.00	\$0.00	\$655.20
503-132-01-00	RESIDENTIAL	1.00		0.00	\$0.00	\$655.20
503-132-02-00	RESIDENTIAL	1.00		0.00	\$0.00	\$655.20
503-132-03-00	RESIDENTIAL	1.00		0.00	\$0.00	\$655.20
503-132-09-00	RESIDENTIAL	1.00		0.00	\$0.00	\$655.20
503-132-10-00	RESIDENTIAL	1.00		0.00	\$0.00	\$655.20
503-132-21-00	RESIDENTIAL	2.00		0.00	\$0.00	\$1,310.40
503-132-24-00	RESIDENTIAL	1.00		0.00	\$0.00	\$655.20
503-132-25-00	RESIDENTIAL	1.00		0.00	\$0.00	\$655.20
503-132-30-00	RESIDENTIAL	3.00		0.00	\$0.00	\$1,965.60
503-132-32-00	RESIDENTIAL	1.00		0.00	\$0.00	\$655.20
503-132-36-00	RESIDENTIAL	1.00		0.00	\$0.00	\$655.20
503-132-37-00	RESIDENTIAL	2.00		0.00	\$0.00	\$1,310.40
503-140-08-00	RESIDENTIAL	1.00		0.00	\$0.00	\$655.20
503-140-25-00	RESIDENTIAL	1.00		0.00	\$0.00	\$655.20
503-140-26-00	RESIDENTIAL	1.00		0.00	\$0.00	\$655.20
503-201-01-00	RESIDENTIAL	2.00		0.00	\$0.00	\$1,310.40
503-201-02-00	RESIDENTIAL	2.00		0.00	\$0.00	\$1,310.40
503-201-03-00	RESIDENTIAL	2.00		0.00	\$0.00	\$1,310.40
503-201-04-00	RESIDENTIAL	2.00		0.00	\$0.00	\$1,310.40
503-201-06-00	RESIDENTIAL	1.00		0.00	\$0.00	\$655.20

¹Applies only to Residential and Vacant Residential.

²Applies only to Commercial.

Parcel Number	Property Classification	Benefit Units ¹	Annual Water Usage ²	Base Charge ²	Volume Charge ²	Total Charge
503-201-07-00	RESIDENTIAL	1.00		0.00	\$0.00	\$655.20
503-201-08-00	RESIDENTIAL	1.00		0.00	\$0.00	\$655.20
503-201-09-00	RESIDENTIAL	1.00		0.00	\$0.00	\$655.20
503-201-10-00	RESIDENTIAL	1.00		0.00	\$0.00	\$655.20
503-201-11-00	RESIDENTIAL	2.00		0.00	\$0.00	\$1,310.40
503-201-12-00	RESIDENTIAL	1.00		0.00	\$0.00	\$655.20
503-201-13-00	RESIDENTIAL	1.00		0.00	\$0.00	\$655.20
503-201-14-00	RESIDENTIAL	1.00		0.00	\$0.00	\$655.20
503-201-15-00	RESIDENTIAL	1.00		0.00	\$0.00	\$655.20
503-201-16-00	RESIDENTIAL	1.00		0.00	\$0.00	\$655.20
503-201-17-00	RESIDENTIAL	1.00		0.00	\$0.00	\$655.20
503-201-18-00	RESIDENTIAL	1.00		0.00	\$0.00	\$655.20
503-201-19-00	RESIDENTIAL	1.00		0.00	\$0.00	\$655.20
503-201-20-00	RESIDENTIAL	1.00		0.00	\$0.00	\$655.20
503-201-21-00	RESIDENTIAL	1.00		0.00	\$0.00	\$655.20
503-201-22-00	RESIDENTIAL	2.00		0.00	\$0.00	\$1,310.40
503-201-23-00	RESIDENTIAL	1.00		0.00	\$0.00	\$655.20
503-201-24-00	RESIDENTIAL	1.00		0.00	\$0.00	\$655.20
503-201-25-00	RESIDENTIAL	1.00		0.00	\$0.00	\$655.20
503-201-26-00	RESIDENTIAL	1.00		0.00	\$0.00	\$655.20
503-201-27-00	RESIDENTIAL	1.00		0.00	\$0.00	\$655.20
503-201-28-00	RESIDENTIAL	1.00		0.00	\$0.00	\$655.20
503-201-30-00	RESIDENTIAL	1.00		0.00	\$0.00	\$655.20
503-201-31-00	RESIDENTIAL	1.00		0.00	\$0.00	\$655.20
503-201-32-00	RESIDENTIAL	1.00		0.00	\$0.00	\$655.20
503-201-33-00	RESIDENTIAL	1.00		0.00	\$0.00	\$655.20
503-201-34-00	RESIDENTIAL	1.00		0.00	\$0.00	\$655.20
503-201-35-00	RESIDENTIAL	1.00		0.00	\$0.00	\$655.20
503-201-40-00	RESIDENTIAL	1.00		0.00	\$0.00	\$655.20
503-201-41-00	RESIDENTIAL	1.00		0.00	\$0.00	\$655.20
503-201-42-00	RESIDENTIAL	2.00		0.00	\$0.00	\$1,310.40
503-201-43-00	RESIDENTIAL	2.00		0.00	\$0.00	\$1,310.40
503-201-44-00	RESIDENTIAL	2.00		0.00	\$0.00	\$1,310.40

¹Applies only to Residential and Vacant Residential.

²Applies only to Commercial.

Parcel Number	Property Classification	Benefit Units ¹	Annual Water Usage ²	Base Charge ²	Volume Charge ²	Total Charge
503-201-45-00	RESIDENTIAL	1.00		0.00	\$0.00	\$655.20
503-201-46-00	RESIDENTIAL	1.00		0.00	\$0.00	\$655.20
503-201-48-00	RESIDENTIAL	1.00		0.00	\$0.00	\$655.20
503-201-50-00	RESIDENTIAL	1.00		0.00	\$0.00	\$655.20
503-202-01-00	RESIDENTIAL	1.00		0.00	\$0.00	\$655.20
503-202-02-00	RESIDENTIAL	1.00		0.00	\$0.00	\$655.20
503-202-03-00	RESIDENTIAL	1.00		0.00	\$0.00	\$655.20
503-202-04-00	RESIDENTIAL	1.00		0.00	\$0.00	\$655.20
503-202-06-00	RESIDENTIAL	1.00		0.00	\$0.00	\$655.20
503-202-07-00	RESIDENTIAL	2.00		0.00	\$0.00	\$1,310.40
503-202-08-00	RESIDENTIAL	1.00		0.00	\$0.00	\$655.20
503-202-12-00	RESIDENTIAL	1.00		0.00	\$0.00	\$655.20
503-202-13-00	RESIDENTIAL	1.00		0.00	\$0.00	\$655.20
503-202-14-00	RESIDENTIAL	2.00		0.00	\$0.00	\$1,310.40
503-202-15-00	RESIDENTIAL	2.00		0.00	\$0.00	\$1,310.40
503-202-16-00	RESIDENTIAL	1.00		0.00	\$0.00	\$655.20
503-202-19-00	RESIDENTIAL	2.00		0.00	\$0.00	\$1,310.40
503-202-20-00	RESIDENTIAL	1.00		0.00	\$0.00	\$655.20
503-202-21-00	RESIDENTIAL	1.00		0.00	\$0.00	\$655.20
503-202-22-00	RESIDENTIAL	2.00		0.00	\$0.00	\$1,310.40
503-202-26-00	RESIDENTIAL	1.00		0.00	\$0.00	\$655.20
503-202-27-00	RESIDENTIAL	1.00		0.00	\$0.00	\$655.20
503-202-28-00	RESIDENTIAL	1.00		0.00	\$0.00	\$655.20
503-202-29-00	RESIDENTIAL	1.00		0.00	\$0.00	\$655.20
503-202-30-00	RESIDENTIAL	1.00		0.00	\$0.00	\$655.20
503-202-31-00	RESIDENTIAL	1.00		0.00	\$0.00	\$655.20
503-202-32-00	RESIDENTIAL	1.00		0.00	\$0.00	\$655.20
503-202-33-00	RESIDENTIAL	1.00		0.00	\$0.00	\$655.20
503-202-36-00	RESIDENTIAL	2.00		0.00	\$0.00	\$1,310.40
503-202-37-00	RESIDENTIAL	2.00		0.00	\$0.00	\$1,310.40
503-202-38-00	RESIDENTIAL	1.00		0.00	\$0.00	\$655.20
503-202-39-00	RESIDENTIAL	1.00		0.00	\$0.00	\$655.20
503-202-40-00	RESIDENTIAL	1.00		0.00	\$0.00	\$655.20

¹Applies only to Residential and Vacant Residential.

²Applies only to Commercial.

Parcel Number	Property Classification	Benefit Units ¹	Annual Water Usage ²	Base Charge ²	Volume Charge ²	Total Charge
503-202-41-00	RESIDENTIAL	1.00		0.00	\$0.00	\$655.20
503-202-42-00	RESIDENTIAL	1.00		0.00	\$0.00	\$655.20
503-202-43-00	RESIDENTIAL	1.00		0.00	\$0.00	\$655.20
503-202-44-00	RESIDENTIAL	1.00		0.00	\$0.00	\$655.20
503-202-45-00	RESIDENTIAL	1.00		0.00	\$0.00	\$655.20
503-202-47-00	RESIDENTIAL	1.00		0.00	\$0.00	\$655.20
503-211-01-00	RESIDENTIAL	1.00		0.00	\$0.00	\$655.20
503-211-03-00	RESIDENTIAL	2.00		0.00	\$0.00	\$1,310.40
503-211-04-00	RESIDENTIAL	1.00		0.00	\$0.00	\$655.20
503-211-05-00	RESIDENTIAL	1.00		0.00	\$0.00	\$655.20
503-211-06-00	RESIDENTIAL	1.00		0.00	\$0.00	\$655.20
503-211-07-00	RESIDENTIAL	1.00		0.00	\$0.00	\$655.20
503-211-08-00	RESIDENTIAL	1.00		0.00	\$0.00	\$655.20
503-211-09-00	RESIDENTIAL	1.00		0.00	\$0.00	\$655.20
503-211-10-00	RESIDENTIAL	1.00		0.00	\$0.00	\$655.20
503-211-11-00	RESIDENTIAL	1.00		0.00	\$0.00	\$655.20
503-211-13-00	RESIDENTIAL	1.00		0.00	\$0.00	\$655.20
503-211-14-00	RESIDENTIAL	1.00		0.00	\$0.00	\$655.20
503-211-15-00	RESIDENTIAL	2.00		0.00	\$0.00	\$1,310.40
503-211-21-00	RESIDENTIAL	1.00		0.00	\$0.00	\$655.20
503-211-22-00	RESIDENTIAL	1.00		0.00	\$0.00	\$655.20
503-211-39-00	RESIDENTIAL	1.00		0.00	\$0.00	\$655.20
503-211-42-00	RESIDENTIAL	1.00		0.00	\$0.00	\$655.20
503-211-51-00	RESIDENTIAL	1.00		0.00	\$0.00	\$655.20
503-211-52-00	RESIDENTIAL	1.00		0.00	\$0.00	\$655.20
503-211-53-00	RESIDENTIAL	1.00		0.00	\$0.00	\$655.20
503-211-54-00	RESIDENTIAL	1.00		0.00	\$0.00	\$655.20
503-211-55-00	RESIDENTIAL	1.00		0.00	\$0.00	\$655.20
503-211-56-00	RESIDENTIAL	1.00		0.00	\$0.00	\$655.20
503-211-57-00	RESIDENTIAL	1.00		0.00	\$0.00	\$655.20
503-211-58-00	RESIDENTIAL	1.00		0.00	\$0.00	\$655.20
503-211-59-00	RESIDENTIAL	1.00		0.00	\$0.00	\$655.20
503-211-60-00	RESIDENTIAL	1.00		0.00	\$0.00	\$655.20

¹Applies only to Residential and Vacant Residential.

²Applies only to Commercial.

Parcel Number	Property Classification	Benefit Units ¹	Annual Water Usage ²	Base Charge ²	Volume Charge ²	Total Charge
503-211-61-00	RESIDENTIAL	1.00		0.00	\$0.00	\$655.20
503-211-62-00	RESIDENTIAL	1.00		0.00	\$0.00	\$655.20
503-211-63-00	RESIDENTIAL	1.00		0.00	\$0.00	\$655.20
503-211-64-00	RESIDENTIAL	1.00		0.00	\$0.00	\$655.20
503-211-65-00	RESIDENTIAL	1.00		0.00	\$0.00	\$655.20
503-211-66-00	RESIDENTIAL	1.00		0.00	\$0.00	\$655.20
503-211-67-00	RESIDENTIAL	1.00		0.00	\$0.00	\$655.20
503-211-68-00	RESIDENTIAL	1.00		0.00	\$0.00	\$655.20
503-211-69-00	RESIDENTIAL	2.00		0.00	\$0.00	\$1,310.40
503-211-73-00	RESIDENTIAL	2.00		0.00	\$0.00	\$1,310.40
503-211-75-00	RESIDENTIAL	1.00		0.00	\$0.00	\$655.20
503-212-01-00	RESIDENTIAL	1.00		0.00	\$0.00	\$655.20
503-212-02-00	RESIDENTIAL	1.00		0.00	\$0.00	\$655.20
503-212-03-00	RESIDENTIAL	1.00		0.00	\$0.00	\$655.20
503-212-04-00	RESIDENTIAL	1.00		0.00	\$0.00	\$655.20
503-212-05-00	RESIDENTIAL	2.00		0.00	\$0.00	\$1,310.40
503-212-06-00	RESIDENTIAL	1.00		0.00	\$0.00	\$655.20
503-212-07-00	RESIDENTIAL	1.00		0.00	\$0.00	\$655.20
503-212-08-00	RESIDENTIAL	1.00		0.00	\$0.00	\$655.20
503-212-09-00	RESIDENTIAL	2.00		0.00	\$0.00	\$1,310.40
503-212-15-00	RESIDENTIAL	2.00		0.00	\$0.00	\$1,310.40
503-212-16-00	RESIDENTIAL	1.00		0.00	\$0.00	\$655.20
503-212-17-00	RESIDENTIAL	1.00		0.00	\$0.00	\$655.20
503-212-18-00	RESIDENTIAL	1.00		0.00	\$0.00	\$655.20
503-212-19-00	RESIDENTIAL	1.00		0.00	\$0.00	\$655.20
503-212-20-00	RESIDENTIAL	1.00		0.00	\$0.00	\$655.20
503-212-21-00	RESIDENTIAL	1.00		0.00	\$0.00	\$655.20
503-212-22-00	RESIDENTIAL	1.00		0.00	\$0.00	\$655.20
503-212-23-00	RESIDENTIAL	1.00		0.00	\$0.00	\$655.20
503-212-24-00	RESIDENTIAL	1.00		0.00	\$0.00	\$655.20
503-212-25-00	RESIDENTIAL	2.00		0.00	\$0.00	\$1,310.40
503-212-26-00	RESIDENTIAL	2.00		0.00	\$0.00	\$1,310.40
503-212-27-00	RESIDENTIAL	2.00		0.00	\$0.00	\$1,310.40

¹Applies only to Residential and Vacant Residential.

²Applies only to Commercial.

Parcel Number	Property Classification	Benefit Units ¹	Annual Water Usage ²	Base Charge ²	Volume Charge ²	Total Charge
503-212-28-00	RESIDENTIAL	1.00		0.00	\$0.00	\$655.20
503-212-29-00	RESIDENTIAL	1.00		0.00	\$0.00	\$655.20
503-212-30-00	RESIDENTIAL	1.00		0.00	\$0.00	\$655.20
503-221-01-00	RESIDENTIAL	1.00		0.00	\$0.00	\$655.20
503-221-02-00	RESIDENTIAL	1.00		0.00	\$0.00	\$655.20
503-221-03-00	RESIDENTIAL	1.00		0.00	\$0.00	\$655.20
503-221-04-00	RESIDENTIAL	1.00		0.00	\$0.00	\$655.20
503-221-05-00	RESIDENTIAL	1.00		0.00	\$0.00	\$655.20
503-221-06-00	RESIDENTIAL	1.00		0.00	\$0.00	\$655.20
503-221-07-00	RESIDENTIAL	1.00		0.00	\$0.00	\$655.20
503-221-08-00	RESIDENTIAL	1.00		0.00	\$0.00	\$655.20
503-221-09-00	RESIDENTIAL	1.00		0.00	\$0.00	\$655.20
503-221-10-00	RESIDENTIAL	1.00		0.00	\$0.00	\$655.20
503-221-11-00	RESIDENTIAL	1.00		0.00	\$0.00	\$655.20
503-222-01-00	RESIDENTIAL	1.00		0.00	\$0.00	\$655.20
503-222-02-00	RESIDENTIAL	1.00		0.00	\$0.00	\$655.20
503-222-03-00	RESIDENTIAL	1.00		0.00	\$0.00	\$655.20
503-222-04-00	RESIDENTIAL	1.00		0.00	\$0.00	\$655.20
503-222-05-00	RESIDENTIAL	1.00		0.00	\$0.00	\$655.20
503-231-01-00	RESIDENTIAL	1.00		0.00	\$0.00	\$655.20
503-231-02-00	RESIDENTIAL	1.00		0.00	\$0.00	\$655.20
503-231-03-00	RESIDENTIAL	1.00		0.00	\$0.00	\$655.20
503-231-06-00	RESIDENTIAL	1.00		0.00	\$0.00	\$655.20
503-231-07-00	RESIDENTIAL	2.00		0.00	\$0.00	\$1,310.40
503-232-01-00	RESIDENTIAL	1.00		0.00	\$0.00	\$655.20
503-232-02-00	RESIDENTIAL	1.00		0.00	\$0.00	\$655.20
503-232-03-00	RESIDENTIAL	1.00		0.00	\$0.00	\$655.20
503-232-04-00	RESIDENTIAL	1.00		0.00	\$0.00	\$655.20
503-232-05-00	RESIDENTIAL	1.00		0.00	\$0.00	\$655.20
503-232-11-00	RESIDENTIAL	1.00		0.00	\$0.00	\$655.20
503-232-12-00	RESIDENTIAL	1.00		0.00	\$0.00	\$655.20
503-232-13-00	RESIDENTIAL	2.00		0.00	\$0.00	\$1,310.40
503-232-14-00	RESIDENTIAL	2.00		0.00	\$0.00	\$1,310.40

¹Applies only to Residential and Vacant Residential.

²Applies only to Commercial.

Parcel Number	Property Classification	Benefit Units ¹	Annual Water Usage ²	Base Charge ²	Volume Charge ²	Total Charge
503-232-15-00	RESIDENTIAL	1.00		0.00	\$0.00	\$655.20
503-232-16-00	RESIDENTIAL	1.00		0.00	\$0.00	\$655.20
503-232-17-00	RESIDENTIAL	1.00		0.00	\$0.00	\$655.20
503-232-18-00	RESIDENTIAL	1.00		0.00	\$0.00	\$655.20
503-241-03-00	RESIDENTIAL	1.00		0.00	\$0.00	\$655.20
503-241-04-00	RESIDENTIAL	2.00		0.00	\$0.00	\$1,310.40
503-241-08-00	RESIDENTIAL	1.00		0.00	\$0.00	\$655.20
503-241-09-00	RESIDENTIAL	1.00		0.00	\$0.00	\$655.20
503-241-10-00	RESIDENTIAL	1.00		0.00	\$0.00	\$655.20
503-241-11-00	RESIDENTIAL	1.00		0.00	\$0.00	\$655.20
503-241-21-00	RESIDENTIAL	2.00		0.00	\$0.00	\$1,310.40
503-241-25-00	RESIDENTIAL	1.00		0.00	\$0.00	\$655.20
503-241-26-00	RESIDENTIAL	1.00		0.00	\$0.00	\$655.20
503-241-28-00	RESIDENTIAL	1.00		0.00	\$0.00	\$655.20
503-241-29-00	RESIDENTIAL	1.00		0.00	\$0.00	\$655.20
503-241-30-00	RESIDENTIAL	1.00		0.00	\$0.00	\$655.20
503-241-31-00	RESIDENTIAL	2.00		0.00	\$0.00	\$1,310.40
503-241-32-00	RESIDENTIAL	1.00		0.00	\$0.00	\$655.20
503-241-38-00	RESIDENTIAL	1.00		0.00	\$0.00	\$655.20
503-241-42-00	RESIDENTIAL	2.00		0.00	\$0.00	\$1,310.40
503-241-46-00	RESIDENTIAL	1.00		0.00	\$0.00	\$655.20
503-241-49-00	RESIDENTIAL	1.00		0.00	\$0.00	\$655.20
503-241-50-00	RESIDENTIAL	1.00		0.00	\$0.00	\$655.20
503-241-51-00	RESIDENTIAL	1.00		0.00	\$0.00	\$655.20
503-241-52-00	RESIDENTIAL	1.00		0.00	\$0.00	\$655.20
503-241-53-00	RESIDENTIAL	2.00		0.00	\$0.00	\$1,310.40
503-241-55-00	RESIDENTIAL	1.00		0.00	\$0.00	\$655.20
503-241-56-00	RESIDENTIAL	1.00		0.00	\$0.00	\$655.20
503-241-57-00	RESIDENTIAL	1.00		0.00	\$0.00	\$655.20
503-241-58-00	RESIDENTIAL	1.00		0.00	\$0.00	\$655.20
503-241-62-00	RESIDENTIAL	2.00		0.00	\$0.00	\$1,310.40
503-241-63-00	RESIDENTIAL	2.00		0.00	\$0.00	\$1,310.40
503-241-74-00	RESIDENTIAL	2.00		0.00	\$0.00	\$1,310.40

¹Applies only to Residential and Vacant Residential.

²Applies only to Commercial.

Parcel Number	Property Classification	Benefit Units ¹	Annual Water Usage ²	Base Charge ²	Volume Charge ²	Total Charge
503-241-75-00	RESIDENTIAL	1.00		0.00	\$0.00	\$655.20
503-241-76-00	RESIDENTIAL	1.00		0.00	\$0.00	\$655.20
503-242-15-00	RESIDENTIAL	1.00		0.00	\$0.00	\$655.20
503-242-16-00	RESIDENTIAL	2.00		0.00	\$0.00	\$1,310.40
503-242-19-00	RESIDENTIAL	1.00		0.00	\$0.00	\$655.20
503-242-25-00	RESIDENTIAL	1.00		0.00	\$0.00	\$655.20
503-242-26-00	RESIDENTIAL	1.00		0.00	\$0.00	\$655.20
503-243-11-00	RESIDENTIAL	2.00		0.00	\$0.00	\$1,310.40
503-243-13-00	RESIDENTIAL	2.00		0.00	\$0.00	\$1,310.40
503-243-17-00	RESIDENTIAL	1.00		0.00	\$0.00	\$655.20
503-243-20-00	RESIDENTIAL	1.00		0.00	\$0.00	\$655.20
503-243-21-00	RESIDENTIAL	1.00		0.00	\$0.00	\$655.20
503-243-26-00	RESIDENTIAL	1.00		0.00	\$0.00	\$655.20
503-243-27-00	RESIDENTIAL	1.00		0.00	\$0.00	\$655.20
503-243-28-00	RESIDENTIAL	2.00		0.00	\$0.00	\$1,310.40
503-243-31-00	RESIDENTIAL	1.00		0.00	\$0.00	\$655.20
503-251-01-00	RESIDENTIAL	1.00		0.00	\$0.00	\$655.20
503-251-07-00	RESIDENTIAL	1.00		0.00	\$0.00	\$655.20
503-251-40-00	RESIDENTIAL	1.00		0.00	\$0.00	\$655.20
503-251-48-00	RESIDENTIAL	1.00		0.00	\$0.00	\$655.20
503-251-52-00	RESIDENTIAL	2.00		0.00	\$0.00	\$1,310.40
503-251-53-00	RESIDENTIAL	2.00		0.00	\$0.00	\$1,310.40
503-252-12-00	RESIDENTIAL	1.00		0.00	\$0.00	\$655.20
503-252-18-00	RESIDENTIAL	1.00		0.00	\$0.00	\$655.20
503-252-35-00	RESIDENTIAL	1.00		0.00	\$0.00	\$655.20
503-252-37-00	RESIDENTIAL	1.00		0.00	\$0.00	\$655.20
503-300-02-00	RESIDENTIAL	1.00		0.00	\$0.00	\$655.20
503-300-05-00	RESIDENTIAL	1.00		0.00	\$0.00	\$655.20
503-300-09-00	RESIDENTIAL	1.00		0.00	\$0.00	\$655.20
503-300-10-00	RESIDENTIAL	3.00		0.00	\$0.00	\$1,965.60
503-300-11-00	RESIDENTIAL	1.00		0.00	\$0.00	\$655.20
503-300-12-00	RESIDENTIAL	4.00		0.00	\$0.00	\$2,620.80
503-300-13-00	RESIDENTIAL	1.00		0.00	\$0.00	\$655.20

¹Applies only to Residential and Vacant Residential.

²Applies only to Commercial.

Parcel Number	Property Classification	Benefit Units ¹	Annual Water Usage ²	Base Charge ²	Volume Charge ²	Total Charge
503-300-14-00	RESIDENTIAL	1.00		0.00	\$0.00	\$655.20
503-300-15-00	RESIDENTIAL	1.00		0.00	\$0.00	\$655.20
503-300-16-00	RESIDENTIAL	1.00		0.00	\$0.00	\$655.20
503-300-18-00	RESIDENTIAL	1.00		0.00	\$0.00	\$655.20
503-300-19-00	RESIDENTIAL	1.00		0.00	\$0.00	\$655.20
503-310-01-00	RESIDENTIAL	1.00		0.00	\$0.00	\$655.20
503-310-05-00	RESIDENTIAL	1.00		0.00	\$0.00	\$655.20
503-310-06-00	RESIDENTIAL	2.00		0.00	\$0.00	\$1,310.40
503-310-07-00	RESIDENTIAL	1.00		0.00	\$0.00	\$655.20
503-310-08-00	RESIDENTIAL	1.00		0.00	\$0.00	\$655.20
503-310-09-00	RESIDENTIAL	1.00		0.00	\$0.00	\$655.20
503-310-10-00	RESIDENTIAL	1.00		0.00	\$0.00	\$655.20
503-310-11-00	RESIDENTIAL	2.00		0.00	\$0.00	\$1,310.40
503-310-12-00	RESIDENTIAL	1.00		0.00	\$0.00	\$655.20
503-310-13-00	RESIDENTIAL	1.00		0.00	\$0.00	\$655.20
503-310-14-00	RESIDENTIAL	2.00		0.00	\$0.00	\$1,310.40
503-310-20-00	RESIDENTIAL	1.00		0.00	\$0.00	\$655.20
503-310-30-00	RESIDENTIAL	2.00		0.00	\$0.00	\$1,310.40
503-310-33-00	RESIDENTIAL	2.00		0.00	\$0.00	\$1,310.40
503-310-34-00	RESIDENTIAL	3.00		0.00	\$0.00	\$1,965.60
503-310-35-00	RESIDENTIAL	2.00		0.00	\$0.00	\$1,310.40
503-310-36-00	RESIDENTIAL	1.00		0.00	\$0.00	\$655.20
503-310-37-00	RESIDENTIAL	2.00		0.00	\$0.00	\$1,310.40
503-310-38-00	RESIDENTIAL	2.00		0.00	\$0.00	\$1,310.40
503-310-39-00	RESIDENTIAL	2.00		0.00	\$0.00	\$1,310.40
503-310-40-00	RESIDENTIAL	2.00		0.00	\$0.00	\$1,310.40
503-310-44-00	RESIDENTIAL	1.00		0.00	\$0.00	\$655.20
503-310-45-00	RESIDENTIAL	1.00		0.00	\$0.00	\$655.20
503-310-46-00	RESIDENTIAL	1.00		0.00	\$0.00	\$655.20
503-310-47-00	RESIDENTIAL	1.00		0.00	\$0.00	\$655.20
503-310-48-00	RESIDENTIAL	1.00		0.00	\$0.00	\$655.20
503-310-49-00	RESIDENTIAL	1.00		0.00	\$0.00	\$655.20
503-310-50-00	RESIDENTIAL	1.00		0.00	\$0.00	\$655.20

¹Applies only to Residential and Vacant Residential.

²Applies only to Commercial.

Parcel Number	Property Classification	Benefit Units ¹	Annual Water Usage ²	Base Charge ²	Volume Charge ²	Total Charge
503-310-51-00	RESIDENTIAL	1.00		0.00	\$0.00	\$655.20
503-310-53-00	RESIDENTIAL	1.00		0.00	\$0.00	\$655.20
503-310-54-00	RESIDENTIAL	1.00		0.00	\$0.00	\$655.20
503-320-05-00	RESIDENTIAL	2.00		0.00	\$0.00	\$1,310.40
503-320-17-00	RESIDENTIAL	1.00		0.00	\$0.00	\$655.20
503-320-18-00	RESIDENTIAL	1.00		0.00	\$0.00	\$655.20
503-330-03-00	RESIDENTIAL	1.00		0.00	\$0.00	\$655.20
503-330-04-00	RESIDENTIAL	1.00		0.00	\$0.00	\$655.20
503-330-16-00	RESIDENTIAL	4.00		0.00	\$0.00	\$2,620.80
503-330-18-00	RESIDENTIAL	2.00		0.00	\$0.00	\$1,310.40
503-330-20-00	RESIDENTIAL	2.00		0.00	\$0.00	\$1,310.40
503-330-21-00	RESIDENTIAL	2.00		0.00	\$0.00	\$1,310.40
503-330-22-00	RESIDENTIAL	2.00		0.00	\$0.00	\$1,310.40
503-330-23-00	RESIDENTIAL	2.00		0.00	\$0.00	\$1,310.40
503-330-24-00	RESIDENTIAL	1.00		0.00	\$0.00	\$655.20
503-330-25-00	RESIDENTIAL	1.00		0.00	\$0.00	\$655.20
503-330-26-00	RESIDENTIAL	3.00		0.00	\$0.00	\$1,965.60
503-330-27-00	RESIDENTIAL	2.00		0.00	\$0.00	\$1,310.40
503-341-01-00	RESIDENTIAL	1.00		0.00	\$0.00	\$655.20
503-341-02-00	RESIDENTIAL	1.00		0.00	\$0.00	\$655.20
503-341-03-00	RESIDENTIAL	1.00		0.00	\$0.00	\$655.20
503-341-04-00	RESIDENTIAL	1.00		0.00	\$0.00	\$655.20
503-341-05-00	RESIDENTIAL	1.00		0.00	\$0.00	\$655.20
503-341-06-00	RESIDENTIAL	1.00		0.00	\$0.00	\$655.20
503-341-07-00	RESIDENTIAL	1.00		0.00	\$0.00	\$655.20
503-341-08-00	RESIDENTIAL	1.00		0.00	\$0.00	\$655.20
503-342-04-00	RESIDENTIAL	1.00		0.00	\$0.00	\$655.20
503-342-05-00	RESIDENTIAL	1.00		0.00	\$0.00	\$655.20
503-342-06-00	RESIDENTIAL	1.00		0.00	\$0.00	\$655.20
503-342-07-00	RESIDENTIAL	1.00		0.00	\$0.00	\$655.20
503-342-09-00	RESIDENTIAL	1.00		0.00	\$0.00	\$655.20
503-342-10-00	RESIDENTIAL	1.00		0.00	\$0.00	\$655.20
503-342-11-00	RESIDENTIAL	1.00		0.00	\$0.00	\$655.20

¹Applies only to Residential and Vacant Residential.

²Applies only to Commercial.

Parcel Number	Property Classification	Benefit Units ¹	Annual Water Usage ²	Base Charge ²	Volume Charge ²	Total Charge
503-342-12-00	RESIDENTIAL	1.00		0.00	\$0.00	\$655.20
503-342-13-00	RESIDENTIAL	1.00		0.00	\$0.00	\$655.20
503-342-14-00	RESIDENTIAL	1.00		0.00	\$0.00	\$655.20
503-342-15-00	RESIDENTIAL	1.00		0.00	\$0.00	\$655.20
503-342-16-00	RESIDENTIAL	1.00		0.00	\$0.00	\$655.20
503-342-17-00	RESIDENTIAL	1.00		0.00	\$0.00	\$655.20
503-342-18-00	RESIDENTIAL	1.00		0.00	\$0.00	\$655.20
503-342-19-00	RESIDENTIAL	1.00		0.00	\$0.00	\$655.20
503-342-20-00	RESIDENTIAL	1.00		0.00	\$0.00	\$655.20
503-342-21-00	RESIDENTIAL	1.00		0.00	\$0.00	\$655.20
503-342-30-00	RESIDENTIAL	1.00		0.00	\$0.00	\$655.20
503-342-33-00	RESIDENTIAL	1.00		0.00	\$0.00	\$655.20
503-342-34-00	RESIDENTIAL	1.00		0.00	\$0.00	\$655.20
503-342-35-00	RESIDENTIAL	1.00		0.00	\$0.00	\$655.20
503-351-03-00	RESIDENTIAL	1.00		0.00	\$0.00	\$655.20
503-351-04-00	RESIDENTIAL	1.00		0.00	\$0.00	\$655.20
503-351-06-00	RESIDENTIAL	1.00		0.00	\$0.00	\$655.20
503-351-08-00	RESIDENTIAL	1.00		0.00	\$0.00	\$655.20
503-351-09-00	RESIDENTIAL	1.00		0.00	\$0.00	\$655.20
503-352-05-00	RESIDENTIAL	1.00		0.00	\$0.00	\$655.20
503-352-06-00	RESIDENTIAL	1.00		0.00	\$0.00	\$655.20
503-352-07-00	RESIDENTIAL	1.00		0.00	\$0.00	\$655.20
503-352-09-00	RESIDENTIAL	1.00		0.00	\$0.00	\$655.20
503-352-13-00	RESIDENTIAL	1.00		0.00	\$0.00	\$655.20
503-352-14-00	RESIDENTIAL	1.00		0.00	\$0.00	\$655.20
503-360-05-00	RESIDENTIAL	1.00		0.00	\$0.00	\$655.20
503-360-12-00	RESIDENTIAL	1.00		0.00	\$0.00	\$655.20
503-360-13-00	RESIDENTIAL	1.00		0.00	\$0.00	\$655.20
503-360-16-00	RESIDENTIAL	1.00		0.00	\$0.00	\$655.20
503-360-18-00	RESIDENTIAL	1.00		0.00	\$0.00	\$655.20
503-360-21-00	RESIDENTIAL	1.00		0.00	\$0.00	\$655.20
503-360-22-00	RESIDENTIAL	1.00		0.00	\$0.00	\$655.20
503-360-30-00	RESIDENTIAL	1.00		0.00	\$0.00	\$655.20

¹Applies only to Residential and Vacant Residential.

²Applies only to Commercial.

Parcel Number	Property Classification	Benefit Units ¹	Annual Water Usage ²	Base Charge ²	Volume Charge ²	Total Charge
503-360-33-00	RESIDENTIAL	1.00		0.00	\$0.00	\$655.20
503-360-40-00	RESIDENTIAL	1.00		0.00	\$0.00	\$655.20
503-360-41-00	RESIDENTIAL	2.00		0.00	\$0.00	\$1,310.40
503-360-42-00	RESIDENTIAL	1.00		0.00	\$0.00	\$655.20
503-360-43-00	RESIDENTIAL	1.00		0.00	\$0.00	\$655.20
503-360-44-00	RESIDENTIAL	2.00		0.00	\$0.00	\$1,310.40
503-360-45-00	RESIDENTIAL	2.00		0.00	\$0.00	\$1,310.40
503-370-01-00	RESIDENTIAL	1.00		0.00	\$0.00	\$655.20
503-370-02-00	RESIDENTIAL	1.00		0.00	\$0.00	\$655.20
503-370-03-00	RESIDENTIAL	1.00		0.00	\$0.00	\$655.20
503-370-04-00	RESIDENTIAL	1.00		0.00	\$0.00	\$655.20
503-370-05-00	RESIDENTIAL	1.00		0.00	\$0.00	\$655.20
503-370-06-00	RESIDENTIAL	1.00		0.00	\$0.00	\$655.20
503-370-09-00	RESIDENTIAL	1.00		0.00	\$0.00	\$655.20
503-370-10-00	RESIDENTIAL	1.00		0.00	\$0.00	\$655.20
503-370-11-00	RESIDENTIAL	1.00		0.00	\$0.00	\$655.20
503-370-31-00	RESIDENTIAL	1.00		0.00	\$0.00	\$655.20
503-370-32-00	RESIDENTIAL	1.00		0.00	\$0.00	\$655.20
503-370-33-00	RESIDENTIAL	1.00		0.00	\$0.00	\$655.20
503-370-34-00	RESIDENTIAL	1.00		0.00	\$0.00	\$655.20
503-370-35-00	RESIDENTIAL	1.00		0.00	\$0.00	\$655.20
503-370-36-00	RESIDENTIAL	1.00		0.00	\$0.00	\$655.20
503-370-37-00	RESIDENTIAL	1.00		0.00	\$0.00	\$655.20
503-370-40-00	RESIDENTIAL	1.00		0.00	\$0.00	\$655.20
503-370-41-00	RESIDENTIAL	1.00		0.00	\$0.00	\$655.20
503-370-43-00	RESIDENTIAL	1.00		0.00	\$0.00	\$655.20
503-370-44-00	RESIDENTIAL	1.00		0.00	\$0.00	\$655.20
503-370-45-00	RESIDENTIAL	1.00		0.00	\$0.00	\$655.20
503-370-49-00	RESIDENTIAL	1.00		0.00	\$0.00	\$655.20
503-370-50-00	RESIDENTIAL	1.00		0.00	\$0.00	\$655.20
503-370-53-00	RESIDENTIAL	1.00		0.00	\$0.00	\$655.20
503-370-54-00	RESIDENTIAL	1.00		0.00	\$0.00	\$655.20
503-370-55-00	RESIDENTIAL	1.00		0.00	\$0.00	\$655.20

¹Applies only to Residential and Vacant Residential.

²Applies only to Commercial.

Parcel Number	Property Classification	Benefit Units ¹	Annual Water Usage ²	Base Charge ²	Volume Charge ²	Total Charge
503-370-56-00	RESIDENTIAL	1.00		0.00	\$0.00	\$655.20
503-370-57-00	RESIDENTIAL	1.00		0.00	\$0.00	\$655.20
503-370-58-00	RESIDENTIAL	1.00		0.00	\$0.00	\$655.20
503-370-59-00	RESIDENTIAL	1.00		0.00	\$0.00	\$655.20
503-370-60-00	RESIDENTIAL	1.00		0.00	\$0.00	\$655.20
503-370-61-00	RESIDENTIAL	1.00		0.00	\$0.00	\$655.20
503-370-62-00	RESIDENTIAL	1.00		0.00	\$0.00	\$655.20
503-370-63-00	RESIDENTIAL	1.00		0.00	\$0.00	\$655.20
503-440-01-00	RESIDENTIAL	1.00		0.00	\$0.00	\$655.20
503-440-02-00	RESIDENTIAL	1.00		0.00	\$0.00	\$655.20
503-440-03-00	RESIDENTIAL	1.00		0.00	\$0.00	\$655.20
503-440-04-00	RESIDENTIAL	1.00		0.00	\$0.00	\$655.20
503-440-05-00	RESIDENTIAL	1.00		0.00	\$0.00	\$655.20
503-440-06-00	RESIDENTIAL	1.00		0.00	\$0.00	\$655.20
503-440-07-00	RESIDENTIAL	1.00		0.00	\$0.00	\$655.20
503-440-08-00	RESIDENTIAL	1.00		0.00	\$0.00	\$655.20
503-440-09-00	RESIDENTIAL	1.00		0.00	\$0.00	\$655.20
503-440-10-00	RESIDENTIAL	1.00		0.00	\$0.00	\$655.20
503-440-11-00	RESIDENTIAL	1.00		0.00	\$0.00	\$655.20
503-440-12-00	RESIDENTIAL	1.00		0.00	\$0.00	\$655.20
503-450-01-00	RESIDENTIAL	1.00		0.00	\$0.00	\$655.20
503-450-02-00	RESIDENTIAL	1.00		0.00	\$0.00	\$655.20
503-450-03-00	RESIDENTIAL	1.00		0.00	\$0.00	\$655.20
503-450-04-00	RESIDENTIAL	1.00		0.00	\$0.00	\$655.20
503-450-05-00	RESIDENTIAL	1.00		0.00	\$0.00	\$655.20
503-450-06-00	RESIDENTIAL	1.00		0.00	\$0.00	\$655.20
503-450-09-00	RESIDENTIAL	1.00		0.00	\$0.00	\$655.20
503-450-10-00	RESIDENTIAL	1.00		0.00	\$0.00	\$655.20
503-450-11-00	RESIDENTIAL	1.00		0.00	\$0.00	\$655.20
503-450-12-00	RESIDENTIAL	1.00		0.00	\$0.00	\$655.20
503-450-14-00	RESIDENTIAL	1.00		0.00	\$0.00	\$655.20
503-450-15-00	RESIDENTIAL	1.00		0.00	\$0.00	\$655.20
503-460-01-00	RESIDENTIAL	1.00		0.00	\$0.00	\$655.20

¹Applies only to Residential and Vacant Residential.

²Applies only to Commercial.

Parcel Number	Property Classification	Benefit Units ¹	Annual Water Usage ²	Base Charge ²	Volume Charge ²	Total Charge
503-460-02-00	RESIDENTIAL	1.00		0.00	\$0.00	\$655.20
503-460-03-00	RESIDENTIAL	1.00		0.00	\$0.00	\$655.20
503-460-04-00	RESIDENTIAL	1.00		0.00	\$0.00	\$655.20
503-460-05-00	RESIDENTIAL	1.00		0.00	\$0.00	\$655.20
503-460-06-00	RESIDENTIAL	1.00		0.00	\$0.00	\$655.20
503-460-07-00	RESIDENTIAL	1.00		0.00	\$0.00	\$655.20
503-460-08-00	RESIDENTIAL	1.00		0.00	\$0.00	\$655.20
503-460-09-00	RESIDENTIAL	1.00		0.00	\$0.00	\$655.20
503-460-10-00	RESIDENTIAL	1.00		0.00	\$0.00	\$655.20
503-460-11-00	RESIDENTIAL	1.00		0.00	\$0.00	\$655.20
503-460-12-00	RESIDENTIAL	1.00		0.00	\$0.00	\$655.20
503-460-13-00	RESIDENTIAL	1.00		0.00	\$0.00	\$655.20
503-460-14-00	RESIDENTIAL	1.00		0.00	\$0.00	\$655.20
503-460-15-00	RESIDENTIAL	1.00		0.00	\$0.00	\$655.20
503-460-16-00	RESIDENTIAL	1.00		0.00	\$0.00	\$655.20
503-460-17-00	RESIDENTIAL	1.00		0.00	\$0.00	\$655.20
503-460-18-00	RESIDENTIAL	1.00		0.00	\$0.00	\$655.20
503-460-19-00	RESIDENTIAL	1.00		0.00	\$0.00	\$655.20
503-460-20-00	RESIDENTIAL	1.00		0.00	\$0.00	\$655.20
503-460-21-00	RESIDENTIAL	1.00		0.00	\$0.00	\$655.20
503-460-22-00	RESIDENTIAL	1.00		0.00	\$0.00	\$655.20
503-460-23-00	RESIDENTIAL	1.00		0.00	\$0.00	\$655.20
503-460-24-00	RESIDENTIAL	1.00		0.00	\$0.00	\$655.20
503-460-25-00	RESIDENTIAL	1.00		0.00	\$0.00	\$655.20
503-460-26-00	RESIDENTIAL	1.00		0.00	\$0.00	\$655.20
503-460-27-00	RESIDENTIAL	1.00		0.00	\$0.00	\$655.20
503-460-28-00	RESIDENTIAL	1.00		0.00	\$0.00	\$655.20
503-460-29-00	RESIDENTIAL	1.00		0.00	\$0.00	\$655.20
503-460-30-00	RESIDENTIAL	1.00		0.00	\$0.00	\$655.20
503-460-31-00	RESIDENTIAL	1.00		0.00	\$0.00	\$655.20
503-460-32-00	RESIDENTIAL	1.00		0.00	\$0.00	\$655.20
503-460-33-00	RESIDENTIAL	1.00		0.00	\$0.00	\$655.20
503-460-34-00	RESIDENTIAL	1.00		0.00	\$0.00	\$655.20

¹Applies only to Residential and Vacant Residential.

²Applies only to Commercial.

Parcel Number	Property Classification	Benefit Units ¹	Annual Water Usage ²	Base Charge ²	Volume Charge ²	Total Charge
503-460-35-00	RESIDENTIAL	1.00		0.00	\$0.00	\$655.20
503-460-36-00	RESIDENTIAL	1.00		0.00	\$0.00	\$655.20
503-460-37-00	RESIDENTIAL	1.00		0.00	\$0.00	\$655.20
503-460-38-00	RESIDENTIAL	1.00		0.00	\$0.00	\$655.20
503-460-39-00	RESIDENTIAL	1.00		0.00	\$0.00	\$655.20
503-460-40-00	RESIDENTIAL	1.00		0.00	\$0.00	\$655.20
503-460-41-00	RESIDENTIAL	1.00		0.00	\$0.00	\$655.20
503-460-42-00	RESIDENTIAL	1.00		0.00	\$0.00	\$655.20
503-460-43-00	RESIDENTIAL	1.00		0.00	\$0.00	\$655.20
503-460-44-00	RESIDENTIAL	1.00		0.00	\$0.00	\$655.20
503-460-45-00	RESIDENTIAL	1.00		0.00	\$0.00	\$655.20
503-460-46-00	RESIDENTIAL	1.00		0.00	\$0.00	\$655.20
503-460-47-00	RESIDENTIAL	2.00		0.00	\$0.00	\$1,310.40
503-460-48-00	RESIDENTIAL	2.00		0.00	\$0.00	\$1,310.40
503-460-49-00	RESIDENTIAL	2.00		0.00	\$0.00	\$1,310.40
503-460-50-00	RESIDENTIAL	1.00		0.00	\$0.00	\$655.20
503-460-51-00	RESIDENTIAL	2.00		0.00	\$0.00	\$1,310.40
503-481-08-00	RESIDENTIAL	1.00		0.00	\$0.00	\$655.20
503-481-09-00	RESIDENTIAL	1.00		0.00	\$0.00	\$655.20
503-481-10-00	RESIDENTIAL	1.00		0.00	\$0.00	\$655.20
503-481-11-00	RESIDENTIAL	1.00		0.00	\$0.00	\$655.20
503-481-12-00	RESIDENTIAL	1.00		0.00	\$0.00	\$655.20
503-481-13-00	RESIDENTIAL	1.00		0.00	\$0.00	\$655.20
503-481-14-00	RESIDENTIAL	1.00		0.00	\$0.00	\$655.20
503-481-15-00	RESIDENTIAL	1.00		0.00	\$0.00	\$655.20
503-481-16-00	RESIDENTIAL	1.00		0.00	\$0.00	\$655.20
503-481-17-00	RESIDENTIAL	1.00		0.00	\$0.00	\$655.20
503-481-18-00	RESIDENTIAL	1.00		0.00	\$0.00	\$655.20
503-481-19-00	RESIDENTIAL	1.00		0.00	\$0.00	\$655.20
503-481-20-00	RESIDENTIAL	1.00		0.00	\$0.00	\$655.20
503-481-21-00	RESIDENTIAL	1.00		0.00	\$0.00	\$655.20
503-481-22-00	RESIDENTIAL	1.00		0.00	\$0.00	\$655.20
503-481-23-00	RESIDENTIAL	1.00		0.00	\$0.00	\$655.20

¹Applies only to Residential and Vacant Residential.

²Applies only to Commercial.

Parcel Number	Property Classification	Benefit Units ¹	Annual Water Usage ²	Base Charge ²	Volume Charge ²	Total Charge
503-481-24-00	RESIDENTIAL	1.00		0.00	\$0.00	\$655.20
503-481-25-00	RESIDENTIAL	1.00		0.00	\$0.00	\$655.20
503-481-26-00	RESIDENTIAL	3.00		0.00	\$0.00	\$1,965.60
503-481-27-00	RESIDENTIAL	1.00		0.00	\$0.00	\$655.20
503-481-28-00	RESIDENTIAL	1.00		0.00	\$0.00	\$655.20
503-481-29-00	RESIDENTIAL	1.00		0.00	\$0.00	\$655.20
503-481-30-00	RESIDENTIAL	1.00		0.00	\$0.00	\$655.20
503-481-31-00	RESIDENTIAL	1.00		0.00	\$0.00	\$655.20
503-481-32-00	RESIDENTIAL	1.00		0.00	\$0.00	\$655.20
503-481-33-00	RESIDENTIAL	1.00		0.00	\$0.00	\$655.20
503-481-34-00	RESIDENTIAL	1.00		0.00	\$0.00	\$655.20
503-481-35-00	RESIDENTIAL	1.00		0.00	\$0.00	\$655.20
503-481-36-00	RESIDENTIAL	1.00		0.00	\$0.00	\$655.20
503-481-37-00	RESIDENTIAL	1.00		0.00	\$0.00	\$655.20
503-481-38-00	RESIDENTIAL	1.00		0.00	\$0.00	\$655.20
503-481-39-00	RESIDENTIAL	1.00		0.00	\$0.00	\$655.20
503-481-40-00	RESIDENTIAL	1.00		0.00	\$0.00	\$655.20
503-481-41-00	RESIDENTIAL	1.00		0.00	\$0.00	\$655.20
503-481-43-00	RESIDENTIAL	1.00		0.00	\$0.00	\$655.20
503-481-44-00	RESIDENTIAL	1.00		0.00	\$0.00	\$655.20
503-481-45-00	RESIDENTIAL	1.00		0.00	\$0.00	\$655.20
503-481-46-00	RESIDENTIAL	1.00		0.00	\$0.00	\$655.20
503-481-47-00	RESIDENTIAL	1.00		0.00	\$0.00	\$655.20
503-481-48-00	RESIDENTIAL	1.00		0.00	\$0.00	\$655.20
503-481-49-00	RESIDENTIAL	1.00		0.00	\$0.00	\$655.20
503-483-01-00	RESIDENTIAL	1.00		0.00	\$0.00	\$655.20
503-483-02-00	RESIDENTIAL	1.00		0.00	\$0.00	\$655.20
503-483-03-00	RESIDENTIAL	1.00		0.00	\$0.00	\$655.20
503-483-04-00	RESIDENTIAL	1.00		0.00	\$0.00	\$655.20
503-483-05-00	RESIDENTIAL	1.00		0.00	\$0.00	\$655.20
503-483-06-00	RESIDENTIAL	1.00		0.00	\$0.00	\$655.20
503-483-07-00	RESIDENTIAL	1.00		0.00	\$0.00	\$655.20
503-483-08-00	RESIDENTIAL	1.00		0.00	\$0.00	\$655.20

¹Applies only to Residential and Vacant Residential.

²Applies only to Commercial.

Parcel Number	Property Classification	Benefit Units ¹	Annual Water Usage ²	Base Charge ²	Volume Charge ²	Total Charge
503-483-09-00	RESIDENTIAL	1.00		0.00	\$0.00	\$655.20
503-483-10-00	RESIDENTIAL	1.00		0.00	\$0.00	\$655.20
503-483-11-00	RESIDENTIAL	1.00		0.00	\$0.00	\$655.20
503-483-12-00	RESIDENTIAL	1.00		0.00	\$0.00	\$655.20
503-483-13-00	RESIDENTIAL	1.00		0.00	\$0.00	\$655.20
503-483-14-00	RESIDENTIAL	1.00		0.00	\$0.00	\$655.20
503-483-15-00	RESIDENTIAL	1.00		0.00	\$0.00	\$655.20
503-483-16-00	RESIDENTIAL	1.00		0.00	\$0.00	\$655.20
503-483-17-00	RESIDENTIAL	1.00		0.00	\$0.00	\$655.20
503-483-18-00	RESIDENTIAL	1.00		0.00	\$0.00	\$655.20
503-483-19-00	RESIDENTIAL	1.00		0.00	\$0.00	\$655.20
503-483-20-00	RESIDENTIAL	2.00		0.00	\$0.00	\$1,310.40
503-483-21-00	RESIDENTIAL	1.00		0.00	\$0.00	\$655.20
503-483-22-00	RESIDENTIAL	1.00		0.00	\$0.00	\$655.20
503-483-23-00	RESIDENTIAL	1.00		0.00	\$0.00	\$655.20
503-483-24-00	RESIDENTIAL	1.00		0.00	\$0.00	\$655.20
503-483-25-00	RESIDENTIAL	1.00		0.00	\$0.00	\$655.20
503-483-26-00	RESIDENTIAL	1.00		0.00	\$0.00	\$655.20
503-483-27-00	RESIDENTIAL	1.00		0.00	\$0.00	\$655.20
503-483-28-00	RESIDENTIAL	1.00		0.00	\$0.00	\$655.20
503-483-29-00	RESIDENTIAL	1.00		0.00	\$0.00	\$655.20
503-483-30-00	RESIDENTIAL	1.00		0.00	\$0.00	\$655.20
503-483-31-00	RESIDENTIAL	1.00		0.00	\$0.00	\$655.20
503-483-32-00	RESIDENTIAL	1.00		0.00	\$0.00	\$655.20
503-483-33-00	RESIDENTIAL	1.00		0.00	\$0.00	\$655.20
503-483-34-00	RESIDENTIAL	1.00		0.00	\$0.00	\$655.20
503-483-35-00	RESIDENTIAL	1.00		0.00	\$0.00	\$655.20
503-483-36-00	RESIDENTIAL	1.00		0.00	\$0.00	\$655.20
503-483-37-00	RESIDENTIAL	1.00		0.00	\$0.00	\$655.20
503-483-38-00	RESIDENTIAL	1.00		0.00	\$0.00	\$655.20
503-483-39-00	RESIDENTIAL	1.00		0.00	\$0.00	\$655.20
503-483-40-00	RESIDENTIAL	1.00		0.00	\$0.00	\$655.20
503-483-41-00	RESIDENTIAL	1.00		0.00	\$0.00	\$655.20

¹Applies only to Residential and Vacant Residential.

²Applies only to Commercial.

Parcel Number	Property Classification	Benefit Units ¹	Annual Water Usage ²	Base Charge ²	Volume Charge ²	Total Charge
503-483-42-00	RESIDENTIAL	1.00		0.00	\$0.00	\$655.20
503-483-43-00	RESIDENTIAL	1.00		0.00	\$0.00	\$655.20
503-483-44-00	RESIDENTIAL	1.00		0.00	\$0.00	\$655.20
503-483-45-00	RESIDENTIAL	1.00		0.00	\$0.00	\$655.20
503-483-46-00	RESIDENTIAL	1.00		0.00	\$0.00	\$655.20
503-483-47-00	RESIDENTIAL	1.00		0.00	\$0.00	\$655.20
503-483-48-00	RESIDENTIAL	1.00		0.00	\$0.00	\$655.20
503-483-49-00	RESIDENTIAL	1.00		0.00	\$0.00	\$655.20
503-483-51-00	RESIDENTIAL	1.00		0.00	\$0.00	\$655.20
503-483-52-00	RESIDENTIAL	1.00		0.00	\$0.00	\$655.20
503-483-53-00	RESIDENTIAL	1.00		0.00	\$0.00	\$655.20
503-483-54-00	RESIDENTIAL	1.00		0.00	\$0.00	\$655.20
503-483-55-00	RESIDENTIAL	1.00		0.00	\$0.00	\$655.20
503-483-56-00	RESIDENTIAL	1.00		0.00	\$0.00	\$655.20
503-483-57-00	RESIDENTIAL	1.00		0.00	\$0.00	\$655.20
503-483-58-00	RESIDENTIAL	1.00		0.00	\$0.00	\$655.20
503-483-59-00	RESIDENTIAL	1.00		0.00	\$0.00	\$655.20
503-483-60-00	RESIDENTIAL	1.00		0.00	\$0.00	\$655.20
503-483-61-00	RESIDENTIAL	1.00		0.00	\$0.00	\$655.20
503-483-62-00	RESIDENTIAL	1.00		0.00	\$0.00	\$655.20
576-010-06-00	RESIDENTIAL	1.00		0.00	\$0.00	\$655.20
576-010-09-00	RESIDENTIAL	1.00		0.00	\$0.00	\$655.20
576-010-10-00	RESIDENTIAL	1.00		0.00	\$0.00	\$655.20
576-010-11-00	RESIDENTIAL	1.00		0.00	\$0.00	\$655.20
576-010-12-00	RESIDENTIAL	1.00		0.00	\$0.00	\$655.20
576-010-13-00	RESIDENTIAL	2.00		0.00	\$0.00	\$1,310.40
576-010-14-00	RESIDENTIAL	1.00		0.00	\$0.00	\$655.20
576-010-18-00	RESIDENTIAL	1.00		0.00	\$0.00	\$655.20
576-010-20-00	RESIDENTIAL	1.00		0.00	\$0.00	\$655.20
576-010-21-00	RESIDENTIAL	2.00		0.00	\$0.00	\$1,310.40
576-010-22-00	RESIDENTIAL	1.00		0.00	\$0.00	\$655.20
576-010-23-00	RESIDENTIAL	1.00		0.00	\$0.00	\$655.20
576-010-24-00	RESIDENTIAL	1.00		0.00	\$0.00	\$655.20

¹Applies only to Residential and Vacant Residential.

²Applies only to Commercial.

Parcel Number	Property Classification	Benefit Units ¹	Annual Water Usage ²	Base Charge ²	Volume Charge ²	Total Charge
576-010-25-00	RESIDENTIAL	1.00		0.00	\$0.00	\$655.20
576-010-26-00	RESIDENTIAL	1.00		0.00	\$0.00	\$655.20
576-010-27-00	RESIDENTIAL	1.00		0.00	\$0.00	\$655.20
576-010-28-00	RESIDENTIAL	1.00		0.00	\$0.00	\$655.20
576-010-29-00	RESIDENTIAL	1.00		0.00	\$0.00	\$655.20
576-010-30-00	RESIDENTIAL	1.00		0.00	\$0.00	\$655.20
576-010-31-00	RESIDENTIAL	1.00		0.00	\$0.00	\$655.20
576-010-32-00	RESIDENTIAL	1.00		0.00	\$0.00	\$655.20
576-010-35-00	RESIDENTIAL	1.00		0.00	\$0.00	\$655.20
576-010-36-00	RESIDENTIAL	1.00		0.00	\$0.00	\$655.20
576-010-37-00	RESIDENTIAL	1.00		0.00	\$0.00	\$655.20
576-010-38-00	RESIDENTIAL	1.00		0.00	\$0.00	\$655.20
576-010-39-00	RESIDENTIAL	1.00		0.00	\$0.00	\$655.20
576-010-40-00	RESIDENTIAL	1.00		0.00	\$0.00	\$655.20
576-010-41-00	RESIDENTIAL	1.00		0.00	\$0.00	\$655.20
576-010-42-00	RESIDENTIAL	1.00		0.00	\$0.00	\$655.20
576-010-45-00	RESIDENTIAL	1.00		0.00	\$0.00	\$655.20
576-010-47-00	RESIDENTIAL	1.00		0.00	\$0.00	\$655.20
576-020-03-00	RESIDENTIAL	1.00		0.00	\$0.00	\$655.20
576-020-05-00	RESIDENTIAL	1.00		0.00	\$0.00	\$655.20
576-020-07-00	RESIDENTIAL	1.00		0.00	\$0.00	\$655.20
576-020-08-00	RESIDENTIAL	1.00		0.00	\$0.00	\$655.20
576-020-09-00	RESIDENTIAL	1.00		0.00	\$0.00	\$655.20
576-020-10-00	RESIDENTIAL	1.00		0.00	\$0.00	\$655.20
576-020-11-00	RESIDENTIAL	1.00		0.00	\$0.00	\$655.20
576-020-12-00	RESIDENTIAL	1.00		0.00	\$0.00	\$655.20
576-020-13-00	RESIDENTIAL	1.00		0.00	\$0.00	\$655.20
576-020-14-00	RESIDENTIAL	1.00		0.00	\$0.00	\$655.20
576-020-20-00	RESIDENTIAL	1.00		0.00	\$0.00	\$655.20
576-020-22-00	RESIDENTIAL	2.00		0.00	\$0.00	\$1,310.40
576-020-25-00	RESIDENTIAL	1.00		0.00	\$0.00	\$655.20
576-030-04-00	RESIDENTIAL	1.00		0.00	\$0.00	\$655.20
576-030-10-00	RESIDENTIAL	2.00		0.00	\$0.00	\$1,310.40

¹Applies only to Residential and Vacant Residential.

²Applies only to Commercial.

Parcel Number	Property Classification	Benefit Units ¹	Annual Water Usage ²	Base Charge ²	Volume Charge ²	Total Charge
576-030-11-00	RESIDENTIAL	2.00		0.00	\$0.00	\$1,310.40
576-030-12-00	RESIDENTIAL	2.00		0.00	\$0.00	\$1,310.40
576-030-13-00	RESIDENTIAL	1.00		0.00	\$0.00	\$655.20
576-030-14-00	RESIDENTIAL	1.00		0.00	\$0.00	\$655.20
576-030-15-00	RESIDENTIAL	1.00		0.00	\$0.00	\$655.20
576-030-16-00	RESIDENTIAL	1.00		0.00	\$0.00	\$655.20
576-030-17-00	RESIDENTIAL	1.00		0.00	\$0.00	\$655.20
576-030-18-00	RESIDENTIAL	1.00		0.00	\$0.00	\$655.20
576-030-19-00	RESIDENTIAL	1.00		0.00	\$0.00	\$655.20
576-030-20-00	RESIDENTIAL	1.00		0.00	\$0.00	\$655.20
576-030-21-00	RESIDENTIAL	1.00		0.00	\$0.00	\$655.20
576-030-22-00	RESIDENTIAL	1.00		0.00	\$0.00	\$655.20
576-030-23-00	RESIDENTIAL	1.00		0.00	\$0.00	\$655.20
576-030-24-00	RESIDENTIAL	1.00		0.00	\$0.00	\$655.20
576-030-25-00	RESIDENTIAL	2.00		0.00	\$0.00	\$1,310.40
576-030-26-00	RESIDENTIAL	1.00		0.00	\$0.00	\$655.20
576-031-01-00	RESIDENTIAL	1.00		0.00	\$0.00	\$655.20
576-031-02-00	RESIDENTIAL	1.00		0.00	\$0.00	\$655.20
576-031-03-00	RESIDENTIAL	1.00		0.00	\$0.00	\$655.20
576-031-04-00	RESIDENTIAL	1.00		0.00	\$0.00	\$655.20
576-031-05-00	RESIDENTIAL	1.00		0.00	\$0.00	\$655.20
576-031-06-00	RESIDENTIAL	1.00		0.00	\$0.00	\$655.20
576-031-07-00	RESIDENTIAL	1.00		0.00	\$0.00	\$655.20
576-031-08-00	RESIDENTIAL	1.00		0.00	\$0.00	\$655.20
576-031-09-00	RESIDENTIAL	1.00		0.00	\$0.00	\$655.20
576-031-10-00	RESIDENTIAL	1.00		0.00	\$0.00	\$655.20
576-031-11-00	RESIDENTIAL	1.00		0.00	\$0.00	\$655.20
576-031-12-00	RESIDENTIAL	1.00		0.00	\$0.00	\$655.20
576-031-13-00	RESIDENTIAL	1.00		0.00	\$0.00	\$655.20
576-031-14-00	RESIDENTIAL	1.00		0.00	\$0.00	\$655.20
576-031-17-00	RESIDENTIAL	2.00		0.00	\$0.00	\$1,310.40
576-031-18-00	RESIDENTIAL	1.00		0.00	\$0.00	\$655.20
576-040-01-00	RESIDENTIAL	1.00		0.00	\$0.00	\$655.20

¹Applies only to Residential and Vacant Residential.

²Applies only to Commercial.

Parcel Number	Property Classification	Benefit Units ¹	Annual Water Usage ²	Base Charge ²	Volume Charge ²	Total Charge
576-040-02-00	RESIDENTIAL	1.00		0.00	\$0.00	\$655.20
576-040-07-00	RESIDENTIAL	1.00		0.00	\$0.00	\$655.20
576-040-10-00	RESIDENTIAL	2.00		0.00	\$0.00	\$1,310.40
576-050-03-00	RESIDENTIAL	1.00		0.00	\$0.00	\$655.20
576-050-04-00	RESIDENTIAL	2.00		0.00	\$0.00	\$1,310.40
576-050-06-00	RESIDENTIAL	1.00		0.00	\$0.00	\$655.20
576-050-13-00	RESIDENTIAL	1.00		0.00	\$0.00	\$655.20
576-050-14-00	RESIDENTIAL	1.00		0.00	\$0.00	\$655.20
576-050-15-00	RESIDENTIAL	1.00		0.00	\$0.00	\$655.20
576-050-17-00	RESIDENTIAL	1.00		0.00	\$0.00	\$655.20
576-050-18-00	RESIDENTIAL	1.00		0.00	\$0.00	\$655.20
576-050-19-00	RESIDENTIAL	1.00		0.00	\$0.00	\$655.20
576-050-20-00	RESIDENTIAL	1.00		0.00	\$0.00	\$655.20
576-050-21-00	RESIDENTIAL	1.00		0.00	\$0.00	\$655.20
576-050-22-00	RESIDENTIAL	1.00		0.00	\$0.00	\$655.20
576-050-23-00	RESIDENTIAL	1.00		0.00	\$0.00	\$655.20
576-050-24-00	RESIDENTIAL	1.00		0.00	\$0.00	\$655.20
576-050-25-00	RESIDENTIAL	1.00		0.00	\$0.00	\$655.20
576-050-26-00	RESIDENTIAL	1.00		0.00	\$0.00	\$655.20
576-050-27-00	RESIDENTIAL	1.00		0.00	\$0.00	\$655.20
576-050-28-00	RESIDENTIAL	1.00		0.00	\$0.00	\$655.20
576-050-29-00	RESIDENTIAL	1.00		0.00	\$0.00	\$655.20
576-060-02-00	RESIDENTIAL	1.00		0.00	\$0.00	\$655.20
576-060-03-00	RESIDENTIAL	1.00		0.00	\$0.00	\$655.20
576-060-04-00	RESIDENTIAL	1.00		0.00	\$0.00	\$655.20
576-060-05-00	RESIDENTIAL	1.00		0.00	\$0.00	\$655.20
576-060-06-00	RESIDENTIAL	1.00		0.00	\$0.00	\$655.20
576-060-07-00	RESIDENTIAL	1.00		0.00	\$0.00	\$655.20
576-060-08-00	RESIDENTIAL	1.00		0.00	\$0.00	\$655.20
576-060-09-00	RESIDENTIAL	1.00		0.00	\$0.00	\$655.20
576-060-10-00	RESIDENTIAL	1.00		0.00	\$0.00	\$655.20
576-060-11-00	RESIDENTIAL	1.00		0.00	\$0.00	\$655.20
576-060-12-00	RESIDENTIAL	1.00		0.00	\$0.00	\$655.20

¹Applies only to Residential and Vacant Residential.

²Applies only to Commercial.

Parcel Number	Property Classification	Benefit Units ¹	Annual Water Usage ²	Base Charge ²	Volume Charge ²	Total Charge
576-060-13-00	RESIDENTIAL	1.00		0.00	\$0.00	\$655.20
576-060-14-00	RESIDENTIAL	1.00		0.00	\$0.00	\$655.20
576-060-15-00	RESIDENTIAL	1.00		0.00	\$0.00	\$655.20
576-060-16-00	RESIDENTIAL	1.00		0.00	\$0.00	\$655.20
576-060-17-00	RESIDENTIAL	1.00		0.00	\$0.00	\$655.20
576-060-18-00	RESIDENTIAL	1.00		0.00	\$0.00	\$655.20
576-060-19-00	RESIDENTIAL	1.00		0.00	\$0.00	\$655.20
576-060-20-00	RESIDENTIAL	1.00		0.00	\$0.00	\$655.20
576-060-21-00	RESIDENTIAL	1.00		0.00	\$0.00	\$655.20
576-060-22-00	RESIDENTIAL	1.00		0.00	\$0.00	\$655.20
576-060-23-00	RESIDENTIAL	1.00		0.00	\$0.00	\$655.20
576-060-24-00	RESIDENTIAL	1.00		0.00	\$0.00	\$655.20
576-060-25-00	RESIDENTIAL	1.00		0.00	\$0.00	\$655.20
576-060-26-00	RESIDENTIAL	1.00		0.00	\$0.00	\$655.20
576-060-27-00	RESIDENTIAL	1.00		0.00	\$0.00	\$655.20
576-060-28-00	RESIDENTIAL	1.00		0.00	\$0.00	\$655.20
576-060-29-00	RESIDENTIAL	1.00		0.00	\$0.00	\$655.20
576-060-30-00	RESIDENTIAL	1.00		0.00	\$0.00	\$655.20
576-060-31-00	RESIDENTIAL	1.00		0.00	\$0.00	\$655.20
576-060-32-00	RESIDENTIAL	1.00		0.00	\$0.00	\$655.20
576-060-33-00	RESIDENTIAL	1.00		0.00	\$0.00	\$655.20
576-060-34-00	RESIDENTIAL	1.00		0.00	\$0.00	\$655.20
576-060-35-00	RESIDENTIAL	1.00		0.00	\$0.00	\$655.20
576-060-36-00	RESIDENTIAL	1.00		0.00	\$0.00	\$655.20
576-060-37-00	RESIDENTIAL	1.00		0.00	\$0.00	\$655.20
576-060-38-00	RESIDENTIAL	1.00		0.00	\$0.00	\$655.20
576-060-39-00	RESIDENTIAL	1.00		0.00	\$0.00	\$655.20
576-060-40-00	RESIDENTIAL	1.00		0.00	\$0.00	\$655.20
576-060-41-00	RESIDENTIAL	1.00		0.00	\$0.00	\$655.20
576-060-42-00	RESIDENTIAL	1.00		0.00	\$0.00	\$655.20
576-060-43-00	RESIDENTIAL	1.00		0.00	\$0.00	\$655.20
576-060-44-00	RESIDENTIAL	1.00		0.00	\$0.00	\$655.20
576-060-45-00	RESIDENTIAL	1.00		0.00	\$0.00	\$655.20

¹Applies only to Residential and Vacant Residential.

²Applies only to Commercial.

Parcel Number	Property Classification	Benefit Units ¹	Annual Water Usage ²	Base Charge ²	Volume Charge ²	Total Charge
576-060-46-00	RESIDENTIAL	1.00		0.00	\$0.00	\$655.20
576-060-47-00	RESIDENTIAL	1.00		0.00	\$0.00	\$655.20
576-060-48-00	RESIDENTIAL	1.00		0.00	\$0.00	\$655.20
576-060-49-00	RESIDENTIAL	1.00		0.00	\$0.00	\$655.20
576-060-50-00	RESIDENTIAL	1.00		0.00	\$0.00	\$655.20
576-060-51-00	RESIDENTIAL	1.00		0.00	\$0.00	\$655.20
576-060-52-00	RESIDENTIAL	1.00		0.00	\$0.00	\$655.20
576-060-53-00	RESIDENTIAL	1.00		0.00	\$0.00	\$655.20
576-060-54-00	RESIDENTIAL	1.00		0.00	\$0.00	\$655.20
576-060-55-00	RESIDENTIAL	1.00		0.00	\$0.00	\$655.20
576-060-56-00	RESIDENTIAL	1.00		0.00	\$0.00	\$655.20
576-060-57-00	RESIDENTIAL	1.00		0.00	\$0.00	\$655.20
576-060-58-00	RESIDENTIAL	1.00		0.00	\$0.00	\$655.20
576-060-59-00	RESIDENTIAL	1.00		0.00	\$0.00	\$655.20
576-060-60-00	RESIDENTIAL	1.00		0.00	\$0.00	\$655.20
576-060-61-00	RESIDENTIAL	1.00		0.00	\$0.00	\$655.20
576-081-02-00	RESIDENTIAL	1.00		0.00	\$0.00	\$655.20
576-081-04-00	RESIDENTIAL	1.00		0.00	\$0.00	\$655.20
576-081-05-00	RESIDENTIAL	1.00		0.00	\$0.00	\$655.20
576-081-06-00	RESIDENTIAL	1.00		0.00	\$0.00	\$655.20
576-081-12-00	RESIDENTIAL	2.00		0.00	\$0.00	\$1,310.40
576-081-14-00	RESIDENTIAL	1.00		0.00	\$0.00	\$655.20
576-081-15-00	RESIDENTIAL	1.00		0.00	\$0.00	\$655.20
576-081-17-00	RESIDENTIAL	1.00		0.00	\$0.00	\$655.20
576-081-19-00	RESIDENTIAL	1.00		0.00	\$0.00	\$655.20
576-081-21-00	RESIDENTIAL	1.00		0.00	\$0.00	\$655.20
576-081-22-00	RESIDENTIAL	1.00		0.00	\$0.00	\$655.20
576-081-23-00	RESIDENTIAL	2.00		0.00	\$0.00	\$1,310.40
576-082-04-00	RESIDENTIAL	1.00		0.00	\$0.00	\$655.20
576-082-05-00	RESIDENTIAL	1.00		0.00	\$0.00	\$655.20
576-082-06-00	RESIDENTIAL	1.00		0.00	\$0.00	\$655.20
576-082-07-00	RESIDENTIAL	1.00		0.00	\$0.00	\$655.20
576-082-08-00	RESIDENTIAL	1.00		0.00	\$0.00	\$655.20

¹Applies only to Residential and Vacant Residential.

²Applies only to Commercial.

Parcel Number	Property Classification	Benefit Units ¹	Annual Water Usage ²	Base Charge ²	Volume Charge ²	Total Charge
576-082-09-00	RESIDENTIAL	1.00		0.00	\$0.00	\$655.20
576-082-10-00	RESIDENTIAL	1.00		0.00	\$0.00	\$655.20
576-082-11-00	RESIDENTIAL	1.00		0.00	\$0.00	\$655.20
576-082-12-00	RESIDENTIAL	1.00		0.00	\$0.00	\$655.20
576-082-13-00	RESIDENTIAL	1.00		0.00	\$0.00	\$655.20
576-082-14-00	RESIDENTIAL	1.00		0.00	\$0.00	\$655.20
576-082-15-00	RESIDENTIAL	1.00		0.00	\$0.00	\$655.20
576-082-16-00	RESIDENTIAL	1.00		0.00	\$0.00	\$655.20
576-082-17-00	RESIDENTIAL	1.00		0.00	\$0.00	\$655.20
576-082-18-00	RESIDENTIAL	1.00		0.00	\$0.00	\$655.20
576-082-19-00	RESIDENTIAL	1.00		0.00	\$0.00	\$655.20
576-082-20-00	RESIDENTIAL	1.00		0.00	\$0.00	\$655.20
576-082-21-00	RESIDENTIAL	1.00		0.00	\$0.00	\$655.20
576-082-22-00	RESIDENTIAL	1.00		0.00	\$0.00	\$655.20
576-082-23-00	RESIDENTIAL	1.00		0.00	\$0.00	\$655.20
576-082-24-00	RESIDENTIAL	1.00		0.00	\$0.00	\$655.20
576-082-25-00	RESIDENTIAL	1.00		0.00	\$0.00	\$655.20
576-082-26-00	RESIDENTIAL	1.00		0.00	\$0.00	\$655.20
576-082-27-00	RESIDENTIAL	1.00		0.00	\$0.00	\$655.20
576-083-01-00	RESIDENTIAL	1.00		0.00	\$0.00	\$655.20
576-083-07-00	RESIDENTIAL	2.00		0.00	\$0.00	\$1,310.40
576-083-08-00	RESIDENTIAL	2.00		0.00	\$0.00	\$1,310.40
576-083-09-00	RESIDENTIAL	1.00		0.00	\$0.00	\$655.20
576-083-10-00	RESIDENTIAL	1.00		0.00	\$0.00	\$655.20
576-083-13-00	RESIDENTIAL	2.00		0.00	\$0.00	\$1,310.40
576-083-15-00	RESIDENTIAL	1.00		0.00	\$0.00	\$655.20
576-083-16-00	RESIDENTIAL	1.00		0.00	\$0.00	\$655.20
576-083-17-00	RESIDENTIAL	1.00		0.00	\$0.00	\$655.20
576-083-18-00	RESIDENTIAL	1.00		0.00	\$0.00	\$655.20
576-083-19-00	RESIDENTIAL	1.00		0.00	\$0.00	\$655.20
576-083-20-00	RESIDENTIAL	1.00		0.00	\$0.00	\$655.20
576-083-23-00	RESIDENTIAL	1.00		0.00	\$0.00	\$655.20
576-083-24-00	RESIDENTIAL	2.00		0.00	\$0.00	\$1,310.40

¹Applies only to Residential and Vacant Residential.

²Applies only to Commercial.

Parcel Number	Property Classification	Benefit Units ¹	Annual Water Usage ²	Base Charge ²	Volume Charge ²	Total Charge
576-083-26-00	RESIDENTIAL	1.00		0.00	\$0.00	\$655.20
576-083-28-00	RESIDENTIAL	2.00		0.00	\$0.00	\$1,310.40
576-083-29-00	RESIDENTIAL	2.00		0.00	\$0.00	\$1,310.40
576-083-30-00	RESIDENTIAL	1.00		0.00	\$0.00	\$655.20
576-091-01-00	RESIDENTIAL	3.00		0.00	\$0.00	\$1,965.60
576-091-07-00	RESIDENTIAL	1.00		0.00	\$0.00	\$655.20
576-091-08-00	RESIDENTIAL	1.00		0.00	\$0.00	\$655.20
576-091-09-00	RESIDENTIAL	1.00		0.00	\$0.00	\$655.20
576-091-10-00	RESIDENTIAL	1.00		0.00	\$0.00	\$655.20
576-091-11-00	RESIDENTIAL	1.00		0.00	\$0.00	\$655.20
576-091-13-00	RESIDENTIAL	1.00		0.00	\$0.00	\$655.20
576-091-14-00	RESIDENTIAL	1.00		0.00	\$0.00	\$655.20
576-091-15-00	RESIDENTIAL	1.00		0.00	\$0.00	\$655.20
576-091-16-00	RESIDENTIAL	1.00		0.00	\$0.00	\$655.20
576-091-17-00	RESIDENTIAL	1.00		0.00	\$0.00	\$655.20
576-091-19-00	RESIDENTIAL	1.00		0.00	\$0.00	\$655.20
576-091-20-00	RESIDENTIAL	1.00		0.00	\$0.00	\$655.20
576-091-21-00	RESIDENTIAL	1.00		0.00	\$0.00	\$655.20
576-091-22-00	RESIDENTIAL	1.00		0.00	\$0.00	\$655.20
576-091-23-00	RESIDENTIAL	1.00		0.00	\$0.00	\$655.20
576-091-24-00	RESIDENTIAL	1.00		0.00	\$0.00	\$655.20
576-092-04-00	RESIDENTIAL	1.00		0.00	\$0.00	\$655.20
576-092-05-00	RESIDENTIAL	1.00		0.00	\$0.00	\$655.20
576-092-07-00	RESIDENTIAL	1.00		0.00	\$0.00	\$655.20
576-092-08-00	RESIDENTIAL	2.00		0.00	\$0.00	\$1,310.40
576-092-09-00	RESIDENTIAL	2.00		0.00	\$0.00	\$1,310.40
576-101-01-00	RESIDENTIAL	1.00		0.00	\$0.00	\$655.20
576-101-02-00	RESIDENTIAL	1.00		0.00	\$0.00	\$655.20
576-101-03-00	RESIDENTIAL	1.00		0.00	\$0.00	\$655.20
576-101-08-00	RESIDENTIAL	1.00		0.00	\$0.00	\$655.20
576-101-11-00	RESIDENTIAL	1.00		0.00	\$0.00	\$655.20
576-101-12-00	RESIDENTIAL	2.00		0.00	\$0.00	\$1,310.40
576-101-13-00	RESIDENTIAL	2.00		0.00	\$0.00	\$1,310.40

¹Applies only to Residential and Vacant Residential.

²Applies only to Commercial.

Parcel Number	Property Classification	Benefit Units ¹	Annual Water Usage ²	Base Charge ²	Volume Charge ²	Total Charge
576-101-15-00	RESIDENTIAL	1.00		0.00	\$0.00	\$655.20
576-101-18-00	RESIDENTIAL	2.00		0.00	\$0.00	\$1,310.40
576-101-19-00	RESIDENTIAL	2.00		0.00	\$0.00	\$1,310.40
576-101-20-00	RESIDENTIAL	1.00		0.00	\$0.00	\$655.20
576-101-25-00	RESIDENTIAL	1.00		0.00	\$0.00	\$655.20
576-101-26-00	RESIDENTIAL	1.00		0.00	\$0.00	\$655.20
576-101-28-00	RESIDENTIAL	2.00		0.00	\$0.00	\$1,310.40
576-101-31-00	RESIDENTIAL	1.00		0.00	\$0.00	\$655.20
576-101-32-00	RESIDENTIAL	1.00		0.00	\$0.00	\$655.20
576-101-33-00	RESIDENTIAL	1.00		0.00	\$0.00	\$655.20
576-101-34-00	RESIDENTIAL	1.00		0.00	\$0.00	\$655.20
576-101-35-00	RESIDENTIAL	1.00		0.00	\$0.00	\$655.20
576-101-39-00	RESIDENTIAL	2.00		0.00	\$0.00	\$1,310.40
576-101-40-00	RESIDENTIAL	2.00		0.00	\$0.00	\$1,310.40
576-101-41-00	RESIDENTIAL	1.00		0.00	\$0.00	\$655.20
576-101-43-00	RESIDENTIAL	1.00		0.00	\$0.00	\$655.20
576-101-44-00	RESIDENTIAL	1.00		0.00	\$0.00	\$655.20
576-101-45-00	RESIDENTIAL	1.00		0.00	\$0.00	\$655.20
576-101-46-00	RESIDENTIAL	1.00		0.00	\$0.00	\$655.20
576-102-01-00	RESIDENTIAL	1.00		0.00	\$0.00	\$655.20
576-102-02-00	RESIDENTIAL	2.00		0.00	\$0.00	\$1,310.40
576-102-03-00	RESIDENTIAL	1.00		0.00	\$0.00	\$655.20
576-102-05-00	RESIDENTIAL	1.00		0.00	\$0.00	\$655.20
576-102-09-00	RESIDENTIAL	1.00		0.00	\$0.00	\$655.20
576-102-12-00	RESIDENTIAL	1.00		0.00	\$0.00	\$655.20
576-102-13-00	RESIDENTIAL	1.00		0.00	\$0.00	\$655.20
576-102-14-00	RESIDENTIAL	1.00		0.00	\$0.00	\$655.20
576-102-15-00	RESIDENTIAL	1.00		0.00	\$0.00	\$655.20
576-102-16-00	RESIDENTIAL	1.00		0.00	\$0.00	\$655.20
576-110-01-00	RESIDENTIAL	1.00		0.00	\$0.00	\$655.20
576-110-02-00	RESIDENTIAL	1.00		0.00	\$0.00	\$655.20
576-110-03-00	RESIDENTIAL	1.00		0.00	\$0.00	\$655.20
576-110-04-00	RESIDENTIAL	1.00		0.00	\$0.00	\$655.20

¹Applies only to Residential and Vacant Residential.

²Applies only to Commercial.

Parcel Number	Property Classification	Benefit Units ¹	Annual Water Usage ²	Base Charge ²	Volume Charge ²	Total Charge
576-110-05-00	RESIDENTIAL	1.00		0.00	\$0.00	\$655.20
576-110-06-00	RESIDENTIAL	2.00		0.00	\$0.00	\$1,310.40
576-110-07-00	RESIDENTIAL	1.00		0.00	\$0.00	\$655.20
576-110-08-00	RESIDENTIAL	1.00		0.00	\$0.00	\$655.20
576-110-09-00	RESIDENTIAL	1.00		0.00	\$0.00	\$655.20
576-110-12-00	RESIDENTIAL	1.00		0.00	\$0.00	\$655.20
576-110-13-00	RESIDENTIAL	1.00		0.00	\$0.00	\$655.20
576-110-14-00	RESIDENTIAL	1.00		0.00	\$0.00	\$655.20
576-110-15-00	RESIDENTIAL	1.00		0.00	\$0.00	\$655.20
576-110-16-00	RESIDENTIAL	1.00		0.00	\$0.00	\$655.20
576-110-17-00	RESIDENTIAL	1.00		0.00	\$0.00	\$655.20
576-110-18-00	RESIDENTIAL	1.00		0.00	\$0.00	\$655.20
576-110-19-00	RESIDENTIAL	1.00		0.00	\$0.00	\$655.20
576-110-20-00	RESIDENTIAL	1.00		0.00	\$0.00	\$655.20
576-110-21-00	RESIDENTIAL	1.00		0.00	\$0.00	\$655.20
576-110-22-00	RESIDENTIAL	1.00		0.00	\$0.00	\$655.20
576-110-23-00	RESIDENTIAL	1.00		0.00	\$0.00	\$655.20
576-110-24-00	RESIDENTIAL	1.00		0.00	\$0.00	\$655.20
576-110-25-00	RESIDENTIAL	1.00		0.00	\$0.00	\$655.20
576-110-26-00	RESIDENTIAL	1.00		0.00	\$0.00	\$655.20
576-110-27-00	RESIDENTIAL	1.00		0.00	\$0.00	\$655.20
576-110-28-00	RESIDENTIAL	1.00		0.00	\$0.00	\$655.20
576-120-01-00	COMMERCIAL MEDIUM		128	655.20	\$420.62	\$1,075.82
576-120-06-00	RESIDENTIAL	2.00		0.00	\$0.00	\$1,310.40
576-120-07-00	RESIDENTIAL	1.00		0.00	\$0.00	\$655.20
576-120-08-00	RESIDENTIAL	1.00		0.00	\$0.00	\$655.20
576-120-09-00	RESIDENTIAL	1.00		0.00	\$0.00	\$655.20
576-120-10-00	RESIDENTIAL	1.00		0.00	\$0.00	\$655.20
576-120-11-00	RESIDENTIAL	1.00		0.00	\$0.00	\$655.20
576-120-12-00	RESIDENTIAL	1.00		0.00	\$0.00	\$655.20
576-120-13-00	RESIDENTIAL	1.00		0.00	\$0.00	\$655.20
576-120-14-00	RESIDENTIAL	1.00		0.00	\$0.00	\$655.20
576-120-15-00	RESIDENTIAL	2.00		0.00	\$0.00	\$1,310.40

¹Applies only to Residential and Vacant Residential.

²Applies only to Commercial.

Parcel Number	Property Classification	Benefit Units ¹	Annual Water Usage ²	Base Charge ²	Volume Charge ²	Total Charge
576-120-17-00	RESIDENTIAL	2.00		0.00	\$0.00	\$1,310.40
576-120-25-00	COMMERCIAL LOW		384	655.20	\$2,133.12	\$2,788.32
576-140-06-00	RESIDENTIAL	1.00		0.00	\$0.00	\$655.20
576-140-07-00	RESIDENTIAL	2.00		0.00	\$0.00	\$1,310.40
576-140-08-00	RESIDENTIAL	2.00		0.00	\$0.00	\$1,310.40
576-140-10-00	RESIDENTIAL	1.00		0.00	\$0.00	\$655.20
576-140-11-00	RESIDENTIAL	1.00		0.00	\$0.00	\$655.20
576-140-14-00	RESIDENTIAL	1.00		0.00	\$0.00	\$655.20
576-140-15-00	RESIDENTIAL	1.00		0.00	\$0.00	\$655.20
576-140-16-00	RESIDENTIAL	1.00		0.00	\$0.00	\$655.20
576-140-17-00	RESIDENTIAL	1.00		0.00	\$0.00	\$655.20
576-140-18-00	RESIDENTIAL	1.00		0.00	\$0.00	\$655.20
576-140-19-00	RESIDENTIAL	1.00		0.00	\$0.00	\$655.20
576-140-20-00	RESIDENTIAL	1.00		0.00	\$0.00	\$655.20
576-140-25-00	RESIDENTIAL	1.00		0.00	\$0.00	\$655.20
576-140-26-00	RESIDENTIAL	1.00		0.00	\$0.00	\$655.20
576-140-27-00	RESIDENTIAL	1.00		0.00	\$0.00	\$655.20
576-140-28-00	RESIDENTIAL	1.00		0.00	\$0.00	\$655.20
576-140-29-00	RESIDENTIAL	1.00		0.00	\$0.00	\$655.20
576-140-30-00	RESIDENTIAL	1.00		0.00	\$0.00	\$655.20
576-140-31-00	RESIDENTIAL	1.00		0.00	\$0.00	\$655.20
576-140-32-00	RESIDENTIAL	1.00		0.00	\$0.00	\$655.20
576-140-33-00	RESIDENTIAL	1.00		0.00	\$0.00	\$655.20
576-140-34-00	RESIDENTIAL	1.00		0.00	\$0.00	\$655.20
576-140-35-00	RESIDENTIAL	1.00		0.00	\$0.00	\$655.20
576-140-36-00	RESIDENTIAL	1.00		0.00	\$0.00	\$655.20
576-140-37-00	RESIDENTIAL	1.00		0.00	\$0.00	\$655.20
576-140-38-00	RESIDENTIAL	1.00		0.00	\$0.00	\$655.20
576-140-39-00	RESIDENTIAL	1.00		0.00	\$0.00	\$655.20
576-140-40-00	RESIDENTIAL	1.00		0.00	\$0.00	\$655.20
576-140-41-00	RESIDENTIAL	1.00		0.00	\$0.00	\$655.20
576-140-42-00	RESIDENTIAL	1.00		0.00	\$0.00	\$655.20
576-140-43-00	RESIDENTIAL	1.00		0.00	\$0.00	\$655.20

¹Applies only to Residential and Vacant Residential.

²Applies only to Commercial.

Parcel Number	Property Classification	Benefit Units ¹	Annual Water Usage ²	Base Charge ²	Volume Charge ²	Total Charge
576-140-44-00	RESIDENTIAL	1.00		0.00	\$0.00	\$655.20
576-140-45-00	RESIDENTIAL	1.00		0.00	\$0.00	\$655.20
576-140-46-00	RESIDENTIAL	1.00		0.00	\$0.00	\$655.20
576-140-47-00	RESIDENTIAL	1.00		0.00	\$0.00	\$655.20
576-140-48-00	RESIDENTIAL	1.00		0.00	\$0.00	\$655.20
576-140-49-00	RESIDENTIAL	1.00		0.00	\$0.00	\$655.20
576-140-50-00	RESIDENTIAL	1.00		0.00	\$0.00	\$655.20
576-140-51-00	RESIDENTIAL	1.00		0.00	\$0.00	\$655.20
576-140-52-00	RESIDENTIAL	1.00		0.00	\$0.00	\$655.20
576-140-53-00	RESIDENTIAL	1.00		0.00	\$0.00	\$655.20
576-140-54-00	RESIDENTIAL	1.00		0.00	\$0.00	\$655.20
576-140-55-00	RESIDENTIAL	1.00		0.00	\$0.00	\$655.20
576-140-56-00	RESIDENTIAL	1.00		0.00	\$0.00	\$655.20
576-140-57-00	RESIDENTIAL	1.00		0.00	\$0.00	\$655.20
576-140-58-00	RESIDENTIAL	1.00		0.00	\$0.00	\$655.20
576-140-59-00	RESIDENTIAL	1.00		0.00	\$0.00	\$655.20
576-140-60-00	RESIDENTIAL	1.00		0.00	\$0.00	\$655.20
576-140-61-00	RESIDENTIAL	1.00		0.00	\$0.00	\$655.20
576-140-62-00	RESIDENTIAL	1.00		0.00	\$0.00	\$655.20
576-140-63-00	RESIDENTIAL	1.00		0.00	\$0.00	\$655.20
576-140-64-00	RESIDENTIAL	1.00		0.00	\$0.00	\$655.20
576-140-65-00	RESIDENTIAL	1.00		0.00	\$0.00	\$655.20
576-140-66-00	RESIDENTIAL	1.00		0.00	\$0.00	\$655.20
576-140-68-00	RESIDENTIAL	1.00		0.00	\$0.00	\$655.20
576-140-69-00	RESIDENTIAL	1.00		0.00	\$0.00	\$655.20
576-140-70-00	RESIDENTIAL	1.00		0.00	\$0.00	\$655.20
576-140-71-00	RESIDENTIAL	1.00		0.00	\$0.00	\$655.20
576-150-03-00	RESIDENTIAL	1.00		0.00	\$0.00	\$655.20
576-150-06-00	RESIDENTIAL	1.00		0.00	\$0.00	\$655.20
576-150-08-00	RESIDENTIAL	1.00		0.00	\$0.00	\$655.20
576-150-09-00	RESIDENTIAL	1.00		0.00	\$0.00	\$655.20
576-150-10-00	RESIDENTIAL	1.00		0.00	\$0.00	\$655.20
576-150-12-00	RESIDENTIAL	2.00		0.00	\$0.00	\$1,310.40

¹Applies only to Residential and Vacant Residential.

²Applies only to Commercial.

Parcel Number	Property Classification	Benefit Units ¹	Annual Water Usage ²	Base Charge ²	Volume Charge ²	Total Charge
576-150-13-00	RESIDENTIAL	1.00		0.00	\$0.00	\$655.20
576-150-16-00	RESIDENTIAL	1.00		0.00	\$0.00	\$655.20
576-150-17-00	RESIDENTIAL	1.00		0.00	\$0.00	\$655.20
576-150-18-00	RESIDENTIAL	1.00		0.00	\$0.00	\$655.20
576-150-19-00	RESIDENTIAL	1.00		0.00	\$0.00	\$655.20
576-150-22-00	RESIDENTIAL	1.00		0.00	\$0.00	\$655.20
576-150-23-00	RESIDENTIAL	1.00		0.00	\$0.00	\$655.20
576-150-24-00	RESIDENTIAL	1.00		0.00	\$0.00	\$655.20
576-150-25-00	RESIDENTIAL	1.00		0.00	\$0.00	\$655.20
576-150-26-00	RESIDENTIAL	1.00		0.00	\$0.00	\$655.20
576-150-27-00	RESIDENTIAL	1.00		0.00	\$0.00	\$655.20
576-150-28-00	RESIDENTIAL	1.00		0.00	\$0.00	\$655.20
576-161-01-00	RESIDENTIAL	1.00		0.00	\$0.00	\$655.20
576-161-02-00	RESIDENTIAL	1.00		0.00	\$0.00	\$655.20
576-161-03-00	RESIDENTIAL	1.00		0.00	\$0.00	\$655.20
576-161-04-00	RESIDENTIAL	1.00		0.00	\$0.00	\$655.20
576-161-05-00	RESIDENTIAL	1.00		0.00	\$0.00	\$655.20
576-161-06-00	RESIDENTIAL	1.00		0.00	\$0.00	\$655.20
576-161-07-00	RESIDENTIAL	1.00		0.00	\$0.00	\$655.20
576-161-08-00	RESIDENTIAL	1.00		0.00	\$0.00	\$655.20
576-161-09-00	RESIDENTIAL	1.00		0.00	\$0.00	\$655.20
576-161-10-00	RESIDENTIAL	1.00		0.00	\$0.00	\$655.20
576-161-11-00	RESIDENTIAL	1.00		0.00	\$0.00	\$655.20
576-161-12-00	RESIDENTIAL	1.00		0.00	\$0.00	\$655.20
576-161-13-00	RESIDENTIAL	1.00		0.00	\$0.00	\$655.20
576-161-14-00	RESIDENTIAL	1.00		0.00	\$0.00	\$655.20
576-161-15-00	RESIDENTIAL	1.00		0.00	\$0.00	\$655.20
576-161-16-00	RESIDENTIAL	1.00		0.00	\$0.00	\$655.20
576-161-17-00	RESIDENTIAL	1.00		0.00	\$0.00	\$655.20
576-161-18-00	RESIDENTIAL	1.00		0.00	\$0.00	\$655.20
576-161-19-00	RESIDENTIAL	1.00		0.00	\$0.00	\$655.20
576-161-20-00	RESIDENTIAL	1.00		0.00	\$0.00	\$655.20
576-161-21-00	RESIDENTIAL	1.00		0.00	\$0.00	\$655.20

¹Applies only to Residential and Vacant Residential.

²Applies only to Commercial.

Parcel Number	Property Classification	Benefit Units ¹	Annual Water Usage ²	Base Charge ²	Volume Charge ²	Total Charge
576-161-22-00	RESIDENTIAL	1.00		0.00	\$0.00	\$655.20
576-161-23-00	RESIDENTIAL	1.00		0.00	\$0.00	\$655.20
576-162-01-00	RESIDENTIAL	1.00		0.00	\$0.00	\$655.20
576-162-02-00	RESIDENTIAL	1.00		0.00	\$0.00	\$655.20
576-162-03-00	RESIDENTIAL	1.00		0.00	\$0.00	\$655.20
576-162-04-00	RESIDENTIAL	1.00		0.00	\$0.00	\$655.20
576-162-05-00	RESIDENTIAL	1.00		0.00	\$0.00	\$655.20
576-162-06-00	RESIDENTIAL	1.00		0.00	\$0.00	\$655.20
576-162-07-00	RESIDENTIAL	1.00		0.00	\$0.00	\$655.20
576-162-08-00	RESIDENTIAL	1.00		0.00	\$0.00	\$655.20
576-162-09-00	RESIDENTIAL	1.00		0.00	\$0.00	\$655.20
576-171-01-00	RESIDENTIAL	1.00		0.00	\$0.00	\$655.20
576-171-02-00	RESIDENTIAL	1.00		0.00	\$0.00	\$655.20
576-171-03-00	RESIDENTIAL	1.00		0.00	\$0.00	\$655.20
576-171-04-00	RESIDENTIAL	1.00		0.00	\$0.00	\$655.20
576-171-05-00	RESIDENTIAL	1.00		0.00	\$0.00	\$655.20
576-171-06-00	RESIDENTIAL	1.00		0.00	\$0.00	\$655.20
576-171-07-00	RESIDENTIAL	1.00		0.00	\$0.00	\$655.20
576-171-08-00	RESIDENTIAL	1.00		0.00	\$0.00	\$655.20
576-171-09-00	RESIDENTIAL	1.00		0.00	\$0.00	\$655.20
576-171-10-00	RESIDENTIAL	1.00		0.00	\$0.00	\$655.20
576-171-11-00	RESIDENTIAL	1.00		0.00	\$0.00	\$655.20
576-171-12-00	RESIDENTIAL	1.00		0.00	\$0.00	\$655.20
576-171-13-00	RESIDENTIAL	1.00		0.00	\$0.00	\$655.20
576-171-14-00	RESIDENTIAL	1.00		0.00	\$0.00	\$655.20
576-171-15-00	RESIDENTIAL	1.00		0.00	\$0.00	\$655.20
576-171-16-00	RESIDENTIAL	1.00		0.00	\$0.00	\$655.20
576-172-01-00	RESIDENTIAL	1.00		0.00	\$0.00	\$655.20
576-172-02-00	RESIDENTIAL	1.00		0.00	\$0.00	\$655.20
576-172-03-00	RESIDENTIAL	1.00		0.00	\$0.00	\$655.20
576-172-04-00	RESIDENTIAL	1.00		0.00	\$0.00	\$655.20
576-172-05-00	RESIDENTIAL	1.00		0.00	\$0.00	\$655.20
576-181-01-00	RESIDENTIAL	1.00		0.00	\$0.00	\$655.20

¹Applies only to Residential and Vacant Residential.

²Applies only to Commercial.

Parcel Number	Property Classification	Benefit Units ¹	Annual Water Usage ²	Base Charge ²	Volume Charge ²	Total Charge
576-181-02-00	RESIDENTIAL	1.00		0.00	\$0.00	\$655.20
576-181-03-00	RESIDENTIAL	1.00		0.00	\$0.00	\$655.20
576-181-04-00	RESIDENTIAL	1.00		0.00	\$0.00	\$655.20
576-181-05-00	RESIDENTIAL	1.00		0.00	\$0.00	\$655.20
576-181-06-00	RESIDENTIAL	1.00		0.00	\$0.00	\$655.20
576-181-07-00	RESIDENTIAL	1.00		0.00	\$0.00	\$655.20
576-181-08-00	RESIDENTIAL	1.00		0.00	\$0.00	\$655.20
576-181-09-00	RESIDENTIAL	1.00		0.00	\$0.00	\$655.20
576-181-10-00	RESIDENTIAL	1.00		0.00	\$0.00	\$655.20
576-182-01-00	RESIDENTIAL	1.00		0.00	\$0.00	\$655.20
576-182-02-00	RESIDENTIAL	1.00		0.00	\$0.00	\$655.20
576-182-03-00	RESIDENTIAL	1.00		0.00	\$0.00	\$655.20
576-182-04-00	RESIDENTIAL	1.00		0.00	\$0.00	\$655.20
576-182-05-00	RESIDENTIAL	1.00		0.00	\$0.00	\$655.20
576-182-06-00	RESIDENTIAL	1.00		0.00	\$0.00	\$655.20
576-182-07-00	RESIDENTIAL	1.00		0.00	\$0.00	\$655.20
576-182-08-00	RESIDENTIAL	1.00		0.00	\$0.00	\$655.20
576-182-09-00	RESIDENTIAL	1.00		0.00	\$0.00	\$655.20
576-182-10-00	RESIDENTIAL	1.00		0.00	\$0.00	\$655.20
576-182-11-00	RESIDENTIAL	1.00		0.00	\$0.00	\$655.20
576-182-12-00	RESIDENTIAL	1.00		0.00	\$0.00	\$655.20
576-182-13-00	RESIDENTIAL	1.00		0.00	\$0.00	\$655.20
576-191-01-00	RESIDENTIAL	1.00		0.00	\$0.00	\$655.20
576-191-02-00	RESIDENTIAL	1.00		0.00	\$0.00	\$655.20
576-191-03-00	RESIDENTIAL	1.00		0.00	\$0.00	\$655.20
576-191-04-00	RESIDENTIAL	1.00		0.00	\$0.00	\$655.20
576-191-05-00	RESIDENTIAL	1.00		0.00	\$0.00	\$655.20
576-192-01-00	RESIDENTIAL	1.00		0.00	\$0.00	\$655.20
576-193-01-00	RESIDENTIAL	1.00		0.00	\$0.00	\$655.20
576-193-02-00	RESIDENTIAL	1.00		0.00	\$0.00	\$655.20
576-193-03-00	RESIDENTIAL	1.00		0.00	\$0.00	\$655.20
576-194-01-00	RESIDENTIAL	1.00		0.00	\$0.00	\$655.20
576-194-02-00	RESIDENTIAL	1.00		0.00	\$0.00	\$655.20

¹Applies only to Residential and Vacant Residential.

²Applies only to Commercial.

Parcel Number	Property Classification	Benefit Units ¹	Annual Water Usage ²	Base Charge ²	Volume Charge ²	Total Charge
576-194-03-00	RESIDENTIAL	1.00		0.00	\$0.00	\$655.20
576-194-04-00	RESIDENTIAL	1.00		0.00	\$0.00	\$655.20
576-194-05-00	RESIDENTIAL	1.00		0.00	\$0.00	\$655.20
576-194-06-00	RESIDENTIAL	1.00		0.00	\$0.00	\$655.20
576-194-07-00	RESIDENTIAL	1.00		0.00	\$0.00	\$655.20
576-194-08-00	RESIDENTIAL	1.00		0.00	\$0.00	\$655.20
576-194-09-00	RESIDENTIAL	1.00		0.00	\$0.00	\$655.20
576-194-10-00	RESIDENTIAL	1.00		0.00	\$0.00	\$655.20
576-194-11-00	RESIDENTIAL	1.00		0.00	\$0.00	\$655.20
576-194-12-00	RESIDENTIAL	1.00		0.00	\$0.00	\$655.20
576-194-13-00	RESIDENTIAL	1.00		0.00	\$0.00	\$655.20
576-194-14-00	RESIDENTIAL	1.00		0.00	\$0.00	\$655.20
576-194-15-00	RESIDENTIAL	1.00		0.00	\$0.00	\$655.20
576-194-16-00	RESIDENTIAL	1.00		0.00	\$0.00	\$655.20
576-194-17-00	RESIDENTIAL	1.00		0.00	\$0.00	\$655.20
576-195-01-00	RESIDENTIAL	1.00		0.00	\$0.00	\$655.20
576-195-02-00	RESIDENTIAL	1.00		0.00	\$0.00	\$655.20
576-195-03-00	RESIDENTIAL	1.00		0.00	\$0.00	\$655.20
576-195-04-00	RESIDENTIAL	1.00		0.00	\$0.00	\$655.20
576-201-01-00	RESIDENTIAL	1.00		0.00	\$0.00	\$655.20
576-201-02-00	RESIDENTIAL	1.00		0.00	\$0.00	\$655.20
576-201-03-00	RESIDENTIAL	1.00		0.00	\$0.00	\$655.20
576-201-04-00	RESIDENTIAL	1.00		0.00	\$0.00	\$655.20
576-201-05-00	RESIDENTIAL	1.00		0.00	\$0.00	\$655.20
576-201-06-00	RESIDENTIAL	1.00		0.00	\$0.00	\$655.20
576-201-07-00	RESIDENTIAL	1.00		0.00	\$0.00	\$655.20
576-201-08-00	RESIDENTIAL	1.00		0.00	\$0.00	\$655.20
576-201-09-00	RESIDENTIAL	1.00		0.00	\$0.00	\$655.20
576-201-10-00	RESIDENTIAL	1.00		0.00	\$0.00	\$655.20
576-201-11-00	RESIDENTIAL	1.00		0.00	\$0.00	\$655.20
576-201-12-00	RESIDENTIAL	1.00		0.00	\$0.00	\$655.20
576-201-13-00	RESIDENTIAL	1.00		0.00	\$0.00	\$655.20
576-201-14-00	RESIDENTIAL	1.00		0.00	\$0.00	\$655.20

¹Applies only to Residential and Vacant Residential.

²Applies only to Commercial.

Parcel Number	Property Classification	Benefit Units ¹	Annual Water Usage ²	Base Charge ²	Volume Charge ²	Total Charge
576-201-15-00	RESIDENTIAL	1.00		0.00	\$0.00	\$655.20
576-202-01-00	RESIDENTIAL	1.00		0.00	\$0.00	\$655.20
576-202-02-00	RESIDENTIAL	1.00		0.00	\$0.00	\$655.20
576-202-03-00	RESIDENTIAL	1.00		0.00	\$0.00	\$655.20
576-202-04-00	RESIDENTIAL	1.00		0.00	\$0.00	\$655.20
576-202-05-00	RESIDENTIAL	1.00		0.00	\$0.00	\$655.20
576-202-06-00	RESIDENTIAL	1.00		0.00	\$0.00	\$655.20
576-202-07-00	RESIDENTIAL	1.00		0.00	\$0.00	\$655.20
576-202-08-00	RESIDENTIAL	1.00		0.00	\$0.00	\$655.20
576-202-09-00	RESIDENTIAL	1.00		0.00	\$0.00	\$655.20
576-211-01-00	RESIDENTIAL	1.00		0.00	\$0.00	\$655.20
576-211-02-00	RESIDENTIAL	1.00		0.00	\$0.00	\$655.20
576-211-03-00	RESIDENTIAL	1.00		0.00	\$0.00	\$655.20
576-211-06-00	RESIDENTIAL	1.00		0.00	\$0.00	\$655.20
576-211-07-00	RESIDENTIAL	1.00		0.00	\$0.00	\$655.20
576-211-08-00	RESIDENTIAL	2.00		0.00	\$0.00	\$1,310.40
576-211-09-00	RESIDENTIAL	1.00		0.00	\$0.00	\$655.20
576-211-10-00	RESIDENTIAL	1.00		0.00	\$0.00	\$655.20
576-211-11-00	RESIDENTIAL	1.00		0.00	\$0.00	\$655.20
576-211-12-00	RESIDENTIAL	1.00		0.00	\$0.00	\$655.20
576-212-01-00	RESIDENTIAL	2.00		0.00	\$0.00	\$1,310.40
576-213-01-00	RESIDENTIAL	1.00		0.00	\$0.00	\$655.20
576-213-02-00	RESIDENTIAL	2.00		0.00	\$0.00	\$1,310.40
576-213-05-00	RESIDENTIAL	1.00		0.00	\$0.00	\$655.20
576-213-06-00	RESIDENTIAL	2.00		0.00	\$0.00	\$1,310.40
576-213-07-00	RESIDENTIAL	1.00		0.00	\$0.00	\$655.20
576-213-08-00	RESIDENTIAL	1.00		0.00	\$0.00	\$655.20
576-213-09-00	RESIDENTIAL	1.00		0.00	\$0.00	\$655.20
576-213-12-00	RESIDENTIAL	2.00		0.00	\$0.00	\$1,310.40
576-213-13-00	RESIDENTIAL	1.00		0.00	\$0.00	\$655.20
576-213-14-00	RESIDENTIAL	1.00		0.00	\$0.00	\$655.20
576-213-15-00	RESIDENTIAL	1.00		0.00	\$0.00	\$655.20
576-213-16-00	RESIDENTIAL	1.00		0.00	\$0.00	\$655.20

¹Applies only to Residential and Vacant Residential.

²Applies only to Commercial.

Parcel Number	Property Classification	Benefit Units ¹	Annual Water Usage ²	Base Charge ²	Volume Charge ²	Total Charge
576-213-17-00	RESIDENTIAL	1.00		0.00	\$0.00	\$655.20
576-213-18-00	RESIDENTIAL	1.00		0.00	\$0.00	\$655.20
576-213-19-00	RESIDENTIAL	2.00		0.00	\$0.00	\$1,310.40
576-213-20-00	RESIDENTIAL	2.00		0.00	\$0.00	\$1,310.40
576-213-21-00	RESIDENTIAL	2.00		0.00	\$0.00	\$1,310.40
576-222-02-00	RESIDENTIAL	1.00		0.00	\$0.00	\$655.20
576-222-04-00	RESIDENTIAL	1.00		0.00	\$0.00	\$655.20
576-222-06-00	RESIDENTIAL	2.00		0.00	\$0.00	\$1,310.40
576-222-09-00	RESIDENTIAL	1.00		0.00	\$0.00	\$655.20
576-222-10-00	RESIDENTIAL	1.00		0.00	\$0.00	\$655.20
576-222-12-00	RESIDENTIAL	2.00		0.00	\$0.00	\$1,310.40
576-222-13-00	RESIDENTIAL	1.00		0.00	\$0.00	\$655.20
576-222-14-00	RESIDENTIAL	1.00		0.00	\$0.00	\$655.20
576-222-15-00	RESIDENTIAL	2.00		0.00	\$0.00	\$1,310.40
576-222-16-00	RESIDENTIAL	2.00		0.00	\$0.00	\$1,310.40
576-222-17-00	RESIDENTIAL	1.00		0.00	\$0.00	\$655.20
576-222-18-00	RESIDENTIAL	1.00		0.00	\$0.00	\$655.20
576-222-19-00	RESIDENTIAL	1.00		0.00	\$0.00	\$655.20
576-222-20-00	RESIDENTIAL	1.00		0.00	\$0.00	\$655.20
576-222-21-00	RESIDENTIAL	1.00		0.00	\$0.00	\$655.20
576-222-22-00	RESIDENTIAL	1.00		0.00	\$0.00	\$655.20
576-222-23-00	RESIDENTIAL	1.00		0.00	\$0.00	\$655.20
576-222-25-00	RESIDENTIAL	1.00		0.00	\$0.00	\$655.20
576-222-26-00	RESIDENTIAL	1.00		0.00	\$0.00	\$655.20
576-222-28-00	RESIDENTIAL	1.00		0.00	\$0.00	\$655.20
576-222-30-00	RESIDENTIAL	1.00		0.00	\$0.00	\$655.20
576-222-31-00	RESIDENTIAL	1.00		0.00	\$0.00	\$655.20
576-222-32-00	RESIDENTIAL	1.00		0.00	\$0.00	\$655.20
576-222-33-00	RESIDENTIAL	1.00		0.00	\$0.00	\$655.20
576-222-37-00	RESIDENTIAL	1.00		0.00	\$0.00	\$655.20
576-222-39-00	RESIDENTIAL	1.00		0.00	\$0.00	\$655.20
576-222-41-00	RESIDENTIAL	1.00		0.00	\$0.00	\$655.20
576-222-42-00	RESIDENTIAL	1.00		0.00	\$0.00	\$655.20

¹Applies only to Residential and Vacant Residential.

²Applies only to Commercial.

Parcel Number	Property Classification	Benefit Units ¹	Annual Water Usage ²	Base Charge ²	Volume Charge ²	Total Charge
576-222-43-00	RESIDENTIAL	1.00		0.00	\$0.00	\$655.20
576-223-04-00	RESIDENTIAL	1.00		0.00	\$0.00	\$655.20
576-223-05-00	RESIDENTIAL	1.00		0.00	\$0.00	\$655.20
576-223-06-00	RESIDENTIAL	1.00		0.00	\$0.00	\$655.20
576-223-07-00	RESIDENTIAL	1.00		0.00	\$0.00	\$655.20
576-223-08-00	RESIDENTIAL	1.00		0.00	\$0.00	\$655.20
576-223-09-00	RESIDENTIAL	1.00		0.00	\$0.00	\$655.20
576-223-10-00	RESIDENTIAL	1.00		0.00	\$0.00	\$655.20
576-223-11-00	RESIDENTIAL	1.00		0.00	\$0.00	\$655.20
576-223-12-00	RESIDENTIAL	1.00		0.00	\$0.00	\$655.20
576-223-13-00	RESIDENTIAL	1.00		0.00	\$0.00	\$655.20
576-223-15-00	RESIDENTIAL	1.00		0.00	\$0.00	\$655.20
576-223-16-00	RESIDENTIAL	1.00		0.00	\$0.00	\$655.20
576-223-17-00	RESIDENTIAL	1.00		0.00	\$0.00	\$655.20
576-223-18-00	RESIDENTIAL	1.00		0.00	\$0.00	\$655.20
576-223-19-00	RESIDENTIAL	1.00		0.00	\$0.00	\$655.20
576-223-20-00	RESIDENTIAL	1.00		0.00	\$0.00	\$655.20
576-223-21-00	RESIDENTIAL	1.00		0.00	\$0.00	\$655.20
576-223-22-00	RESIDENTIAL	1.00		0.00	\$0.00	\$655.20
576-223-23-00	RESIDENTIAL	1.00		0.00	\$0.00	\$655.20
576-223-24-00	RESIDENTIAL	1.00		0.00	\$0.00	\$655.20
576-223-25-00	RESIDENTIAL	1.00		0.00	\$0.00	\$655.20
576-223-26-00	RESIDENTIAL	1.00		0.00	\$0.00	\$655.20
576-223-27-00	RESIDENTIAL	1.00		0.00	\$0.00	\$655.20
576-223-28-00	RESIDENTIAL	1.00		0.00	\$0.00	\$655.20
576-223-29-00	RESIDENTIAL	1.00		0.00	\$0.00	\$655.20
576-223-30-00	RESIDENTIAL	1.00		0.00	\$0.00	\$655.20
576-223-33-00	RESIDENTIAL	1.00		0.00	\$0.00	\$655.20
576-223-34-00	RESIDENTIAL	1.00		0.00	\$0.00	\$655.20
576-231-01-00	RESIDENTIAL	1.00		0.00	\$0.00	\$655.20
576-231-02-00	RESIDENTIAL	1.00		0.00	\$0.00	\$655.20
576-231-03-00	RESIDENTIAL	2.00		0.00	\$0.00	\$1,310.40
576-231-04-00	RESIDENTIAL	1.00		0.00	\$0.00	\$655.20

¹Applies only to Residential and Vacant Residential.

²Applies only to Commercial.

Parcel Number	Property Classification	Benefit Units ¹	Annual Water Usage ²	Base Charge ²	Volume Charge ²	Total Charge
576-231-05-00	RESIDENTIAL	1.00		0.00	\$0.00	\$655.20
576-231-06-00	RESIDENTIAL	1.00		0.00	\$0.00	\$655.20
576-231-07-00	RESIDENTIAL	1.00		0.00	\$0.00	\$655.20
576-231-08-00	RESIDENTIAL	1.00		0.00	\$0.00	\$655.20
576-231-09-00	RESIDENTIAL	1.00		0.00	\$0.00	\$655.20
576-231-10-00	RESIDENTIAL	1.00		0.00	\$0.00	\$655.20
576-231-11-00	RESIDENTIAL	1.00		0.00	\$0.00	\$655.20
576-231-12-00	RESIDENTIAL	1.00		0.00	\$0.00	\$655.20
576-231-13-00	RESIDENTIAL	1.00		0.00	\$0.00	\$655.20
576-231-14-00	RESIDENTIAL	1.00		0.00	\$0.00	\$655.20
576-231-15-00	RESIDENTIAL	1.00		0.00	\$0.00	\$655.20
576-231-16-00	RESIDENTIAL	1.00		0.00	\$0.00	\$655.20
576-231-17-00	RESIDENTIAL	1.00		0.00	\$0.00	\$655.20
576-231-18-00	RESIDENTIAL	1.00		0.00	\$0.00	\$655.20
576-231-19-00	RESIDENTIAL	1.00		0.00	\$0.00	\$655.20
576-231-20-00	RESIDENTIAL	1.00		0.00	\$0.00	\$655.20
576-231-21-00	RESIDENTIAL	1.00		0.00	\$0.00	\$655.20
576-231-22-00	RESIDENTIAL	1.00		0.00	\$0.00	\$655.20
576-231-23-00	RESIDENTIAL	1.00		0.00	\$0.00	\$655.20
576-231-24-00	RESIDENTIAL	1.00		0.00	\$0.00	\$655.20
576-231-25-00	RESIDENTIAL	1.00		0.00	\$0.00	\$655.20
576-231-26-00	RESIDENTIAL	1.00		0.00	\$0.00	\$655.20
576-231-27-00	RESIDENTIAL	1.00		0.00	\$0.00	\$655.20
576-231-28-00	RESIDENTIAL	1.00		0.00	\$0.00	\$655.20
576-231-29-00	RESIDENTIAL	1.00		0.00	\$0.00	\$655.20
576-232-01-00	RESIDENTIAL	2.00		0.00	\$0.00	\$1,310.40
576-232-02-00	RESIDENTIAL	1.00		0.00	\$0.00	\$655.20
576-232-03-00	RESIDENTIAL	1.00		0.00	\$0.00	\$655.20
576-232-04-00	RESIDENTIAL	1.00		0.00	\$0.00	\$655.20
576-232-05-00	RESIDENTIAL	1.00		0.00	\$0.00	\$655.20
576-232-06-00	RESIDENTIAL	1.00		0.00	\$0.00	\$655.20
576-232-07-00	RESIDENTIAL	1.00		0.00	\$0.00	\$655.20
576-232-08-00	RESIDENTIAL	1.00		0.00	\$0.00	\$655.20

¹Applies only to Residential and Vacant Residential.

²Applies only to Commercial.

Parcel Number	Property Classification	Benefit Units ¹	Annual Water Usage ²	Base Charge ²	Volume Charge ²	Total Charge
576-232-09-00	RESIDENTIAL	1.00		0.00	\$0.00	\$655.20
576-232-10-00	RESIDENTIAL	2.00		0.00	\$0.00	\$1,310.40
576-232-11-00	RESIDENTIAL	1.00		0.00	\$0.00	\$655.20
576-232-12-00	RESIDENTIAL	1.00		0.00	\$0.00	\$655.20
576-232-13-00	RESIDENTIAL	1.00		0.00	\$0.00	\$655.20
576-232-14-00	RESIDENTIAL	1.00		0.00	\$0.00	\$655.20
576-232-15-00	RESIDENTIAL	1.00		0.00	\$0.00	\$655.20
576-232-16-00	RESIDENTIAL	1.00		0.00	\$0.00	\$655.20
576-232-17-00	RESIDENTIAL	1.00		0.00	\$0.00	\$655.20
576-232-18-00	RESIDENTIAL	1.00		0.00	\$0.00	\$655.20
576-232-19-00	RESIDENTIAL	1.00		0.00	\$0.00	\$655.20
576-232-20-00	RESIDENTIAL	1.00		0.00	\$0.00	\$655.20
576-233-01-00	RESIDENTIAL	2.00		0.00	\$0.00	\$1,310.40
576-233-02-00	RESIDENTIAL	1.00		0.00	\$0.00	\$655.20
576-233-03-00	RESIDENTIAL	1.00		0.00	\$0.00	\$655.20
576-233-04-00	RESIDENTIAL	1.00		0.00	\$0.00	\$655.20
576-240-02-00	RESIDENTIAL	1.00		0.00	\$0.00	\$655.20
576-240-07-00	RESIDENTIAL	1.00		0.00	\$0.00	\$655.20
576-240-11-00	RESIDENTIAL	1.00		0.00	\$0.00	\$655.20
576-240-12-00	RESIDENTIAL	1.00		0.00	\$0.00	\$655.20
576-240-13-00	RESIDENTIAL	1.00		0.00	\$0.00	\$655.20
576-240-14-00	RESIDENTIAL	1.00		0.00	\$0.00	\$655.20
576-240-15-00	RESIDENTIAL	1.00		0.00	\$0.00	\$655.20
576-240-18-00	RESIDENTIAL	1.00		0.00	\$0.00	\$655.20
576-240-20-00	RESIDENTIAL	1.00		0.00	\$0.00	\$655.20
576-240-21-00	RESIDENTIAL	2.00		0.00	\$0.00	\$1,310.40
576-240-22-00	RESIDENTIAL	1.00		0.00	\$0.00	\$655.20
576-240-24-00	RESIDENTIAL	1.00		0.00	\$0.00	\$655.20
576-240-25-00	RESIDENTIAL	1.00		0.00	\$0.00	\$655.20
576-240-26-00	RESIDENTIAL	1.00		0.00	\$0.00	\$655.20
576-240-31-00	RESIDENTIAL	1.00		0.00	\$0.00	\$655.20
576-240-32-00	RESIDENTIAL	1.00		0.00	\$0.00	\$655.20
576-240-34-00	RESIDENTIAL	1.00		0.00	\$0.00	\$655.20

¹Applies only to Residential and Vacant Residential.

²Applies only to Commercial.

Parcel Number	Property Classification	Benefit Units ¹	Annual Water Usage ²	Base Charge ²	Volume Charge ²	Total Charge
576-240-35-00	RESIDENTIAL	2.00		0.00	\$0.00	\$1,310.40
576-240-36-00	RESIDENTIAL	2.00		0.00	\$0.00	\$1,310.40
576-240-37-00	RESIDENTIAL	1.00		0.00	\$0.00	\$655.20
576-240-38-00	RESIDENTIAL	1.00		0.00	\$0.00	\$655.20
576-240-39-00	RESIDENTIAL	1.00		0.00	\$0.00	\$655.20
576-240-40-00	RESIDENTIAL	1.00		0.00	\$0.00	\$655.20
576-240-41-00	RESIDENTIAL	1.00		0.00	\$0.00	\$655.20
576-240-42-00	RESIDENTIAL	1.00		0.00	\$0.00	\$655.20
576-251-01-00	RESIDENTIAL	1.00		0.00	\$0.00	\$655.20
576-251-02-00	RESIDENTIAL	1.00		0.00	\$0.00	\$655.20
576-251-03-00	RESIDENTIAL	1.00		0.00	\$0.00	\$655.20
576-251-04-00	RESIDENTIAL	1.00		0.00	\$0.00	\$655.20
576-251-05-00	RESIDENTIAL	1.00		0.00	\$0.00	\$655.20
576-251-06-00	RESIDENTIAL	1.00		0.00	\$0.00	\$655.20
576-251-07-00	RESIDENTIAL	1.00		0.00	\$0.00	\$655.20
576-251-08-00	RESIDENTIAL	1.00		0.00	\$0.00	\$655.20
576-251-09-00	RESIDENTIAL	1.00		0.00	\$0.00	\$655.20
576-251-10-00	RESIDENTIAL	1.00		0.00	\$0.00	\$655.20
576-251-11-00	RESIDENTIAL	1.00		0.00	\$0.00	\$655.20
576-251-12-00	RESIDENTIAL	1.00		0.00	\$0.00	\$655.20
576-251-13-00	RESIDENTIAL	1.00		0.00	\$0.00	\$655.20
576-251-14-00	RESIDENTIAL	1.00		0.00	\$0.00	\$655.20
576-251-15-00	RESIDENTIAL	1.00		0.00	\$0.00	\$655.20
576-251-16-00	RESIDENTIAL	1.00		0.00	\$0.00	\$655.20
576-251-17-00	RESIDENTIAL	1.00		0.00	\$0.00	\$655.20
576-251-18-00	RESIDENTIAL	1.00		0.00	\$0.00	\$655.20
576-251-19-00	RESIDENTIAL	1.00		0.00	\$0.00	\$655.20
576-251-20-00	RESIDENTIAL	1.00		0.00	\$0.00	\$655.20
576-251-21-00	RESIDENTIAL	1.00		0.00	\$0.00	\$655.20
576-251-22-00	RESIDENTIAL	1.00		0.00	\$0.00	\$655.20
576-252-01-00	RESIDENTIAL	1.00		0.00	\$0.00	\$655.20
576-252-02-00	RESIDENTIAL	1.00		0.00	\$0.00	\$655.20
576-252-03-00	RESIDENTIAL	1.00		0.00	\$0.00	\$655.20

¹Applies only to Residential and Vacant Residential.

²Applies only to Commercial.

Parcel Number	Property Classification	Benefit Units ¹	Annual Water Usage ²	Base Charge ²	Volume Charge ²	Total Charge
576-252-04-00	RESIDENTIAL	1.00		0.00	\$0.00	\$655.20
576-252-05-00	RESIDENTIAL	1.00		0.00	\$0.00	\$655.20
576-252-06-00	RESIDENTIAL	1.00		0.00	\$0.00	\$655.20
576-252-07-00	RESIDENTIAL	1.00		0.00	\$0.00	\$655.20
576-252-08-00	RESIDENTIAL	1.00		0.00	\$0.00	\$655.20
576-252-09-00	RESIDENTIAL	1.00		0.00	\$0.00	\$655.20
576-252-10-00	RESIDENTIAL	1.00		0.00	\$0.00	\$655.20
576-252-11-00	RESIDENTIAL	1.00		0.00	\$0.00	\$655.20
576-252-12-00	RESIDENTIAL	1.00		0.00	\$0.00	\$655.20
576-261-01-00	RESIDENTIAL	1.00		0.00	\$0.00	\$655.20
576-261-02-00	RESIDENTIAL	1.00		0.00	\$0.00	\$655.20
576-261-03-00	RESIDENTIAL	1.00		0.00	\$0.00	\$655.20
576-261-04-00	RESIDENTIAL	1.00		0.00	\$0.00	\$655.20
576-261-05-00	RESIDENTIAL	1.00		0.00	\$0.00	\$655.20
576-261-06-00	RESIDENTIAL	1.00		0.00	\$0.00	\$655.20
576-261-07-00	RESIDENTIAL	1.00		0.00	\$0.00	\$655.20
576-261-08-00	RESIDENTIAL	1.00		0.00	\$0.00	\$655.20
576-261-09-00	RESIDENTIAL	1.00		0.00	\$0.00	\$655.20
576-261-10-00	RESIDENTIAL	1.00		0.00	\$0.00	\$655.20
576-261-11-00	RESIDENTIAL	1.00		0.00	\$0.00	\$655.20
576-261-12-00	RESIDENTIAL	1.00		0.00	\$0.00	\$655.20
576-261-13-00	RESIDENTIAL	1.00		0.00	\$0.00	\$655.20
576-261-14-00	RESIDENTIAL	1.00		0.00	\$0.00	\$655.20
576-261-15-00	RESIDENTIAL	1.00		0.00	\$0.00	\$655.20
576-261-16-00	RESIDENTIAL	1.00		0.00	\$0.00	\$655.20
576-261-17-00	RESIDENTIAL	1.00		0.00	\$0.00	\$655.20
576-261-18-00	RESIDENTIAL	1.00		0.00	\$0.00	\$655.20
576-261-19-00	RESIDENTIAL	1.00		0.00	\$0.00	\$655.20
576-261-20-00	RESIDENTIAL	1.00		0.00	\$0.00	\$655.20
576-261-21-00	RESIDENTIAL	1.00		0.00	\$0.00	\$655.20
576-261-22-00	RESIDENTIAL	1.00		0.00	\$0.00	\$655.20
576-261-23-00	RESIDENTIAL	1.00		0.00	\$0.00	\$655.20
576-262-01-00	RESIDENTIAL	1.00		0.00	\$0.00	\$655.20

¹Applies only to Residential and Vacant Residential.

²Applies only to Commercial.

Parcel Number	Property Classification	Benefit Units ¹	Annual Water Usage ²	Base Charge ²	Volume Charge ²	Total Charge
576-262-02-00	RESIDENTIAL	1.00		0.00	\$0.00	\$655.20
576-262-03-00	RESIDENTIAL	1.00		0.00	\$0.00	\$655.20
576-262-04-00	RESIDENTIAL	1.00		0.00	\$0.00	\$655.20
576-262-05-00	RESIDENTIAL	1.00		0.00	\$0.00	\$655.20
576-262-06-00	RESIDENTIAL	1.00		0.00	\$0.00	\$655.20
576-262-07-00	RESIDENTIAL	1.00		0.00	\$0.00	\$655.20
576-262-08-00	RESIDENTIAL	1.00		0.00	\$0.00	\$655.20
576-262-09-00	RESIDENTIAL	1.00		0.00	\$0.00	\$655.20
576-262-10-00	RESIDENTIAL	1.00		0.00	\$0.00	\$655.20
576-262-11-00	RESIDENTIAL	1.00		0.00	\$0.00	\$655.20
576-262-12-00	RESIDENTIAL	1.00		0.00	\$0.00	\$655.20
576-262-13-00	RESIDENTIAL	1.00		0.00	\$0.00	\$655.20
576-271-01-00	RESIDENTIAL	1.00		0.00	\$0.00	\$655.20
576-271-02-00	RESIDENTIAL	1.00		0.00	\$0.00	\$655.20
576-271-03-00	RESIDENTIAL	1.00		0.00	\$0.00	\$655.20
576-271-04-00	RESIDENTIAL	1.00		0.00	\$0.00	\$655.20
576-271-05-00	RESIDENTIAL	1.00		0.00	\$0.00	\$655.20
576-271-06-00	RESIDENTIAL	1.00		0.00	\$0.00	\$655.20
576-271-07-00	RESIDENTIAL	1.00		0.00	\$0.00	\$655.20
576-271-08-00	RESIDENTIAL	1.00		0.00	\$0.00	\$655.20
576-271-09-00	RESIDENTIAL	1.00		0.00	\$0.00	\$655.20
576-271-10-00	RESIDENTIAL	1.00		0.00	\$0.00	\$655.20
576-271-11-00	RESIDENTIAL	1.00		0.00	\$0.00	\$655.20
576-271-12-00	RESIDENTIAL	1.00		0.00	\$0.00	\$655.20
576-271-13-00	RESIDENTIAL	1.00		0.00	\$0.00	\$655.20
576-271-14-00	RESIDENTIAL	1.00		0.00	\$0.00	\$655.20
576-271-15-00	RESIDENTIAL	1.00		0.00	\$0.00	\$655.20
576-271-16-00	RESIDENTIAL	1.00		0.00	\$0.00	\$655.20
576-271-17-00	RESIDENTIAL	1.00		0.00	\$0.00	\$655.20
576-272-01-00	RESIDENTIAL	1.00		0.00	\$0.00	\$655.20
576-272-02-00	RESIDENTIAL	1.00		0.00	\$0.00	\$655.20
576-272-03-00	RESIDENTIAL	1.00		0.00	\$0.00	\$655.20
576-272-04-00	RESIDENTIAL	1.00		0.00	\$0.00	\$655.20

¹Applies only to Residential and Vacant Residential.

²Applies only to Commercial.

Parcel Number	Property Classification	Benefit Units ¹	Annual Water Usage ²	Base Charge ²	Volume Charge ²	Total Charge
576-272-05-00	RESIDENTIAL	1.00		0.00	\$0.00	\$655.20
576-272-06-00	RESIDENTIAL	1.00		0.00	\$0.00	\$655.20
576-272-07-00	RESIDENTIAL	1.00		0.00	\$0.00	\$655.20
576-272-08-00	RESIDENTIAL	1.00		0.00	\$0.00	\$655.20
576-272-09-00	RESIDENTIAL	1.00		0.00	\$0.00	\$655.20
576-272-10-00	RESIDENTIAL	1.00		0.00	\$0.00	\$655.20
576-272-11-00	RESIDENTIAL	1.00		0.00	\$0.00	\$655.20
576-272-12-00	RESIDENTIAL	1.00		0.00	\$0.00	\$655.20
576-272-13-00	RESIDENTIAL	1.00		0.00	\$0.00	\$655.20
576-281-01-00	RESIDENTIAL	1.00		0.00	\$0.00	\$655.20
576-281-02-00	RESIDENTIAL	1.00		0.00	\$0.00	\$655.20
576-281-03-00	RESIDENTIAL	1.00		0.00	\$0.00	\$655.20
576-281-04-00	RESIDENTIAL	1.00		0.00	\$0.00	\$655.20
576-281-05-00	RESIDENTIAL	1.00		0.00	\$0.00	\$655.20
576-281-06-00	RESIDENTIAL	1.00		0.00	\$0.00	\$655.20
576-281-07-00	RESIDENTIAL	1.00		0.00	\$0.00	\$655.20
576-281-08-00	RESIDENTIAL	1.00		0.00	\$0.00	\$655.20
576-282-01-00	RESIDENTIAL	1.00		0.00	\$0.00	\$655.20
576-282-02-00	RESIDENTIAL	1.00		0.00	\$0.00	\$655.20
576-282-03-00	RESIDENTIAL	1.00		0.00	\$0.00	\$655.20
576-282-04-00	RESIDENTIAL	1.00		0.00	\$0.00	\$655.20
576-282-05-00	RESIDENTIAL	1.00		0.00	\$0.00	\$655.20
576-282-06-00	RESIDENTIAL	1.00		0.00	\$0.00	\$655.20
576-282-07-00	RESIDENTIAL	1.00		0.00	\$0.00	\$655.20
576-282-08-00	RESIDENTIAL	1.00		0.00	\$0.00	\$655.20
576-282-09-00	RESIDENTIAL	1.00		0.00	\$0.00	\$655.20
576-282-10-00	RESIDENTIAL	1.00		0.00	\$0.00	\$655.20
576-282-11-00	RESIDENTIAL	1.00		0.00	\$0.00	\$655.20
576-282-12-00	RESIDENTIAL	1.00		0.00	\$0.00	\$655.20
576-282-13-00	RESIDENTIAL	1.00		0.00	\$0.00	\$655.20
576-282-14-00	RESIDENTIAL	1.00		0.00	\$0.00	\$655.20
576-282-15-00	RESIDENTIAL	1.00		0.00	\$0.00	\$655.20
576-282-16-00	RESIDENTIAL	1.00		0.00	\$0.00	\$655.20

¹Applies only to Residential and Vacant Residential.

²Applies only to Commercial.

Parcel Number	Property Classification	Benefit Units ¹	Annual Water Usage ²	Base Charge ²	Volume Charge ²	Total Charge
576-282-17-00	RESIDENTIAL	1.00		0.00	\$0.00	\$655.20
576-282-18-00	RESIDENTIAL	1.00		0.00	\$0.00	\$655.20
576-282-19-00	RESIDENTIAL	1.00		0.00	\$0.00	\$655.20
576-282-20-00	RESIDENTIAL	1.00		0.00	\$0.00	\$655.20
576-282-21-00	RESIDENTIAL	1.00		0.00	\$0.00	\$655.20
576-282-22-00	RESIDENTIAL	1.00		0.00	\$0.00	\$655.20
576-282-23-00	RESIDENTIAL	1.00		0.00	\$0.00	\$655.20
576-282-24-00	RESIDENTIAL	1.00		0.00	\$0.00	\$655.20
576-282-25-00	RESIDENTIAL	1.00		0.00	\$0.00	\$655.20
576-282-26-00	RESIDENTIAL	1.00		0.00	\$0.00	\$655.20
576-282-27-00	RESIDENTIAL	1.00		0.00	\$0.00	\$655.20
576-283-01-00	RESIDENTIAL	1.00		0.00	\$0.00	\$655.20
576-283-02-00	RESIDENTIAL	1.00		0.00	\$0.00	\$655.20
576-283-03-00	RESIDENTIAL	1.00		0.00	\$0.00	\$655.20
576-283-04-00	RESIDENTIAL	1.00		0.00	\$0.00	\$655.20
576-283-05-00	RESIDENTIAL	1.00		0.00	\$0.00	\$655.20
576-283-06-00	RESIDENTIAL	1.00		0.00	\$0.00	\$655.20
576-284-01-00	RESIDENTIAL	1.00		0.00	\$0.00	\$655.20
576-284-02-00	RESIDENTIAL	1.00		0.00	\$0.00	\$655.20
576-284-03-00	RESIDENTIAL	1.00		0.00	\$0.00	\$655.20
576-284-04-00	RESIDENTIAL	1.00		0.00	\$0.00	\$655.20
576-284-05-00	RESIDENTIAL	1.00		0.00	\$0.00	\$655.20
576-284-06-00	RESIDENTIAL	1.00		0.00	\$0.00	\$655.20
576-284-07-00	RESIDENTIAL	1.00		0.00	\$0.00	\$655.20
576-284-08-00	RESIDENTIAL	1.00		0.00	\$0.00	\$655.20
576-284-09-00	RESIDENTIAL	1.00		0.00	\$0.00	\$655.20
576-284-10-00	RESIDENTIAL	1.00		0.00	\$0.00	\$655.20
576-291-01-00	RESIDENTIAL	1.00		0.00	\$0.00	\$655.20
576-291-02-00	RESIDENTIAL	1.00		0.00	\$0.00	\$655.20
576-292-01-00	RESIDENTIAL	1.00		0.00	\$0.00	\$655.20
576-292-02-00	RESIDENTIAL	1.00		0.00	\$0.00	\$655.20
576-292-03-00	RESIDENTIAL	1.00		0.00	\$0.00	\$655.20
576-292-04-00	RESIDENTIAL	1.00		0.00	\$0.00	\$655.20

¹Applies only to Residential and Vacant Residential.

²Applies only to Commercial.

Parcel Number	Property Classification	Benefit Units ¹	Annual Water Usage ²	Base Charge ²	Volume Charge ²	Total Charge
576-292-05-00	RESIDENTIAL	1.00		0.00	\$0.00	\$655.20
576-292-06-00	RESIDENTIAL	1.00		0.00	\$0.00	\$655.20
576-293-01-00	RESIDENTIAL	1.00		0.00	\$0.00	\$655.20
576-294-01-00	RESIDENTIAL	1.00		0.00	\$0.00	\$655.20
576-294-02-00	RESIDENTIAL	1.00		0.00	\$0.00	\$655.20
576-294-03-00	RESIDENTIAL	1.00		0.00	\$0.00	\$655.20
576-294-04-00	RESIDENTIAL	1.00		0.00	\$0.00	\$655.20
576-294-05-00	RESIDENTIAL	1.00		0.00	\$0.00	\$655.20
576-294-06-00	RESIDENTIAL	1.00		0.00	\$0.00	\$655.20
576-295-01-00	RESIDENTIAL	1.00		0.00	\$0.00	\$655.20
576-295-02-00	RESIDENTIAL	1.00		0.00	\$0.00	\$655.20
576-295-03-00	RESIDENTIAL	1.00		0.00	\$0.00	\$655.20
576-295-04-00	RESIDENTIAL	1.00		0.00	\$0.00	\$655.20
576-295-05-00	RESIDENTIAL	1.00		0.00	\$0.00	\$655.20
576-295-06-00	RESIDENTIAL	1.00		0.00	\$0.00	\$655.20
576-295-07-00	RESIDENTIAL	1.00		0.00	\$0.00	\$655.20
576-295-08-00	RESIDENTIAL	1.00		0.00	\$0.00	\$655.20
576-295-09-00	RESIDENTIAL	1.00		0.00	\$0.00	\$655.20
576-295-10-00	RESIDENTIAL	1.00		0.00	\$0.00	\$655.20
576-295-11-00	RESIDENTIAL	1.00		0.00	\$0.00	\$655.20
576-295-12-00	RESIDENTIAL	1.00		0.00	\$0.00	\$655.20
576-295-13-00	RESIDENTIAL	1.00		0.00	\$0.00	\$655.20
576-295-14-00	RESIDENTIAL	1.00		0.00	\$0.00	\$655.20
576-295-15-00	RESIDENTIAL	1.00		0.00	\$0.00	\$655.20
576-295-16-00	RESIDENTIAL	1.00		0.00	\$0.00	\$655.20
576-295-17-00	RESIDENTIAL	1.00		0.00	\$0.00	\$655.20
576-296-01-00	RESIDENTIAL	1.00		0.00	\$0.00	\$655.20
576-296-02-00	RESIDENTIAL	1.00		0.00	\$0.00	\$655.20
576-296-03-00	RESIDENTIAL	1.00		0.00	\$0.00	\$655.20
576-296-04-00	RESIDENTIAL	1.00		0.00	\$0.00	\$655.20
576-296-05-00	RESIDENTIAL	1.00		0.00	\$0.00	\$655.20
576-296-06-00	RESIDENTIAL	1.00		0.00	\$0.00	\$655.20
576-296-07-00	RESIDENTIAL	1.00		0.00	\$0.00	\$655.20

¹Applies only to Residential and Vacant Residential.

²Applies only to Commercial.

Parcel Number	Property Classification	Benefit Units ¹	Annual Water Usage ²	Base Charge ²	Volume Charge ²	Total Charge
576-296-08-00	RESIDENTIAL	1.00		0.00	\$0.00	\$655.20
576-296-09-00	RESIDENTIAL	1.00		0.00	\$0.00	\$655.20
576-296-10-00	RESIDENTIAL	1.00		0.00	\$0.00	\$655.20
576-301-02-00	COMMERCIAL LOW		373	655.20	\$2,055.68	\$2,710.88
576-310-01-00	RESIDENTIAL	1.00		0.00	\$0.00	\$655.20
576-310-02-00	RESIDENTIAL	1.00		0.00	\$0.00	\$655.20
576-310-03-00	RESIDENTIAL	1.00		0.00	\$0.00	\$655.20
576-310-04-00	RESIDENTIAL	1.00		0.00	\$0.00	\$655.20
576-310-05-00	RESIDENTIAL	1.00		0.00	\$0.00	\$655.20
576-310-06-00	RESIDENTIAL	1.00		0.00	\$0.00	\$655.20
576-321-01-00	RESIDENTIAL	1.00		0.00	\$0.00	\$655.20
576-321-02-00	RESIDENTIAL	1.00		0.00	\$0.00	\$655.20
576-321-03-00	RESIDENTIAL	1.00		0.00	\$0.00	\$655.20
576-321-04-00	RESIDENTIAL	1.00		0.00	\$0.00	\$655.20
576-321-05-00	RESIDENTIAL	1.00		0.00	\$0.00	\$655.20
576-321-06-00	RESIDENTIAL	1.00		0.00	\$0.00	\$655.20
576-321-07-00	RESIDENTIAL	1.00		0.00	\$0.00	\$655.20
576-321-08-00	RESIDENTIAL	2.00		0.00	\$0.00	\$1,310.40
576-321-09-00	RESIDENTIAL	1.00		0.00	\$0.00	\$655.20
576-321-10-00	RESIDENTIAL	1.00		0.00	\$0.00	\$655.20
576-321-11-00	RESIDENTIAL	1.00		0.00	\$0.00	\$655.20
576-322-01-00	RESIDENTIAL	1.00		0.00	\$0.00	\$655.20
576-322-02-00	RESIDENTIAL	1.00		0.00	\$0.00	\$655.20
576-322-03-00	RESIDENTIAL	1.00		0.00	\$0.00	\$655.20
576-322-04-00	RESIDENTIAL	1.00		0.00	\$0.00	\$655.20
576-322-05-00	RESIDENTIAL	1.00		0.00	\$0.00	\$655.20
576-322-06-00	RESIDENTIAL	1.00		0.00	\$0.00	\$655.20
576-322-07-00	RESIDENTIAL	1.00		0.00	\$0.00	\$655.20
576-322-08-00	RESIDENTIAL	1.00		0.00	\$0.00	\$655.20
576-322-09-00	RESIDENTIAL	1.00		0.00	\$0.00	\$655.20
576-322-10-00	RESIDENTIAL	1.00		0.00	\$0.00	\$655.20
576-322-11-00	RESIDENTIAL	1.00		0.00	\$0.00	\$655.20
576-331-01-00	RESIDENTIAL	1.00		0.00	\$0.00	\$655.20

¹Applies only to Residential and Vacant Residential.

²Applies only to Commercial.

Parcel Number	Property Classification	Benefit Units ¹	Annual Water Usage ²	Base Charge ²	Volume Charge ²	Total Charge
576-331-02-00	RESIDENTIAL	1.00		0.00	\$0.00	\$655.20
576-331-03-00	RESIDENTIAL	1.00		0.00	\$0.00	\$655.20
576-332-01-00	RESIDENTIAL	1.00		0.00	\$0.00	\$655.20
576-332-02-00	RESIDENTIAL	1.00		0.00	\$0.00	\$655.20
576-332-03-00	RESIDENTIAL	1.00		0.00	\$0.00	\$655.20
576-332-04-00	RESIDENTIAL	1.00		0.00	\$0.00	\$655.20
576-332-05-00	RESIDENTIAL	1.00		0.00	\$0.00	\$655.20
576-332-06-00	RESIDENTIAL	1.00		0.00	\$0.00	\$655.20
576-332-07-00	RESIDENTIAL	1.00		0.00	\$0.00	\$655.20
576-332-08-00	RESIDENTIAL	1.00		0.00	\$0.00	\$655.20
576-332-09-00	RESIDENTIAL	1.00		0.00	\$0.00	\$655.20
576-332-10-00	RESIDENTIAL	1.00		0.00	\$0.00	\$655.20
576-332-11-00	RESIDENTIAL	1.00		0.00	\$0.00	\$655.20
576-333-01-00	RESIDENTIAL	1.00		0.00	\$0.00	\$655.20
576-333-02-00	RESIDENTIAL	1.00		0.00	\$0.00	\$655.20
576-333-03-00	RESIDENTIAL	1.00		0.00	\$0.00	\$655.20
576-333-04-00	RESIDENTIAL	1.00		0.00	\$0.00	\$655.20
576-333-05-00	RESIDENTIAL	1.00		0.00	\$0.00	\$655.20
576-333-06-00	RESIDENTIAL	1.00		0.00	\$0.00	\$655.20
576-341-01-00	RESIDENTIAL	1.00		0.00	\$0.00	\$655.20
576-341-03-00	RESIDENTIAL	1.00		0.00	\$0.00	\$655.20
576-341-04-00	RESIDENTIAL	1.00		0.00	\$0.00	\$655.20
576-341-05-00	RESIDENTIAL	1.00		0.00	\$0.00	\$655.20
576-341-06-00	RESIDENTIAL	1.00		0.00	\$0.00	\$655.20
576-341-07-00	RESIDENTIAL	1.00		0.00	\$0.00	\$655.20
576-341-08-00	RESIDENTIAL	2.00		0.00	\$0.00	\$1,310.40
576-341-09-00	RESIDENTIAL	1.00		0.00	\$0.00	\$655.20
576-341-10-00	RESIDENTIAL	1.00		0.00	\$0.00	\$655.20
576-341-11-00	RESIDENTIAL	2.00		0.00	\$0.00	\$1,310.40
576-341-12-00	RESIDENTIAL	1.00		0.00	\$0.00	\$655.20
576-341-14-00	RESIDENTIAL	1.00		0.00	\$0.00	\$655.20
576-341-15-00	RESIDENTIAL	1.00		0.00	\$0.00	\$655.20
576-341-16-00	RESIDENTIAL	1.00		0.00	\$0.00	\$655.20

¹Applies only to Residential and Vacant Residential.

²Applies only to Commercial.

Parcel Number	Property Classification	Benefit Units ¹	Annual Water Usage ²	Base Charge ²	Volume Charge ²	Total Charge
576-341-17-00	RESIDENTIAL	1.00		0.00	\$0.00	\$655.20
576-341-18-00	RESIDENTIAL	1.00		0.00	\$0.00	\$655.20
576-341-19-00	RESIDENTIAL	1.00		0.00	\$0.00	\$655.20
576-341-20-00	RESIDENTIAL	1.00		0.00	\$0.00	\$655.20
576-341-21-00	RESIDENTIAL	1.00		0.00	\$0.00	\$655.20
576-341-22-00	RESIDENTIAL	1.00		0.00	\$0.00	\$655.20
576-342-01-00	RESIDENTIAL	2.00		0.00	\$0.00	\$1,310.40
576-342-02-00	RESIDENTIAL	1.00		0.00	\$0.00	\$655.20
576-342-03-00	RESIDENTIAL	2.00		0.00	\$0.00	\$1,310.40
576-343-01-00	RESIDENTIAL	2.00		0.00	\$0.00	\$1,310.40
576-343-02-00	RESIDENTIAL	1.00		0.00	\$0.00	\$655.20
576-343-03-00	RESIDENTIAL	1.00		0.00	\$0.00	\$655.20
576-343-04-00	RESIDENTIAL	1.00		0.00	\$0.00	\$655.20
576-343-05-00	RESIDENTIAL	1.00		0.00	\$0.00	\$655.20
576-343-06-00	RESIDENTIAL	1.00		0.00	\$0.00	\$655.20
576-343-07-00	RESIDENTIAL	1.00		0.00	\$0.00	\$655.20
576-343-10-00	RESIDENTIAL	1.00		0.00	\$0.00	\$655.20
576-343-11-00	RESIDENTIAL	1.00		0.00	\$0.00	\$655.20
576-343-12-00	RESIDENTIAL	2.00		0.00	\$0.00	\$1,310.40
576-343-13-00	RESIDENTIAL	1.00		0.00	\$0.00	\$655.20
576-344-01-00	RESIDENTIAL	1.00		0.00	\$0.00	\$655.20
576-344-02-00	RESIDENTIAL	1.00		0.00	\$0.00	\$655.20
576-344-03-00	RESIDENTIAL	1.00		0.00	\$0.00	\$655.20
576-344-04-00	RESIDENTIAL	1.00		0.00	\$0.00	\$655.20
576-344-05-00	RESIDENTIAL	1.00		0.00	\$0.00	\$655.20
576-344-06-00	RESIDENTIAL	1.00		0.00	\$0.00	\$655.20
576-344-07-00	RESIDENTIAL	1.00		0.00	\$0.00	\$655.20
576-344-08-00	RESIDENTIAL	2.00		0.00	\$0.00	\$1,310.40
576-344-09-00	RESIDENTIAL	1.00		0.00	\$0.00	\$655.20
576-351-01-00	RESIDENTIAL	1.00		0.00	\$0.00	\$655.20
576-351-02-00	RESIDENTIAL	1.00		0.00	\$0.00	\$655.20
576-352-02-00	RESIDENTIAL	1.00		0.00	\$0.00	\$655.20
576-352-03-00	RESIDENTIAL	1.00		0.00	\$0.00	\$655.20

¹Applies only to Residential and Vacant Residential.

²Applies only to Commercial.

Parcel Number	Property Classification	Benefit Units ¹	Annual Water Usage ²	Base Charge ²	Volume Charge ²	Total Charge
576-352-04-00	RESIDENTIAL	1.00		0.00	\$0.00	\$655.20
576-352-07-00	RESIDENTIAL	1.00		0.00	\$0.00	\$655.20
576-352-11-00	RESIDENTIAL	2.00		0.00	\$0.00	\$1,310.40
576-352-12-00	RESIDENTIAL	1.00		0.00	\$0.00	\$655.20
576-353-01-00	RESIDENTIAL	1.00		0.00	\$0.00	\$655.20
576-353-02-00	RESIDENTIAL	1.00		0.00	\$0.00	\$655.20
576-353-03-00	RESIDENTIAL	1.00		0.00	\$0.00	\$655.20
576-353-04-00	RESIDENTIAL	1.00		0.00	\$0.00	\$655.20
576-353-05-00	RESIDENTIAL	1.00		0.00	\$0.00	\$655.20
576-353-06-00	RESIDENTIAL	1.00		0.00	\$0.00	\$655.20
576-361-01-00	RESIDENTIAL	1.00		0.00	\$0.00	\$655.20
576-361-02-00	RESIDENTIAL	1.00		0.00	\$0.00	\$655.20
576-361-03-00	RESIDENTIAL	1.00		0.00	\$0.00	\$655.20
576-361-04-00	RESIDENTIAL	1.00		0.00	\$0.00	\$655.20
576-361-05-00	RESIDENTIAL	1.00		0.00	\$0.00	\$655.20
576-361-06-00	RESIDENTIAL	1.00		0.00	\$0.00	\$655.20
576-361-07-00	RESIDENTIAL	1.00		0.00	\$0.00	\$655.20
576-361-08-00	RESIDENTIAL	1.00		0.00	\$0.00	\$655.20
576-361-09-00	RESIDENTIAL	1.00		0.00	\$0.00	\$655.20
576-361-10-00	RESIDENTIAL	1.00		0.00	\$0.00	\$655.20
576-361-11-00	RESIDENTIAL	1.00		0.00	\$0.00	\$655.20
576-362-01-00	RESIDENTIAL	1.00		0.00	\$0.00	\$655.20
576-362-02-00	RESIDENTIAL	1.00		0.00	\$0.00	\$655.20
576-362-03-00	RESIDENTIAL	1.00		0.00	\$0.00	\$655.20
576-362-04-00	RESIDENTIAL	1.00		0.00	\$0.00	\$655.20
576-362-05-00	RESIDENTIAL	1.00		0.00	\$0.00	\$655.20
576-362-06-00	RESIDENTIAL	1.00		0.00	\$0.00	\$655.20
576-362-07-00	RESIDENTIAL	1.00		0.00	\$0.00	\$655.20
576-362-08-00	RESIDENTIAL	1.00		0.00	\$0.00	\$655.20
576-362-09-00	RESIDENTIAL	1.00		0.00	\$0.00	\$655.20
576-362-10-00	RESIDENTIAL	1.00		0.00	\$0.00	\$655.20
576-362-11-00	RESIDENTIAL	1.00		0.00	\$0.00	\$655.20
576-371-01-00	RESIDENTIAL	1.00		0.00	\$0.00	\$655.20

¹Applies only to Residential and Vacant Residential.

²Applies only to Commercial.

Parcel Number	Property Classification	Benefit Units ¹	Annual Water Usage ²	Base Charge ²	Volume Charge ²	Total Charge
576-371-02-00	RESIDENTIAL	1.00		0.00	\$0.00	\$655.20
576-371-03-00	RESIDENTIAL	1.00		0.00	\$0.00	\$655.20
576-371-04-00	RESIDENTIAL	1.00		0.00	\$0.00	\$655.20
576-371-05-00	RESIDENTIAL	1.00		0.00	\$0.00	\$655.20
576-371-06-00	RESIDENTIAL	1.00		0.00	\$0.00	\$655.20
576-371-07-00	RESIDENTIAL	1.00		0.00	\$0.00	\$655.20
576-371-08-00	RESIDENTIAL	1.00		0.00	\$0.00	\$655.20
576-372-01-00	RESIDENTIAL	1.00		0.00	\$0.00	\$655.20
576-372-02-00	RESIDENTIAL	1.00		0.00	\$0.00	\$655.20
576-372-03-00	RESIDENTIAL	1.00		0.00	\$0.00	\$655.20
576-372-04-00	RESIDENTIAL	1.00		0.00	\$0.00	\$655.20
576-372-05-00	RESIDENTIAL	1.00		0.00	\$0.00	\$655.20
576-372-06-00	RESIDENTIAL	1.00		0.00	\$0.00	\$655.20
576-372-07-00	RESIDENTIAL	1.00		0.00	\$0.00	\$655.20
576-372-08-00	RESIDENTIAL	1.00		0.00	\$0.00	\$655.20
576-372-09-00	RESIDENTIAL	1.00		0.00	\$0.00	\$655.20
576-372-10-00	RESIDENTIAL	1.00		0.00	\$0.00	\$655.20
576-372-11-00	RESIDENTIAL	1.00		0.00	\$0.00	\$655.20
576-372-12-00	RESIDENTIAL	1.00		0.00	\$0.00	\$655.20
576-372-13-00	RESIDENTIAL	1.00		0.00	\$0.00	\$655.20
576-372-14-00	RESIDENTIAL	1.00		0.00	\$0.00	\$655.20
576-372-15-00	RESIDENTIAL	1.00		0.00	\$0.00	\$655.20
576-381-01-00	RESIDENTIAL	1.00		0.00	\$0.00	\$655.20
576-381-02-00	RESIDENTIAL	1.00		0.00	\$0.00	\$655.20
576-381-03-00	RESIDENTIAL	1.00		0.00	\$0.00	\$655.20
576-381-04-00	RESIDENTIAL	1.00		0.00	\$0.00	\$655.20
576-381-05-00	RESIDENTIAL	1.00		0.00	\$0.00	\$655.20
576-381-06-00	RESIDENTIAL	1.00		0.00	\$0.00	\$655.20
576-381-07-00	RESIDENTIAL	1.00		0.00	\$0.00	\$655.20
576-381-08-00	RESIDENTIAL	1.00		0.00	\$0.00	\$655.20
576-381-09-00	RESIDENTIAL	1.00		0.00	\$0.00	\$655.20
576-381-10-00	RESIDENTIAL	1.00		0.00	\$0.00	\$655.20
576-381-11-00	RESIDENTIAL	1.00		0.00	\$0.00	\$655.20

¹Applies only to Residential and Vacant Residential.

²Applies only to Commercial.

Parcel Number	Property Classification	Benefit Units ¹	Annual Water Usage ²	Base Charge ²	Volume Charge ²	Total Charge
576-381-12-00	RESIDENTIAL	1.00		0.00	\$0.00	\$655.20
576-381-13-00	RESIDENTIAL	1.00		0.00	\$0.00	\$655.20
576-381-14-00	RESIDENTIAL	1.00		0.00	\$0.00	\$655.20
576-381-15-00	RESIDENTIAL	1.00		0.00	\$0.00	\$655.20
576-381-16-00	RESIDENTIAL	1.00		0.00	\$0.00	\$655.20
576-381-17-00	RESIDENTIAL	1.00		0.00	\$0.00	\$655.20
576-381-18-00	RESIDENTIAL	1.00		0.00	\$0.00	\$655.20
576-381-19-00	RESIDENTIAL	1.00		0.00	\$0.00	\$655.20
576-381-20-00	RESIDENTIAL	1.00		0.00	\$0.00	\$655.20
576-382-01-00	RESIDENTIAL	2.00		0.00	\$0.00	\$1,310.40
576-382-06-00	RESIDENTIAL	2.00		0.00	\$0.00	\$1,310.40
576-382-09-00	RESIDENTIAL	1.00		0.00	\$0.00	\$655.20
576-382-10-00	RESIDENTIAL	2.00		0.00	\$0.00	\$1,310.40
576-382-11-00	RESIDENTIAL	2.00		0.00	\$0.00	\$1,310.40
576-382-12-00	RESIDENTIAL	2.00		0.00	\$0.00	\$1,310.40
576-382-13-00	RESIDENTIAL	2.00		0.00	\$0.00	\$1,310.40
576-382-17-00	RESIDENTIAL	2.00		0.00	\$0.00	\$1,310.40
576-382-18-00	RESIDENTIAL	2.00		0.00	\$0.00	\$1,310.40
576-382-19-00	RESIDENTIAL	2.00		0.00	\$0.00	\$1,310.40
576-382-20-00	RESIDENTIAL	2.00		0.00	\$0.00	\$1,310.40
576-391-01-00	RESIDENTIAL	1.00		0.00	\$0.00	\$655.20
576-391-02-00	RESIDENTIAL	1.00		0.00	\$0.00	\$655.20
576-391-03-00	RESIDENTIAL	1.00		0.00	\$0.00	\$655.20
576-391-04-00	RESIDENTIAL	1.00		0.00	\$0.00	\$655.20
576-392-01-00	RESIDENTIAL	2.00		0.00	\$0.00	\$1,310.40
576-392-02-00	RESIDENTIAL	2.00		0.00	\$0.00	\$1,310.40
576-392-03-00	RESIDENTIAL	2.00		0.00	\$0.00	\$1,310.40
576-392-04-00	RESIDENTIAL	1.00		0.00	\$0.00	\$655.20
576-392-05-00	RESIDENTIAL	2.00		0.00	\$0.00	\$1,310.40
576-392-06-00	RESIDENTIAL	2.00		0.00	\$0.00	\$1,310.40
576-400-01-00	RESIDENTIAL	1.00		0.00	\$0.00	\$655.20
576-400-19-00	RESIDENTIAL	2.00		0.00	\$0.00	\$1,310.40
576-400-20-00	RESIDENTIAL	2.00		0.00	\$0.00	\$1,310.40

¹Applies only to Residential and Vacant Residential.

²Applies only to Commercial.

Parcel Number	Property Classification	Benefit Units ¹	Annual Water Usage ²	Base Charge ²	Volume Charge ²	Total Charge
576-400-27-00	RESIDENTIAL	1.00		0.00	\$0.00	\$655.20
576-400-28-00	RESIDENTIAL	2.00		0.00	\$0.00	\$1,310.40
576-400-29-00	RESIDENTIAL	1.00		0.00	\$0.00	\$655.20
576-400-30-00	RESIDENTIAL	1.00		0.00	\$0.00	\$655.20
576-421-01-00	RESIDENTIAL	1.00		0.00	\$0.00	\$655.20
576-421-02-00	RESIDENTIAL	1.00		0.00	\$0.00	\$655.20
576-421-03-00	RESIDENTIAL	1.00		0.00	\$0.00	\$655.20
576-421-04-00	RESIDENTIAL	1.00		0.00	\$0.00	\$655.20
576-421-05-00	RESIDENTIAL	1.00		0.00	\$0.00	\$655.20
576-422-01-00	RESIDENTIAL	1.00		0.00	\$0.00	\$655.20
576-422-02-00	RESIDENTIAL	1.00		0.00	\$0.00	\$655.20
576-422-03-00	RESIDENTIAL	1.00		0.00	\$0.00	\$655.20
576-422-04-00	RESIDENTIAL	1.00		0.00	\$0.00	\$655.20
576-422-05-00	RESIDENTIAL	1.00		0.00	\$0.00	\$655.20
576-422-06-00	RESIDENTIAL	1.00		0.00	\$0.00	\$655.20
576-422-07-00	RESIDENTIAL	1.00		0.00	\$0.00	\$655.20
576-422-08-00	RESIDENTIAL	1.00		0.00	\$0.00	\$655.20
576-422-10-00	RESIDENTIAL	2.00		0.00	\$0.00	\$1,310.40
576-422-11-00	RESIDENTIAL	1.00		0.00	\$0.00	\$655.20
576-423-01-00	RESIDENTIAL	1.00		0.00	\$0.00	\$655.20
576-423-02-00	RESIDENTIAL	1.00		0.00	\$0.00	\$655.20
576-423-03-00	RESIDENTIAL	1.00		0.00	\$0.00	\$655.20
576-423-04-00	RESIDENTIAL	1.00		0.00	\$0.00	\$655.20
576-423-05-00	RESIDENTIAL	1.00		0.00	\$0.00	\$655.20
576-423-06-00	RESIDENTIAL	1.00		0.00	\$0.00	\$655.20
576-431-01-00	RESIDENTIAL	1.00		0.00	\$0.00	\$655.20
576-431-02-00	RESIDENTIAL	1.00		0.00	\$0.00	\$655.20
576-431-03-00	RESIDENTIAL	1.00		0.00	\$0.00	\$655.20
576-431-04-00	RESIDENTIAL	1.00		0.00	\$0.00	\$655.20
576-431-05-00	RESIDENTIAL	1.00		0.00	\$0.00	\$655.20
576-432-01-00	RESIDENTIAL	1.00		0.00	\$0.00	\$655.20
576-432-02-00	RESIDENTIAL	1.00		0.00	\$0.00	\$655.20
576-432-03-00	RESIDENTIAL	1.00		0.00	\$0.00	\$655.20

¹Applies only to Residential and Vacant Residential.

²Applies only to Commercial.

Parcel Number	Property Classification	Benefit Units ¹	Annual Water Usage ²	Base Charge ²	Volume Charge ²	Total Charge
576-432-04-00	RESIDENTIAL	1.00		0.00	\$0.00	\$655.20
576-432-05-00	RESIDENTIAL	1.00		0.00	\$0.00	\$655.20
576-432-06-00	RESIDENTIAL	1.00		0.00	\$0.00	\$655.20
576-432-07-00	RESIDENTIAL	1.00		0.00	\$0.00	\$655.20
576-432-08-00	RESIDENTIAL	1.00		0.00	\$0.00	\$655.20
576-432-09-00	RESIDENTIAL	1.00		0.00	\$0.00	\$655.20
576-432-10-00	RESIDENTIAL	1.00		0.00	\$0.00	\$655.20
576-432-11-00	RESIDENTIAL	1.00		0.00	\$0.00	\$655.20
576-432-12-00	RESIDENTIAL	1.00		0.00	\$0.00	\$655.20
576-441-01-00	RESIDENTIAL	1.00		0.00	\$0.00	\$655.20
576-441-02-00	RESIDENTIAL	1.00		0.00	\$0.00	\$655.20
576-441-03-00	RESIDENTIAL	1.00		0.00	\$0.00	\$655.20
576-441-04-00	RESIDENTIAL	1.00		0.00	\$0.00	\$655.20
576-442-01-00	RESIDENTIAL	1.00		0.00	\$0.00	\$655.20
576-442-02-00	RESIDENTIAL	1.00		0.00	\$0.00	\$655.20
576-442-03-00	RESIDENTIAL	1.00		0.00	\$0.00	\$655.20
576-442-04-00	RESIDENTIAL	1.00		0.00	\$0.00	\$655.20
576-442-05-00	RESIDENTIAL	1.00		0.00	\$0.00	\$655.20
576-442-06-00	RESIDENTIAL	1.00		0.00	\$0.00	\$655.20
576-442-07-00	RESIDENTIAL	1.00		0.00	\$0.00	\$655.20
576-442-08-00	RESIDENTIAL	1.00		0.00	\$0.00	\$655.20
576-442-09-00	RESIDENTIAL	1.00		0.00	\$0.00	\$655.20
576-443-01-00	RESIDENTIAL	1.00		0.00	\$0.00	\$655.20
576-443-02-00	RESIDENTIAL	1.00		0.00	\$0.00	\$655.20
576-443-03-00	RESIDENTIAL	1.00		0.00	\$0.00	\$655.20
576-443-04-00	RESIDENTIAL	1.00		0.00	\$0.00	\$655.20
576-443-05-00	RESIDENTIAL	1.00		0.00	\$0.00	\$655.20
576-443-06-00	RESIDENTIAL	1.00		0.00	\$0.00	\$655.20
576-443-07-00	RESIDENTIAL	1.00		0.00	\$0.00	\$655.20
576-443-08-00	RESIDENTIAL	1.00		0.00	\$0.00	\$655.20
576-443-09-00	RESIDENTIAL	1.00		0.00	\$0.00	\$655.20
576-451-01-00	RESIDENTIAL	1.00		0.00	\$0.00	\$655.20
576-451-02-00	RESIDENTIAL	1.00		0.00	\$0.00	\$655.20

¹Applies only to Residential and Vacant Residential.

²Applies only to Commercial.

Parcel Number	Property Classification	Benefit Units ¹	Annual Water Usage ²	Base Charge ²	Volume Charge ²	Total Charge
576-451-03-00	RESIDENTIAL	1.00		0.00	\$0.00	\$655.20
576-451-04-00	RESIDENTIAL	1.00		0.00	\$0.00	\$655.20
576-451-05-00	RESIDENTIAL	1.00		0.00	\$0.00	\$655.20
576-452-01-00	RESIDENTIAL	1.00		0.00	\$0.00	\$655.20
576-452-02-00	RESIDENTIAL	1.00		0.00	\$0.00	\$655.20
576-452-03-00	RESIDENTIAL	1.00		0.00	\$0.00	\$655.20
576-452-04-00	RESIDENTIAL	1.00		0.00	\$0.00	\$655.20
576-452-05-00	RESIDENTIAL	2.00		0.00	\$0.00	\$1,310.40
576-452-06-00	RESIDENTIAL	1.00		0.00	\$0.00	\$655.20
576-452-07-00	RESIDENTIAL	1.00		0.00	\$0.00	\$655.20
576-452-08-00	RESIDENTIAL	1.00		0.00	\$0.00	\$655.20
576-452-09-00	RESIDENTIAL	1.00		0.00	\$0.00	\$655.20
576-452-10-00	RESIDENTIAL	1.00		0.00	\$0.00	\$655.20
576-453-01-00	RESIDENTIAL	2.00		0.00	\$0.00	\$1,310.40
576-453-03-00	RESIDENTIAL	2.00		0.00	\$0.00	\$1,310.40
576-453-04-00	RESIDENTIAL	1.00		0.00	\$0.00	\$655.20
576-453-05-00	RESIDENTIAL	1.00		0.00	\$0.00	\$655.20
576-453-06-00	RESIDENTIAL	1.00		0.00	\$0.00	\$655.20
576-453-07-00	RESIDENTIAL	2.00		0.00	\$0.00	\$1,310.40
576-453-08-00	RESIDENTIAL	1.00		0.00	\$0.00	\$655.20
576-453-09-00	RESIDENTIAL	2.00		0.00	\$0.00	\$1,310.40
576-453-10-00	RESIDENTIAL	1.00		0.00	\$0.00	\$655.20
576-453-11-00	RESIDENTIAL	1.00		0.00	\$0.00	\$655.20
576-453-12-00	RESIDENTIAL	1.00		0.00	\$0.00	\$655.20
576-453-13-00	RESIDENTIAL	1.00		0.00	\$0.00	\$655.20
576-453-14-00	RESIDENTIAL	1.00		0.00	\$0.00	\$655.20
576-453-15-00	RESIDENTIAL	1.00		0.00	\$0.00	\$655.20
576-453-16-00	RESIDENTIAL	1.00		0.00	\$0.00	\$655.20
576-453-17-00	RESIDENTIAL	1.00		0.00	\$0.00	\$655.20
576-453-18-00	RESIDENTIAL	1.00		0.00	\$0.00	\$655.20
576-453-19-00	RESIDENTIAL	1.00		0.00	\$0.00	\$655.20
576-453-20-00	RESIDENTIAL	1.00		0.00	\$0.00	\$655.20
576-453-21-00	RESIDENTIAL	1.00		0.00	\$0.00	\$655.20

¹Applies only to Residential and Vacant Residential.

²Applies only to Commercial.

Parcel Number	Property Classification	Benefit Units ¹	Annual Water Usage ²	Base Charge ²	Volume Charge ²	Total Charge
576-460-01-00	RESIDENTIAL	1.00		0.00	\$0.00	\$655.20
576-460-02-00	RESIDENTIAL	1.00		0.00	\$0.00	\$655.20
576-460-03-00	RESIDENTIAL	1.00		0.00	\$0.00	\$655.20
576-460-04-00	RESIDENTIAL	1.00		0.00	\$0.00	\$655.20
576-460-05-00	RESIDENTIAL	1.00		0.00	\$0.00	\$655.20
576-460-06-00	RESIDENTIAL	1.00		0.00	\$0.00	\$655.20
576-460-07-00	RESIDENTIAL	1.00		0.00	\$0.00	\$655.20
576-460-08-00	RESIDENTIAL	1.00		0.00	\$0.00	\$655.20
576-460-09-00	RESIDENTIAL	1.00		0.00	\$0.00	\$655.20
576-460-10-00	RESIDENTIAL	1.00		0.00	\$0.00	\$655.20
576-460-11-00	RESIDENTIAL	1.00		0.00	\$0.00	\$655.20
576-460-12-00	RESIDENTIAL	1.00		0.00	\$0.00	\$655.20
576-460-13-00	RESIDENTIAL	1.00		0.00	\$0.00	\$655.20
576-460-14-00	RESIDENTIAL	1.00		0.00	\$0.00	\$655.20
576-460-15-00	RESIDENTIAL	1.00		0.00	\$0.00	\$655.20
576-460-16-00	RESIDENTIAL	1.00		0.00	\$0.00	\$655.20
576-471-01-00	RESIDENTIAL	1.00		0.00	\$0.00	\$655.20
576-471-02-00	RESIDENTIAL	1.00		0.00	\$0.00	\$655.20
576-471-03-00	RESIDENTIAL	1.00		0.00	\$0.00	\$655.20
576-471-04-00	RESIDENTIAL	1.00		0.00	\$0.00	\$655.20
576-471-05-00	RESIDENTIAL	1.00		0.00	\$0.00	\$655.20
576-471-06-00	RESIDENTIAL	1.00		0.00	\$0.00	\$655.20
576-471-07-00	RESIDENTIAL	1.00		0.00	\$0.00	\$655.20
576-471-09-00	RESIDENTIAL	1.00		0.00	\$0.00	\$655.20
576-471-10-00	RESIDENTIAL	1.00		0.00	\$0.00	\$655.20
576-471-11-00	RESIDENTIAL	1.00		0.00	\$0.00	\$655.20
576-471-12-00	RESIDENTIAL	1.00		0.00	\$0.00	\$655.20
576-471-13-00	RESIDENTIAL	1.00		0.00	\$0.00	\$655.20
576-471-14-00	RESIDENTIAL	1.00		0.00	\$0.00	\$655.20
576-471-15-00	RESIDENTIAL	1.00		0.00	\$0.00	\$655.20
576-471-16-00	RESIDENTIAL	1.00		0.00	\$0.00	\$655.20
576-471-17-00	RESIDENTIAL	1.00		0.00	\$0.00	\$655.20
576-471-18-00	RESIDENTIAL	1.00		0.00	\$0.00	\$655.20

¹Applies only to Residential and Vacant Residential.

²Applies only to Commercial.

Parcel Number	Property Classification	Benefit Units ¹	Annual Water Usage ²	Base Charge ²	Volume Charge ²	Total Charge
576-471-19-00	RESIDENTIAL	1.00		0.00	\$0.00	\$655.20
576-471-20-00	RESIDENTIAL	1.00		0.00	\$0.00	\$655.20
576-471-21-00	RESIDENTIAL	1.00		0.00	\$0.00	\$655.20
576-471-22-00	RESIDENTIAL	1.00		0.00	\$0.00	\$655.20
576-471-23-00	RESIDENTIAL	1.00		0.00	\$0.00	\$655.20
576-471-24-00	RESIDENTIAL	1.00		0.00	\$0.00	\$655.20
576-471-25-00	RESIDENTIAL	1.00		0.00	\$0.00	\$655.20
576-471-26-00	RESIDENTIAL	1.00		0.00	\$0.00	\$655.20
576-471-27-00	RESIDENTIAL	1.00		0.00	\$0.00	\$655.20
576-471-28-00	RESIDENTIAL	1.00		0.00	\$0.00	\$655.20
576-471-29-00	RESIDENTIAL	1.00		0.00	\$0.00	\$655.20
576-471-31-00	RESIDENTIAL	1.00		0.00	\$0.00	\$655.20
576-472-01-00	RESIDENTIAL	1.00		0.00	\$0.00	\$655.20
576-472-02-00	RESIDENTIAL	2.00		0.00	\$0.00	\$1,310.40
576-472-03-00	RESIDENTIAL	1.00		0.00	\$0.00	\$655.20
576-472-04-00	RESIDENTIAL	1.00		0.00	\$0.00	\$655.20
576-472-05-00	RESIDENTIAL	1.00		0.00	\$0.00	\$655.20
576-472-06-00	RESIDENTIAL	1.00		0.00	\$0.00	\$655.20
576-472-07-00	RESIDENTIAL	1.00		0.00	\$0.00	\$655.20
576-472-08-00	RESIDENTIAL	1.00		0.00	\$0.00	\$655.20
576-472-09-00	RESIDENTIAL	1.00		0.00	\$0.00	\$655.20
576-472-10-00	RESIDENTIAL	1.00		0.00	\$0.00	\$655.20
576-472-11-00	RESIDENTIAL	1.00		0.00	\$0.00	\$655.20
576-472-12-00	RESIDENTIAL	2.00		0.00	\$0.00	\$1,310.40
576-472-13-00	RESIDENTIAL	1.00		0.00	\$0.00	\$655.20
576-481-01-00	RESIDENTIAL	1.00		0.00	\$0.00	\$655.20
576-481-02-00	RESIDENTIAL	1.00		0.00	\$0.00	\$655.20
576-481-03-00	RESIDENTIAL	1.00		0.00	\$0.00	\$655.20
576-481-04-00	RESIDENTIAL	1.00		0.00	\$0.00	\$655.20
576-481-05-00	RESIDENTIAL	1.00		0.00	\$0.00	\$655.20
576-481-06-00	RESIDENTIAL	1.00		0.00	\$0.00	\$655.20
576-481-07-00	RESIDENTIAL	1.00		0.00	\$0.00	\$655.20
576-481-08-00	RESIDENTIAL	1.00		0.00	\$0.00	\$655.20

¹Applies only to Residential and Vacant Residential.

²Applies only to Commercial.

Parcel Number	Property Classification	Benefit Units ¹	Annual Water Usage ²	Base Charge ²	Volume Charge ²	Total Charge
576-481-09-00	RESIDENTIAL	1.00		0.00	\$0.00	\$655.20
576-481-10-00	RESIDENTIAL	1.00		0.00	\$0.00	\$655.20
576-481-11-00	RESIDENTIAL	1.00		0.00	\$0.00	\$655.20
576-482-01-00	RESIDENTIAL	1.00		0.00	\$0.00	\$655.20
576-482-02-00	RESIDENTIAL	1.00		0.00	\$0.00	\$655.20
576-482-03-00	RESIDENTIAL	1.00		0.00	\$0.00	\$655.20
576-482-04-00	RESIDENTIAL	1.00		0.00	\$0.00	\$655.20
576-482-05-00	RESIDENTIAL	1.00		0.00	\$0.00	\$655.20
576-482-06-00	RESIDENTIAL	1.00		0.00	\$0.00	\$655.20
576-482-07-00	RESIDENTIAL	1.00		0.00	\$0.00	\$655.20
576-482-08-00	RESIDENTIAL	1.00		0.00	\$0.00	\$655.20
576-482-09-00	RESIDENTIAL	1.00		0.00	\$0.00	\$655.20
576-482-10-00	RESIDENTIAL	1.00		0.00	\$0.00	\$655.20
576-482-11-00	RESIDENTIAL	1.00		0.00	\$0.00	\$655.20
576-491-01-00	RESIDENTIAL	1.00		0.00	\$0.00	\$655.20
576-491-02-00	RESIDENTIAL	1.00		0.00	\$0.00	\$655.20
576-491-03-00	RESIDENTIAL	1.00		0.00	\$0.00	\$655.20
576-491-04-00	RESIDENTIAL	1.00		0.00	\$0.00	\$655.20
576-491-05-00	RESIDENTIAL	1.00		0.00	\$0.00	\$655.20
576-491-06-00	RESIDENTIAL	1.00		0.00	\$0.00	\$655.20
576-491-07-00	RESIDENTIAL	1.00		0.00	\$0.00	\$655.20
576-491-08-00	RESIDENTIAL	1.00		0.00	\$0.00	\$655.20
576-491-09-00	RESIDENTIAL	1.00		0.00	\$0.00	\$655.20
576-492-01-00	RESIDENTIAL	1.00		0.00	\$0.00	\$655.20
576-492-02-00	RESIDENTIAL	1.00		0.00	\$0.00	\$655.20
576-492-03-00	RESIDENTIAL	1.00		0.00	\$0.00	\$655.20
576-492-04-00	RESIDENTIAL	1.00		0.00	\$0.00	\$655.20
576-492-05-00	RESIDENTIAL	1.00		0.00	\$0.00	\$655.20
576-492-06-00	RESIDENTIAL	1.00		0.00	\$0.00	\$655.20
576-492-07-00	RESIDENTIAL	1.00		0.00	\$0.00	\$655.20
576-492-08-00	RESIDENTIAL	1.00		0.00	\$0.00	\$655.20
576-492-09-00	RESIDENTIAL	1.00		0.00	\$0.00	\$655.20
576-492-10-00	RESIDENTIAL	1.00		0.00	\$0.00	\$655.20

¹Applies only to Residential and Vacant Residential.

²Applies only to Commercial.

Parcel Number	Property Classification	Benefit Units ¹	Annual Water Usage ²	Base Charge ²	Volume Charge ²	Total Charge
576-492-11-00	RESIDENTIAL	1.00		0.00	\$0.00	\$655.20
576-492-12-00	RESIDENTIAL	1.00		0.00	\$0.00	\$655.20
576-492-13-00	RESIDENTIAL	1.00		0.00	\$0.00	\$655.20
576-492-14-00	RESIDENTIAL	1.00		0.00	\$0.00	\$655.20
576-492-15-00	RESIDENTIAL	1.00		0.00	\$0.00	\$655.20
576-492-16-00	RESIDENTIAL	1.00		0.00	\$0.00	\$655.20
576-492-17-00	RESIDENTIAL	1.00		0.00	\$0.00	\$655.20
576-492-18-00	RESIDENTIAL	1.00		0.00	\$0.00	\$655.20
576-493-01-00	RESIDENTIAL	1.00		0.00	\$0.00	\$655.20
576-493-02-00	RESIDENTIAL	1.00		0.00	\$0.00	\$655.20
576-493-03-00	RESIDENTIAL	1.00		0.00	\$0.00	\$655.20
576-493-04-00	RESIDENTIAL	1.00		0.00	\$0.00	\$655.20
576-493-05-00	RESIDENTIAL	1.00		0.00	\$0.00	\$655.20
576-493-06-00	RESIDENTIAL	1.00		0.00	\$0.00	\$655.20
576-493-07-00	RESIDENTIAL	1.00		0.00	\$0.00	\$655.20
576-493-08-00	RESIDENTIAL	1.00		0.00	\$0.00	\$655.20
576-493-09-00	RESIDENTIAL	1.00		0.00	\$0.00	\$655.20
576-501-01-00	RESIDENTIAL	1.00		0.00	\$0.00	\$655.20
576-501-02-00	RESIDENTIAL	1.00		0.00	\$0.00	\$655.20
576-501-03-00	RESIDENTIAL	1.00		0.00	\$0.00	\$655.20
576-501-04-00	RESIDENTIAL	1.00		0.00	\$0.00	\$655.20
576-501-05-00	RESIDENTIAL	1.00		0.00	\$0.00	\$655.20
576-501-06-00	RESIDENTIAL	1.00		0.00	\$0.00	\$655.20
576-501-08-00	RESIDENTIAL	1.00		0.00	\$0.00	\$655.20
576-501-10-00	RESIDENTIAL	1.00		0.00	\$0.00	\$655.20
576-501-11-00	RESIDENTIAL	1.00		0.00	\$0.00	\$655.20
576-501-12-00	RESIDENTIAL	1.00		0.00	\$0.00	\$655.20
576-501-13-00	RESIDENTIAL	1.00		0.00	\$0.00	\$655.20
576-501-14-00	RESIDENTIAL	1.00		0.00	\$0.00	\$655.20
576-501-15-00	RESIDENTIAL	1.00		0.00	\$0.00	\$655.20
576-502-01-00	RESIDENTIAL	1.00		0.00	\$0.00	\$655.20
576-502-02-00	RESIDENTIAL	1.00		0.00	\$0.00	\$655.20
576-502-03-00	RESIDENTIAL	1.00		0.00	\$0.00	\$655.20

¹Applies only to Residential and Vacant Residential.

²Applies only to Commercial.

Parcel Number	Property Classification	Benefit Units ¹	Annual Water Usage ²	Base Charge ²	Volume Charge ²	Total Charge
576-502-04-00	RESIDENTIAL	1.00		0.00	\$0.00	\$655.20
576-502-05-00	RESIDENTIAL	1.00		0.00	\$0.00	\$655.20
576-502-06-00	RESIDENTIAL	1.00		0.00	\$0.00	\$655.20
576-502-07-00	RESIDENTIAL	1.00		0.00	\$0.00	\$655.20
576-502-08-00	RESIDENTIAL	1.00		0.00	\$0.00	\$655.20
576-502-09-00	RESIDENTIAL	1.00		0.00	\$0.00	\$655.20
576-502-10-00	RESIDENTIAL	1.00		0.00	\$0.00	\$655.20
576-502-11-00	RESIDENTIAL	1.00		0.00	\$0.00	\$655.20
576-502-12-00	RESIDENTIAL	1.00		0.00	\$0.00	\$655.20
576-502-13-00	RESIDENTIAL	1.00		0.00	\$0.00	\$655.20
576-502-14-00	RESIDENTIAL	1.00		0.00	\$0.00	\$655.20
576-502-15-00	RESIDENTIAL	1.00		0.00	\$0.00	\$655.20
576-503-01-00	RESIDENTIAL	1.00		0.00	\$0.00	\$655.20
576-503-02-00	RESIDENTIAL	1.00		0.00	\$0.00	\$655.20
576-503-03-00	RESIDENTIAL	1.00		0.00	\$0.00	\$655.20
576-503-04-00	RESIDENTIAL	1.00		0.00	\$0.00	\$655.20
576-503-05-00	RESIDENTIAL	1.00		0.00	\$0.00	\$655.20
576-503-06-00	RESIDENTIAL	1.00		0.00	\$0.00	\$655.20
576-503-07-00	RESIDENTIAL	1.00		0.00	\$0.00	\$655.20
576-531-01-00	RESIDENTIAL	1.00		0.00	\$0.00	\$655.20
576-531-02-00	RESIDENTIAL	1.00		0.00	\$0.00	\$655.20
576-531-03-00	RESIDENTIAL	1.00		0.00	\$0.00	\$655.20
576-531-04-00	RESIDENTIAL	1.00		0.00	\$0.00	\$655.20
576-531-05-00	RESIDENTIAL	1.00		0.00	\$0.00	\$655.20
576-531-06-00	RESIDENTIAL	1.00		0.00	\$0.00	\$655.20
576-532-01-00	RESIDENTIAL	1.00		0.00	\$0.00	\$655.20
576-532-02-00	RESIDENTIAL	1.00		0.00	\$0.00	\$655.20
576-532-03-00	RESIDENTIAL	1.00		0.00	\$0.00	\$655.20
576-532-05-00	RESIDENTIAL	2.00		0.00	\$0.00	\$1,310.40
576-532-06-00	RESIDENTIAL	2.00		0.00	\$0.00	\$1,310.40
576-532-07-00	RESIDENTIAL	1.00		0.00	\$0.00	\$655.20
576-532-08-00	RESIDENTIAL	1.00		0.00	\$0.00	\$655.20
576-532-09-00	RESIDENTIAL	1.00		0.00	\$0.00	\$655.20

¹Applies only to Residential and Vacant Residential.

²Applies only to Commercial.

Parcel Number	Property Classification	Benefit Units ¹	Annual Water Usage ²	Base Charge ²	Volume Charge ²	Total Charge
576-532-12-00	RESIDENTIAL	1.00		0.00	\$0.00	\$655.20
576-532-13-00	RESIDENTIAL	1.00		0.00	\$0.00	\$655.20
576-533-01-00	RESIDENTIAL	1.00		0.00	\$0.00	\$655.20
576-533-04-00	RESIDENTIAL	1.00		0.00	\$0.00	\$655.20
576-533-06-00	RESIDENTIAL	1.00		0.00	\$0.00	\$655.20
576-533-09-00	RESIDENTIAL	1.00		0.00	\$0.00	\$655.20
576-533-10-00	RESIDENTIAL	1.00		0.00	\$0.00	\$655.20
576-533-11-00	RESIDENTIAL	1.00		0.00	\$0.00	\$655.20
576-533-12-00	RESIDENTIAL	1.00		0.00	\$0.00	\$655.20
576-533-15-00	RESIDENTIAL	1.00		0.00	\$0.00	\$655.20
576-533-16-00	RESIDENTIAL	1.00		0.00	\$0.00	\$655.20
576-541-01-00	RESIDENTIAL	1.00		0.00	\$0.00	\$655.20
576-541-02-00	RESIDENTIAL	1.00		0.00	\$0.00	\$655.20
576-541-03-00	RESIDENTIAL	1.00		0.00	\$0.00	\$655.20
576-541-04-00	RESIDENTIAL	1.00		0.00	\$0.00	\$655.20
576-541-05-00	RESIDENTIAL	1.00		0.00	\$0.00	\$655.20
576-541-06-00	RESIDENTIAL	1.00		0.00	\$0.00	\$655.20
576-541-07-00	RESIDENTIAL	1.00		0.00	\$0.00	\$655.20
576-541-08-00	RESIDENTIAL	1.00		0.00	\$0.00	\$655.20
576-541-11-00	RESIDENTIAL	1.00		0.00	\$0.00	\$655.20
576-541-12-00	RESIDENTIAL	1.00		0.00	\$0.00	\$655.20
576-541-13-00	RESIDENTIAL	1.00		0.00	\$0.00	\$655.20
576-541-14-00	RESIDENTIAL	1.00		0.00	\$0.00	\$655.20
576-541-16-00	RESIDENTIAL	1.00		0.00	\$0.00	\$655.20
576-541-17-00	RESIDENTIAL	1.00		0.00	\$0.00	\$655.20
576-541-18-00	RESIDENTIAL	1.00		0.00	\$0.00	\$655.20
576-541-19-00	RESIDENTIAL	1.00		0.00	\$0.00	\$655.20
576-541-20-00	RESIDENTIAL	1.00		0.00	\$0.00	\$655.20
576-541-21-00	RESIDENTIAL	1.00		0.00	\$0.00	\$655.20
576-541-22-00	RESIDENTIAL	1.00		0.00	\$0.00	\$655.20
576-541-23-00	RESIDENTIAL	1.00		0.00	\$0.00	\$655.20
576-541-24-00	RESIDENTIAL	1.00		0.00	\$0.00	\$655.20
576-541-26-00	RESIDENTIAL	1.00		0.00	\$0.00	\$655.20

¹Applies only to Residential and Vacant Residential.

²Applies only to Commercial.

Parcel Number	Property Classification	Benefit Units ¹	Annual Water Usage ²	Base Charge ²	Volume Charge ²	Total Charge
576-541-27-00	RESIDENTIAL	1.00		0.00	\$0.00	\$655.20
576-542-01-00	RESIDENTIAL	1.00		0.00	\$0.00	\$655.20
576-542-02-00	RESIDENTIAL	1.00		0.00	\$0.00	\$655.20
576-542-03-00	RESIDENTIAL	1.00		0.00	\$0.00	\$655.20
576-542-04-00	RESIDENTIAL	1.00		0.00	\$0.00	\$655.20
576-542-05-00	RESIDENTIAL	1.00		0.00	\$0.00	\$655.20
576-542-06-00	RESIDENTIAL	1.00		0.00	\$0.00	\$655.20
576-550-03-00	RESIDENTIAL	1.00		0.00	\$0.00	\$655.20
576-550-04-00	RESIDENTIAL	1.00		0.00	\$0.00	\$655.20
576-550-05-00	RESIDENTIAL	1.00		0.00	\$0.00	\$655.20
576-550-06-00	RESIDENTIAL	1.00		0.00	\$0.00	\$655.20
576-550-07-00	RESIDENTIAL	1.00		0.00	\$0.00	\$655.20
576-550-08-00	RESIDENTIAL	1.00		0.00	\$0.00	\$655.20
576-550-09-00	RESIDENTIAL	1.00		0.00	\$0.00	\$655.20
576-550-10-00	RESIDENTIAL	1.00		0.00	\$0.00	\$655.20
576-550-11-00	RESIDENTIAL	1.00		0.00	\$0.00	\$655.20
576-550-12-00	RESIDENTIAL	1.00		0.00	\$0.00	\$655.20
576-550-13-00	RESIDENTIAL	1.00		0.00	\$0.00	\$655.20
576-550-14-00	RESIDENTIAL	1.00		0.00	\$0.00	\$655.20
576-550-15-00	RESIDENTIAL	1.00		0.00	\$0.00	\$655.20
576-550-16-00	RESIDENTIAL	1.00		0.00	\$0.00	\$655.20
576-550-17-00	RESIDENTIAL	1.00		0.00	\$0.00	\$655.20
576-550-18-00	RESIDENTIAL	1.00		0.00	\$0.00	\$655.20
576-550-21-00	RESIDENTIAL	1.00		0.00	\$0.00	\$655.20
576-550-22-00	RESIDENTIAL	1.00		0.00	\$0.00	\$655.20
576-550-23-00	RESIDENTIAL	1.00		0.00	\$0.00	\$655.20
576-550-24-00	RESIDENTIAL	1.00		0.00	\$0.00	\$655.20
576-550-25-00	RESIDENTIAL	1.00		0.00	\$0.00	\$655.20
576-550-26-00	RESIDENTIAL	1.00		0.00	\$0.00	\$655.20
576-550-27-00	RESIDENTIAL	1.00		0.00	\$0.00	\$655.20
576-550-28-00	RESIDENTIAL	1.00		0.00	\$0.00	\$655.20
576-550-29-00	RESIDENTIAL	1.00		0.00	\$0.00	\$655.20
576-550-30-00	RESIDENTIAL	1.00		0.00	\$0.00	\$655.20

¹Applies only to Residential and Vacant Residential.

²Applies only to Commercial.

Parcel Number	Property Classification	Benefit Units ¹	Annual Water Usage ²	Base Charge ²	Volume Charge ²	Total Charge
576-550-31-00	RESIDENTIAL	1.00		0.00	\$0.00	\$655.20
576-550-32-00	RESIDENTIAL	1.00		0.00	\$0.00	\$655.20
576-550-33-00	RESIDENTIAL	1.00		0.00	\$0.00	\$655.20
576-550-34-00	RESIDENTIAL	1.00		0.00	\$0.00	\$655.20
576-550-35-00	RESIDENTIAL	1.00		0.00	\$0.00	\$655.20
576-550-36-00	RESIDENTIAL	1.00		0.00	\$0.00	\$655.20
576-550-37-00	RESIDENTIAL	1.00		0.00	\$0.00	\$655.20
576-550-38-00	RESIDENTIAL	1.00		0.00	\$0.00	\$655.20
576-550-39-00	RESIDENTIAL	1.00		0.00	\$0.00	\$655.20
576-550-40-00	RESIDENTIAL	1.00		0.00	\$0.00	\$655.20
576-550-41-00	RESIDENTIAL	1.00		0.00	\$0.00	\$655.20
576-550-42-00	RESIDENTIAL	1.00		0.00	\$0.00	\$655.20
576-550-43-00	RESIDENTIAL	1.00		0.00	\$0.00	\$655.20
576-550-45-00	RESIDENTIAL	1.00		0.00	\$0.00	\$655.20
576-550-46-00	RESIDENTIAL	1.00		0.00	\$0.00	\$655.20
576-550-47-00	RESIDENTIAL	1.00		0.00	\$0.00	\$655.20
576-550-48-00	RESIDENTIAL	1.00		0.00	\$0.00	\$655.20
576-550-49-00	RESIDENTIAL	1.00		0.00	\$0.00	\$655.20
576-550-50-00	RESIDENTIAL	1.00		0.00	\$0.00	\$655.20
576-550-51-00	RESIDENTIAL	1.00		0.00	\$0.00	\$655.20
576-550-52-00	RESIDENTIAL	1.00		0.00	\$0.00	\$655.20
576-550-53-00	RESIDENTIAL	1.00		0.00	\$0.00	\$655.20
576-550-54-00	RESIDENTIAL	1.00		0.00	\$0.00	\$655.20
576-550-55-00	RESIDENTIAL	1.00		0.00	\$0.00	\$655.20
576-550-56-00	RESIDENTIAL	1.00		0.00	\$0.00	\$655.20
576-550-57-00	RESIDENTIAL	1.00		0.00	\$0.00	\$655.20
576-550-58-00	RESIDENTIAL	1.00		0.00	\$0.00	\$655.20
576-550-60-00	RESIDENTIAL	1.00		0.00	\$0.00	\$655.20
576-550-61-00	RESIDENTIAL	1.00		0.00	\$0.00	\$655.20
576-550-62-00	RESIDENTIAL	1.00		0.00	\$0.00	\$655.20
576-550-63-00	RESIDENTIAL	1.00		0.00	\$0.00	\$655.20
576-550-64-00	RESIDENTIAL	1.00		0.00	\$0.00	\$655.20
576-550-66-00	RESIDENTIAL	1.00		0.00	\$0.00	\$655.20

¹Applies only to Residential and Vacant Residential.

²Applies only to Commercial.

Parcel Number	Property Classification	Benefit Units ¹	Annual Water Usage ²	Base Charge ²	Volume Charge ²	Total Charge
576-550-67-00	RESIDENTIAL	1.00		0.00	\$0.00	\$655.20
576-550-68-00	RESIDENTIAL	1.00		0.00	\$0.00	\$655.20
576-550-69-00	RESIDENTIAL	1.00		0.00	\$0.00	\$655.20
576-550-70-00	RESIDENTIAL	1.00		0.00	\$0.00	\$655.20
576-550-71-00	RESIDENTIAL	1.00		0.00	\$0.00	\$655.20
576-550-72-00	RESIDENTIAL	1.00		0.00	\$0.00	\$655.20
576-550-73-00	RESIDENTIAL	1.00		0.00	\$0.00	\$655.20
576-550-74-00	RESIDENTIAL	1.00		0.00	\$0.00	\$655.20
576-550-75-00	RESIDENTIAL	1.00		0.00	\$0.00	\$655.20
576-550-76-00	RESIDENTIAL	1.00		0.00	\$0.00	\$655.20
576-550-77-00	RESIDENTIAL	1.00		0.00	\$0.00	\$655.20
576-550-78-00	RESIDENTIAL	1.00		0.00	\$0.00	\$655.20
576-550-79-00	RESIDENTIAL	1.00		0.00	\$0.00	\$655.20
576-550-80-00	RESIDENTIAL	1.00		0.00	\$0.00	\$655.20
576-561-01-00	RESIDENTIAL	1.00		0.00	\$0.00	\$655.20
576-561-02-00	RESIDENTIAL	1.00		0.00	\$0.00	\$655.20
576-561-03-00	RESIDENTIAL	1.00		0.00	\$0.00	\$655.20
576-561-04-00	RESIDENTIAL	1.00		0.00	\$0.00	\$655.20
576-561-05-00	RESIDENTIAL	1.00		0.00	\$0.00	\$655.20
576-561-06-00	RESIDENTIAL	1.00		0.00	\$0.00	\$655.20
576-561-07-00	RESIDENTIAL	1.00		0.00	\$0.00	\$655.20
576-561-08-00	RESIDENTIAL	1.00		0.00	\$0.00	\$655.20
576-561-09-00	RESIDENTIAL	1.00		0.00	\$0.00	\$655.20
576-561-10-00	RESIDENTIAL	1.00		0.00	\$0.00	\$655.20
576-561-11-00	RESIDENTIAL	1.00		0.00	\$0.00	\$655.20
576-561-12-00	RESIDENTIAL	1.00		0.00	\$0.00	\$655.20
576-562-01-00	RESIDENTIAL	1.00		0.00	\$0.00	\$655.20
576-562-02-00	RESIDENTIAL	1.00		0.00	\$0.00	\$655.20
576-562-03-00	RESIDENTIAL	1.00		0.00	\$0.00	\$655.20
576-562-04-00	RESIDENTIAL	1.00		0.00	\$0.00	\$655.20
576-562-05-00	RESIDENTIAL	1.00		0.00	\$0.00	\$655.20
576-562-06-00	RESIDENTIAL	1.00		0.00	\$0.00	\$655.20
576-562-07-00	RESIDENTIAL	1.00		0.00	\$0.00	\$655.20

¹Applies only to Residential and Vacant Residential.

²Applies only to Commercial.

Parcel Number	Property Classification	Benefit Units ¹	Annual Water Usage ²	Base Charge ²	Volume Charge ²	Total Charge
576-562-08-00	RESIDENTIAL	1.00		0.00	\$0.00	\$655.20
576-562-09-00	RESIDENTIAL	1.00		0.00	\$0.00	\$655.20
576-562-10-00	RESIDENTIAL	1.00		0.00	\$0.00	\$655.20
576-562-11-00	RESIDENTIAL	1.00		0.00	\$0.00	\$655.20
576-562-12-00	RESIDENTIAL	1.00		0.00	\$0.00	\$655.20
576-562-13-00	RESIDENTIAL	1.00		0.00	\$0.00	\$655.20
576-562-14-00	RESIDENTIAL	1.00		0.00	\$0.00	\$655.20
576-563-01-00	RESIDENTIAL	1.00		0.00	\$0.00	\$655.20
576-563-02-00	RESIDENTIAL	1.00		0.00	\$0.00	\$655.20
576-563-03-00	RESIDENTIAL	1.00		0.00	\$0.00	\$655.20
576-563-04-00	RESIDENTIAL	1.00		0.00	\$0.00	\$655.20
576-563-05-00	RESIDENTIAL	1.00		0.00	\$0.00	\$655.20
576-563-06-00	RESIDENTIAL	1.00		0.00	\$0.00	\$655.20
576-563-07-00	RESIDENTIAL	1.00		0.00	\$0.00	\$655.20
576-600-01-00	RESIDENTIAL	1.00		0.00	\$0.00	\$655.20
576-600-02-00	RESIDENTIAL	1.00		0.00	\$0.00	\$655.20
576-600-04-00	RESIDENTIAL	1.00		0.00	\$0.00	\$655.20
576-600-05-00	RESIDENTIAL	1.00		0.00	\$0.00	\$655.20
576-600-06-00	RESIDENTIAL	1.00		0.00	\$0.00	\$655.20
576-600-08-00	RESIDENTIAL	1.00		0.00	\$0.00	\$655.20
576-600-09-00	RESIDENTIAL	1.00		0.00	\$0.00	\$655.20
576-600-10-00	RESIDENTIAL	1.00		0.00	\$0.00	\$655.20
576-600-11-00	RESIDENTIAL	1.00		0.00	\$0.00	\$655.20
576-600-12-00	RESIDENTIAL	1.00		0.00	\$0.00	\$655.20
576-600-13-00	RESIDENTIAL	1.00		0.00	\$0.00	\$655.20
576-600-16-00	RESIDENTIAL	1.00		0.00	\$0.00	\$655.20
576-600-17-00	RESIDENTIAL	2.00		0.00	\$0.00	\$1,310.40
576-600-19-00	RESIDENTIAL	1.00		0.00	\$0.00	\$655.20
576-600-20-00	RESIDENTIAL	1.00		0.00	\$0.00	\$655.20
576-600-21-00	RESIDENTIAL	1.00		0.00	\$0.00	\$655.20
576-600-22-00	RESIDENTIAL	1.00		0.00	\$0.00	\$655.20
576-600-23-00	RESIDENTIAL	1.00		0.00	\$0.00	\$655.20
576-611-01-00	RESIDENTIAL	1.00		0.00	\$0.00	\$655.20

¹Applies only to Residential and Vacant Residential.

²Applies only to Commercial.

Parcel Number	Property Classification	Benefit Units ¹	Annual Water Usage ²	Base Charge ²	Volume Charge ²	Total Charge
576-611-02-00	RESIDENTIAL	1.00		0.00	\$0.00	\$655.20
576-611-03-00	RESIDENTIAL	1.00		0.00	\$0.00	\$655.20
576-611-04-00	RESIDENTIAL	1.00		0.00	\$0.00	\$655.20
576-611-05-00	RESIDENTIAL	1.00		0.00	\$0.00	\$655.20
576-611-06-00	RESIDENTIAL	1.00		0.00	\$0.00	\$655.20
576-611-07-00	RESIDENTIAL	1.00		0.00	\$0.00	\$655.20
576-611-08-00	RESIDENTIAL	1.00		0.00	\$0.00	\$655.20
576-611-09-00	RESIDENTIAL	1.00		0.00	\$0.00	\$655.20
576-611-10-00	RESIDENTIAL	1.00		0.00	\$0.00	\$655.20
576-611-11-00	RESIDENTIAL	1.00		0.00	\$0.00	\$655.20
576-611-12-00	RESIDENTIAL	1.00		0.00	\$0.00	\$655.20
576-611-13-00	RESIDENTIAL	1.00		0.00	\$0.00	\$655.20
576-611-14-00	RESIDENTIAL	1.00		0.00	\$0.00	\$655.20
576-612-01-00	RESIDENTIAL	1.00		0.00	\$0.00	\$655.20
576-612-02-00	RESIDENTIAL	1.00		0.00	\$0.00	\$655.20
576-612-03-00	RESIDENTIAL	1.00		0.00	\$0.00	\$655.20
576-612-04-00	RESIDENTIAL	1.00		0.00	\$0.00	\$655.20
576-612-05-00	RESIDENTIAL	1.00		0.00	\$0.00	\$655.20
576-612-06-00	RESIDENTIAL	1.00		0.00	\$0.00	\$655.20
576-612-07-00	RESIDENTIAL	1.00		0.00	\$0.00	\$655.20
576-612-08-00	RESIDENTIAL	1.00		0.00	\$0.00	\$655.20
576-612-09-00	RESIDENTIAL	1.00		0.00	\$0.00	\$655.20
576-612-10-00	RESIDENTIAL	1.00		0.00	\$0.00	\$655.20
576-612-11-00	RESIDENTIAL	1.00		0.00	\$0.00	\$655.20
576-621-01-00	RESIDENTIAL	1.00		0.00	\$0.00	\$655.20
576-621-02-00	RESIDENTIAL	1.00		0.00	\$0.00	\$655.20
576-621-03-00	RESIDENTIAL	1.00		0.00	\$0.00	\$655.20
576-621-04-00	RESIDENTIAL	1.00		0.00	\$0.00	\$655.20
576-621-05-00	RESIDENTIAL	1.00		0.00	\$0.00	\$655.20
576-621-06-00	RESIDENTIAL	1.00		0.00	\$0.00	\$655.20
576-621-07-00	RESIDENTIAL	1.00		0.00	\$0.00	\$655.20
576-621-08-00	RESIDENTIAL	1.00		0.00	\$0.00	\$655.20
576-621-09-00	RESIDENTIAL	1.00		0.00	\$0.00	\$655.20

¹Applies only to Residential and Vacant Residential.

²Applies only to Commercial.

Parcel Number	Property Classification	Benefit Units ¹	Annual Water Usage ²	Base Charge ²	Volume Charge ²	Total Charge
576-621-10-00	RESIDENTIAL	1.00		0.00	\$0.00	\$655.20
576-621-11-00	RESIDENTIAL	1.00		0.00	\$0.00	\$655.20
576-621-12-00	RESIDENTIAL	1.00		0.00	\$0.00	\$655.20
576-622-01-00	RESIDENTIAL	1.00		0.00	\$0.00	\$655.20
576-622-02-00	RESIDENTIAL	1.00		0.00	\$0.00	\$655.20
576-622-03-00	RESIDENTIAL	1.00		0.00	\$0.00	\$655.20
576-622-04-00	RESIDENTIAL	1.00		0.00	\$0.00	\$655.20
576-622-05-00	RESIDENTIAL	1.00		0.00	\$0.00	\$655.20
576-622-06-00	RESIDENTIAL	1.00		0.00	\$0.00	\$655.20
576-622-07-00	RESIDENTIAL	1.00		0.00	\$0.00	\$655.20
576-623-01-00	RESIDENTIAL	1.00		0.00	\$0.00	\$655.20
576-623-02-00	RESIDENTIAL	1.00		0.00	\$0.00	\$655.20
576-623-03-00	RESIDENTIAL	1.00		0.00	\$0.00	\$655.20
576-623-04-00	RESIDENTIAL	1.00		0.00	\$0.00	\$655.20
576-624-01-00	RESIDENTIAL	1.00		0.00	\$0.00	\$655.20
576-624-02-00	RESIDENTIAL	1.00		0.00	\$0.00	\$655.20
576-624-03-00	RESIDENTIAL	1.00		0.00	\$0.00	\$655.20
576-624-04-00	RESIDENTIAL	1.00		0.00	\$0.00	\$655.20
576-624-05-00	RESIDENTIAL	1.00		0.00	\$0.00	\$655.20
576-631-01-00	RESIDENTIAL	1.00		0.00	\$0.00	\$655.20
576-631-02-00	RESIDENTIAL	1.00		0.00	\$0.00	\$655.20
576-631-03-00	RESIDENTIAL	1.00		0.00	\$0.00	\$655.20
576-631-04-00	RESIDENTIAL	1.00		0.00	\$0.00	\$655.20
576-631-05-00	RESIDENTIAL	1.00		0.00	\$0.00	\$655.20
576-631-06-00	RESIDENTIAL	1.00		0.00	\$0.00	\$655.20
576-632-01-00	RESIDENTIAL	1.00		0.00	\$0.00	\$655.20
576-632-02-00	RESIDENTIAL	1.00		0.00	\$0.00	\$655.20
576-632-03-00	RESIDENTIAL	1.00		0.00	\$0.00	\$655.20
576-632-04-00	RESIDENTIAL	1.00		0.00	\$0.00	\$655.20
576-632-05-00	RESIDENTIAL	1.00		0.00	\$0.00	\$655.20
576-632-06-00	RESIDENTIAL	1.00		0.00	\$0.00	\$655.20
576-632-07-00	RESIDENTIAL	1.00		0.00	\$0.00	\$655.20
576-632-08-00	RESIDENTIAL	1.00		0.00	\$0.00	\$655.20

¹Applies only to Residential and Vacant Residential.

²Applies only to Commercial.

Parcel Number	Property Classification	Benefit Units ¹	Annual Water Usage ²	Base Charge ²	Volume Charge ²	Total Charge
576-632-09-00	RESIDENTIAL	1.00		0.00	\$0.00	\$655.20
576-632-10-00	RESIDENTIAL	1.00		0.00	\$0.00	\$655.20
576-632-11-00	RESIDENTIAL	1.00		0.00	\$0.00	\$655.20
576-632-12-00	RESIDENTIAL	1.00		0.00	\$0.00	\$655.20
576-750-01-00	RESIDENTIAL	1.00		0.00	\$0.00	\$655.20
576-750-02-00	RESIDENTIAL	1.00		0.00	\$0.00	\$655.20
576-750-03-00	RESIDENTIAL	1.00		0.00	\$0.00	\$655.20
576-750-04-00	RESIDENTIAL	1.00		0.00	\$0.00	\$655.20
576-750-05-00	RESIDENTIAL	1.00		0.00	\$0.00	\$655.20
576-750-06-00	RESIDENTIAL	1.00		0.00	\$0.00	\$655.20
576-750-07-00	RESIDENTIAL	1.00		0.00	\$0.00	\$655.20
576-750-08-00	RESIDENTIAL	1.00		0.00	\$0.00	\$655.20
576-750-09-00	RESIDENTIAL	1.00		0.00	\$0.00	\$655.20
576-750-10-00	RESIDENTIAL	1.00		0.00	\$0.00	\$655.20
576-750-11-00	RESIDENTIAL	1.00		0.00	\$0.00	\$655.20
576-750-12-00	RESIDENTIAL	1.00		0.00	\$0.00	\$655.20
576-750-13-00	RESIDENTIAL	1.00		0.00	\$0.00	\$655.20
576-750-14-00	RESIDENTIAL	1.00		0.00	\$0.00	\$655.20
576-750-15-00	RESIDENTIAL	1.00		0.00	\$0.00	\$655.20
576-750-16-00	RESIDENTIAL	1.00		0.00	\$0.00	\$655.20
576-750-17-00	RESIDENTIAL	1.00		0.00	\$0.00	\$655.20
576-750-18-00	RESIDENTIAL	1.00		0.00	\$0.00	\$655.20
576-750-19-00	RESIDENTIAL	1.00		0.00	\$0.00	\$655.20
576-750-20-00	RESIDENTIAL	1.00		0.00	\$0.00	\$655.20
576-750-21-00	RESIDENTIAL	1.00		0.00	\$0.00	\$655.20
576-750-22-00	RESIDENTIAL	1.00		0.00	\$0.00	\$655.20
576-750-23-00	RESIDENTIAL	1.00		0.00	\$0.00	\$655.20
576-750-24-00	RESIDENTIAL	1.00		0.00	\$0.00	\$655.20
576-750-25-00	RESIDENTIAL	1.00		0.00	\$0.00	\$655.20
576-750-26-00	RESIDENTIAL	1.00		0.00	\$0.00	\$655.20
576-750-27-00	RESIDENTIAL	1.00		0.00	\$0.00	\$655.20
576-750-28-00	RESIDENTIAL	1.00		0.00	\$0.00	\$655.20
576-750-29-00	RESIDENTIAL	1.00		0.00	\$0.00	\$655.20

¹Applies only to Residential and Vacant Residential.

²Applies only to Commercial.

Parcel Number	Property Classification	Benefit Units ¹	Annual Water Usage ²	Base Charge ²	Volume Charge ²	Total Charge
576-750-30-00	RESIDENTIAL	1.00		0.00	\$0.00	\$655.20
576-760-01-00	RESIDENTIAL	1.00		0.00	\$0.00	\$655.20
576-760-02-00	RESIDENTIAL	1.00		0.00	\$0.00	\$655.20
576-760-03-00	RESIDENTIAL	1.00		0.00	\$0.00	\$655.20
576-760-04-00	RESIDENTIAL	1.00		0.00	\$0.00	\$655.20
576-760-05-00	RESIDENTIAL	1.00		0.00	\$0.00	\$655.20
576-760-06-00	RESIDENTIAL	1.00		0.00	\$0.00	\$655.20
576-760-07-00	RESIDENTIAL	1.00		0.00	\$0.00	\$655.20
576-760-08-00	RESIDENTIAL	1.00		0.00	\$0.00	\$655.20
576-760-09-00	RESIDENTIAL	1.00		0.00	\$0.00	\$655.20
576-760-10-00	RESIDENTIAL	1.00		0.00	\$0.00	\$655.20
576-760-11-00	RESIDENTIAL	1.00		0.00	\$0.00	\$655.20
576-760-12-00	RESIDENTIAL	1.00		0.00	\$0.00	\$655.20
576-760-13-00	RESIDENTIAL	1.00		0.00	\$0.00	\$655.20
576-760-14-00	RESIDENTIAL	1.00		0.00	\$0.00	\$655.20
576-760-15-00	RESIDENTIAL	1.00		0.00	\$0.00	\$655.20
576-760-16-00	RESIDENTIAL	1.00		0.00	\$0.00	\$655.20
576-760-17-00	RESIDENTIAL	1.00		0.00	\$0.00	\$655.20
576-760-18-00	RESIDENTIAL	1.00		0.00	\$0.00	\$655.20
576-760-19-00	RESIDENTIAL	1.00		0.00	\$0.00	\$655.20
576-760-20-00	RESIDENTIAL	1.00		0.00	\$0.00	\$655.20
576-760-21-00	RESIDENTIAL	1.00		0.00	\$0.00	\$655.20
576-760-22-00	RESIDENTIAL	1.00		0.00	\$0.00	\$655.20
576-760-23-00	RESIDENTIAL	1.00		0.00	\$0.00	\$655.20
576-760-24-00	RESIDENTIAL	1.00		0.00	\$0.00	\$655.20
576-760-25-00	RESIDENTIAL	1.00		0.00	\$0.00	\$655.20
576-760-26-00	RESIDENTIAL	1.00		0.00	\$0.00	\$655.20
576-760-27-00	RESIDENTIAL	1.00		0.00	\$0.00	\$655.20
576-760-28-00	RESIDENTIAL	1.00		0.00	\$0.00	\$655.20
576-760-29-00	RESIDENTIAL	1.00		0.00	\$0.00	\$655.20
576-760-30-00	RESIDENTIAL	1.00		0.00	\$0.00	\$655.20
576-760-31-00	RESIDENTIAL	1.00		0.00	\$0.00	\$655.20
576-760-32-00	RESIDENTIAL	1.00		0.00	\$0.00	\$655.20

¹Applies only to Residential and Vacant Residential.

²Applies only to Commercial.

Parcel Number	Property Classification	Benefit Units ¹	Annual Water Usage ²	Base Charge ²	Volume Charge ²	Total Charge
576-760-33-00	RESIDENTIAL	1.00		0.00	\$0.00	\$655.20
576-760-34-00	RESIDENTIAL	1.00		0.00	\$0.00	\$655.20
576-760-35-00	RESIDENTIAL	1.00		0.00	\$0.00	\$655.20
576-760-36-00	RESIDENTIAL	1.00		0.00	\$0.00	\$655.20
576-760-37-00	RESIDENTIAL	1.00		0.00	\$0.00	\$655.20
576-760-38-00	RESIDENTIAL	1.00		0.00	\$0.00	\$655.20
576-760-39-00	RESIDENTIAL	1.00		0.00	\$0.00	\$655.20
576-760-40-00	RESIDENTIAL	1.00		0.00	\$0.00	\$655.20
577-011-01-00	RESIDENTIAL	1.00		0.00	\$0.00	\$655.20
577-011-02-00	RESIDENTIAL	1.00		0.00	\$0.00	\$655.20
577-011-03-00	RESIDENTIAL	1.00		0.00	\$0.00	\$655.20
577-011-04-00	RESIDENTIAL	1.00		0.00	\$0.00	\$655.20
577-011-05-00	RESIDENTIAL	1.00		0.00	\$0.00	\$655.20
577-011-06-00	RESIDENTIAL	1.00		0.00	\$0.00	\$655.20
577-011-07-00	RESIDENTIAL	2.00		0.00	\$0.00	\$1,310.40
577-011-08-00	RESIDENTIAL	1.00		0.00	\$0.00	\$655.20
577-011-09-00	RESIDENTIAL	1.00		0.00	\$0.00	\$655.20
577-011-10-00	RESIDENTIAL	2.00		0.00	\$0.00	\$1,310.40
577-011-11-00	RESIDENTIAL	1.00		0.00	\$0.00	\$655.20
577-011-12-00	RESIDENTIAL	2.00		0.00	\$0.00	\$1,310.40
577-011-13-00	RESIDENTIAL	1.00		0.00	\$0.00	\$655.20
577-011-14-00	RESIDENTIAL	1.00		0.00	\$0.00	\$655.20
577-011-15-00	RESIDENTIAL	1.00		0.00	\$0.00	\$655.20
577-011-16-00	RESIDENTIAL	1.00		0.00	\$0.00	\$655.20
577-012-01-00	RESIDENTIAL	1.00		0.00	\$0.00	\$655.20
577-012-02-00	RESIDENTIAL	2.00		0.00	\$0.00	\$1,310.40
577-012-03-00	RESIDENTIAL	1.00		0.00	\$0.00	\$655.20
577-012-04-00	RESIDENTIAL	1.00		0.00	\$0.00	\$655.20
577-012-05-00	RESIDENTIAL	1.00		0.00	\$0.00	\$655.20
577-012-06-00	RESIDENTIAL	1.00		0.00	\$0.00	\$655.20
577-012-07-00	RESIDENTIAL	2.00		0.00	\$0.00	\$1,310.40
577-012-08-00	RESIDENTIAL	1.00		0.00	\$0.00	\$655.20
577-012-09-00	RESIDENTIAL	1.00		0.00	\$0.00	\$655.20

¹Applies only to Residential and Vacant Residential.

²Applies only to Commercial.

Parcel Number	Property Classification	Benefit Units ¹	Annual Water Usage ²	Base Charge ²	Volume Charge ²	Total Charge
577-012-10-00	RESIDENTIAL	1.00		0.00	\$0.00	\$655.20
577-012-11-00	RESIDENTIAL	1.00		0.00	\$0.00	\$655.20
577-012-12-00	RESIDENTIAL	1.00		0.00	\$0.00	\$655.20
577-012-13-00	RESIDENTIAL	1.00		0.00	\$0.00	\$655.20
577-012-14-00	RESIDENTIAL	1.00		0.00	\$0.00	\$655.20
577-012-15-00	RESIDENTIAL	1.00		0.00	\$0.00	\$655.20
577-012-16-00	RESIDENTIAL	1.00		0.00	\$0.00	\$655.20
577-012-17-00	RESIDENTIAL	1.00		0.00	\$0.00	\$655.20
577-012-18-00	RESIDENTIAL	1.00		0.00	\$0.00	\$655.20
577-012-19-00	RESIDENTIAL	1.00		0.00	\$0.00	\$655.20
577-012-20-00	RESIDENTIAL	1.00		0.00	\$0.00	\$655.20
577-012-21-00	RESIDENTIAL	1.00		0.00	\$0.00	\$655.20
577-012-22-00	RESIDENTIAL	1.00		0.00	\$0.00	\$655.20
577-012-23-00	RESIDENTIAL	1.00		0.00	\$0.00	\$655.20
577-012-24-00	RESIDENTIAL	1.00		0.00	\$0.00	\$655.20
577-012-25-00	RESIDENTIAL	1.00		0.00	\$0.00	\$655.20
577-012-26-00	RESIDENTIAL	1.00		0.00	\$0.00	\$655.20
577-012-27-00	RESIDENTIAL	1.00		0.00	\$0.00	\$655.20
577-012-28-00	RESIDENTIAL	1.00		0.00	\$0.00	\$655.20
577-012-29-00	RESIDENTIAL	1.00		0.00	\$0.00	\$655.20
577-012-30-00	RESIDENTIAL	1.00		0.00	\$0.00	\$655.20
577-012-31-00	RESIDENTIAL	1.00		0.00	\$0.00	\$655.20
577-012-32-00	RESIDENTIAL	1.00		0.00	\$0.00	\$655.20
577-012-33-00	RESIDENTIAL	1.00		0.00	\$0.00	\$655.20
577-012-34-00	RESIDENTIAL	1.00		0.00	\$0.00	\$655.20
577-012-35-00	RESIDENTIAL	1.00		0.00	\$0.00	\$655.20
577-021-01-00	RESIDENTIAL	1.00		0.00	\$0.00	\$655.20
577-021-02-00	RESIDENTIAL	1.00		0.00	\$0.00	\$655.20
577-021-03-00	RESIDENTIAL	1.00		0.00	\$0.00	\$655.20
577-021-04-00	RESIDENTIAL	1.00		0.00	\$0.00	\$655.20
577-021-05-00	RESIDENTIAL	2.00		0.00	\$0.00	\$1,310.40
577-021-06-00	RESIDENTIAL	1.00		0.00	\$0.00	\$655.20
577-021-07-00	RESIDENTIAL	1.00		0.00	\$0.00	\$655.20

¹Applies only to Residential and Vacant Residential.

²Applies only to Commercial.

Parcel Number	Property Classification	Benefit Units ¹	Annual Water Usage ²	Base Charge ²	Volume Charge ²	Total Charge
577-021-08-00	RESIDENTIAL	1.00		0.00	\$0.00	\$655.20
577-021-09-00	RESIDENTIAL	1.00		0.00	\$0.00	\$655.20
577-021-10-00	RESIDENTIAL	2.00		0.00	\$0.00	\$1,310.40
577-021-11-00	RESIDENTIAL	1.00		0.00	\$0.00	\$655.20
577-021-12-00	RESIDENTIAL	1.00		0.00	\$0.00	\$655.20
577-021-13-00	RESIDENTIAL	1.00		0.00	\$0.00	\$655.20
577-021-14-00	RESIDENTIAL	1.00		0.00	\$0.00	\$655.20
577-021-15-00	RESIDENTIAL	1.00		0.00	\$0.00	\$655.20
577-021-16-00	RESIDENTIAL	1.00		0.00	\$0.00	\$655.20
577-021-17-00	RESIDENTIAL	2.00		0.00	\$0.00	\$1,310.40
577-021-18-00	RESIDENTIAL	1.00		0.00	\$0.00	\$655.20
577-021-19-00	RESIDENTIAL	1.00		0.00	\$0.00	\$655.20
577-021-20-00	RESIDENTIAL	1.00		0.00	\$0.00	\$655.20
577-021-21-00	RESIDENTIAL	1.00		0.00	\$0.00	\$655.20
577-021-22-00	RESIDENTIAL	1.00		0.00	\$0.00	\$655.20
577-021-23-00	RESIDENTIAL	1.00		0.00	\$0.00	\$655.20
577-021-24-00	RESIDENTIAL	1.00		0.00	\$0.00	\$655.20
577-021-25-00	RESIDENTIAL	1.00		0.00	\$0.00	\$655.20
577-021-26-00	RESIDENTIAL	1.00		0.00	\$0.00	\$655.20
577-021-27-00	RESIDENTIAL	1.00		0.00	\$0.00	\$655.20
577-022-01-00	RESIDENTIAL	1.00		0.00	\$0.00	\$655.20
577-022-02-00	RESIDENTIAL	1.00		0.00	\$0.00	\$655.20
577-022-03-00	RESIDENTIAL	1.00		0.00	\$0.00	\$655.20
577-022-04-00	RESIDENTIAL	2.00		0.00	\$0.00	\$1,310.40
577-022-05-00	RESIDENTIAL	1.00		0.00	\$0.00	\$655.20
577-023-01-00	RESIDENTIAL	1.00		0.00	\$0.00	\$655.20
577-023-02-00	RESIDENTIAL	1.00		0.00	\$0.00	\$655.20
577-023-03-00	RESIDENTIAL	1.00		0.00	\$0.00	\$655.20
577-023-04-00	RESIDENTIAL	1.00		0.00	\$0.00	\$655.20
577-023-05-00	RESIDENTIAL	1.00		0.00	\$0.00	\$655.20
577-023-06-00	RESIDENTIAL	1.00		0.00	\$0.00	\$655.20
577-023-07-00	RESIDENTIAL	1.00		0.00	\$0.00	\$655.20
577-023-08-00	RESIDENTIAL	1.00		0.00	\$0.00	\$655.20

¹Applies only to Residential and Vacant Residential.

²Applies only to Commercial.

Parcel Number	Property Classification	Benefit Units ¹	Annual Water Usage ²	Base Charge ²	Volume Charge ²	Total Charge
577-023-09-00	RESIDENTIAL	1.00		0.00	\$0.00	\$655.20
577-023-10-00	RESIDENTIAL	1.00		0.00	\$0.00	\$655.20
577-023-11-00	RESIDENTIAL	1.00		0.00	\$0.00	\$655.20
577-023-12-00	RESIDENTIAL	1.00		0.00	\$0.00	\$655.20
577-030-01-00	RESIDENTIAL	1.00		0.00	\$0.00	\$655.20
577-030-02-00	RESIDENTIAL	1.00		0.00	\$0.00	\$655.20
577-030-03-00	RESIDENTIAL	1.00		0.00	\$0.00	\$655.20
577-030-04-00	RESIDENTIAL	1.00		0.00	\$0.00	\$655.20
577-030-05-00	RESIDENTIAL	1.00		0.00	\$0.00	\$655.20
577-030-06-00	RESIDENTIAL	1.00		0.00	\$0.00	\$655.20
577-030-07-00	RESIDENTIAL	1.00		0.00	\$0.00	\$655.20
577-030-08-00	RESIDENTIAL	1.00		0.00	\$0.00	\$655.20
577-030-09-00	RESIDENTIAL	1.00		0.00	\$0.00	\$655.20
577-030-10-00	RESIDENTIAL	1.00		0.00	\$0.00	\$655.20
577-030-11-00	RESIDENTIAL	1.00		0.00	\$0.00	\$655.20
577-030-12-00	RESIDENTIAL	1.00		0.00	\$0.00	\$655.20
577-030-13-00	RESIDENTIAL	1.00		0.00	\$0.00	\$655.20
577-030-14-00	RESIDENTIAL	1.00		0.00	\$0.00	\$655.20
577-030-15-00	RESIDENTIAL	1.00		0.00	\$0.00	\$655.20
577-030-16-00	RESIDENTIAL	1.00		0.00	\$0.00	\$655.20
577-030-17-00	RESIDENTIAL	1.00		0.00	\$0.00	\$655.20
577-030-18-00	RESIDENTIAL	1.00		0.00	\$0.00	\$655.20
577-030-19-00	RESIDENTIAL	1.00		0.00	\$0.00	\$655.20
577-030-20-00	RESIDENTIAL	1.00		0.00	\$0.00	\$655.20
577-030-21-00	RESIDENTIAL	1.00		0.00	\$0.00	\$655.20
577-040-01-00	RESIDENTIAL	2.00		0.00	\$0.00	\$1,310.40
577-040-09-00	RESIDENTIAL	1.00		0.00	\$0.00	\$655.20
577-040-10-00	RESIDENTIAL	1.00		0.00	\$0.00	\$655.20
577-040-11-00	RESIDENTIAL	1.00		0.00	\$0.00	\$655.20
577-040-12-00	RESIDENTIAL	1.00		0.00	\$0.00	\$655.20
577-040-13-00	RESIDENTIAL	1.00		0.00	\$0.00	\$655.20
577-040-14-00	RESIDENTIAL	1.00		0.00	\$0.00	\$655.20
577-040-15-00	RESIDENTIAL	1.00		0.00	\$0.00	\$655.20

¹Applies only to Residential and Vacant Residential.

²Applies only to Commercial.

Parcel Number	Property Classification	Benefit Units ¹	Annual Water Usage ²	Base Charge ²	Volume Charge ²	Total Charge
577-040-16-00	RESIDENTIAL	1.00		0.00	\$0.00	\$655.20
577-040-17-00	RESIDENTIAL	1.00		0.00	\$0.00	\$655.20
577-040-18-00	RESIDENTIAL	1.00		0.00	\$0.00	\$655.20
577-040-19-00	RESIDENTIAL	2.00		0.00	\$0.00	\$1,310.40
577-040-20-00	RESIDENTIAL	1.00		0.00	\$0.00	\$655.20
577-040-21-00	RESIDENTIAL	2.00		0.00	\$0.00	\$1,310.40
577-050-05-00	RESIDENTIAL	2.00		0.00	\$0.00	\$1,310.40
577-050-37-00	COMMERCIAL LOW		74	655.20	\$70.40	\$725.60
577-050-38-00	RESIDENTIAL	1.00		0.00	\$0.00	\$655.20
577-050-39-00	RESIDENTIAL	1.00		0.00	\$0.00	\$655.20
577-050-40-00	COMMERCIAL LOW		3,001	655.20	\$20,556.80	\$21,212.00
577-050-41-00	COMMERCIAL LOW		2,831	655.20	\$19,360.00	\$20,015.20
577-060-03-00	RESIDENTIAL	1.00		0.00	\$0.00	\$655.20
577-060-04-00	RESIDENTIAL	1.00		0.00	\$0.00	\$655.20
577-060-09-00	RESIDENTIAL	1.00		0.00	\$0.00	\$655.20
577-060-12-00	RESIDENTIAL	1.00		0.00	\$0.00	\$655.20
577-060-16-00	COMMERCIAL LOW		138	655.20	\$401.28	\$1,056.48
577-060-18-00	RESIDENTIAL	1.00		0.00	\$0.00	\$655.20
577-060-19-00	RESIDENTIAL	1.00		0.00	\$0.00	\$655.20
577-060-23-00	RESIDENTIAL	1.00		0.00	\$0.00	\$655.20
577-060-24-00	RESIDENTIAL	1.00		0.00	\$0.00	\$655.20
577-060-25-00	RESIDENTIAL	1.00		0.00	\$0.00	\$655.20
577-060-26-00	RESIDENTIAL	1.00		0.00	\$0.00	\$655.20
577-060-27-00	RESIDENTIAL	1.00		0.00	\$0.00	\$655.20
577-060-28-00	RESIDENTIAL	1.00		0.00	\$0.00	\$655.20
577-060-29-00	RESIDENTIAL	1.00		0.00	\$0.00	\$655.20
577-060-30-00	RESIDENTIAL	1.00		0.00	\$0.00	\$655.20
577-060-31-00	RESIDENTIAL	2.00		0.00	\$0.00	\$1,310.40
577-060-32-00	RESIDENTIAL	1.00		0.00	\$0.00	\$655.20
577-060-33-00	RESIDENTIAL	1.00		0.00	\$0.00	\$655.20
577-060-34-00	RESIDENTIAL	1.00		0.00	\$0.00	\$655.20
577-060-35-00	RESIDENTIAL	1.00		0.00	\$0.00	\$655.20
577-060-36-00	RESIDENTIAL	1.00		0.00	\$0.00	\$655.20

¹Applies only to Residential and Vacant Residential.

²Applies only to Commercial.

Parcel Number	Property Classification	Benefit Units ¹	Annual Water Usage ²	Base Charge ²	Volume Charge ²	Total Charge
577-060-37-00	RESIDENTIAL	1.00		0.00	\$0.00	\$655.20
577-060-38-00	RESIDENTIAL	1.00		0.00	\$0.00	\$655.20
577-060-39-00	RESIDENTIAL	1.00		0.00	\$0.00	\$655.20
577-071-01-00	RESIDENTIAL	2.00		0.00	\$0.00	\$1,310.40
577-071-02-00	RESIDENTIAL	1.00		0.00	\$0.00	\$655.20
577-071-03-00	RESIDENTIAL	1.00		0.00	\$0.00	\$655.20
577-071-04-00	RESIDENTIAL	1.00		0.00	\$0.00	\$655.20
577-071-05-00	RESIDENTIAL	1.00		0.00	\$0.00	\$655.20
577-071-06-00	RESIDENTIAL	1.00		0.00	\$0.00	\$655.20
577-071-07-00	RESIDENTIAL	1.00		0.00	\$0.00	\$655.20
577-071-08-00	RESIDENTIAL	1.00		0.00	\$0.00	\$655.20
577-071-09-00	RESIDENTIAL	1.00		0.00	\$0.00	\$655.20
577-071-10-00	RESIDENTIAL	1.00		0.00	\$0.00	\$655.20
577-071-11-00	RESIDENTIAL	1.00		0.00	\$0.00	\$655.20
577-071-12-00	RESIDENTIAL	1.00		0.00	\$0.00	\$655.20
577-071-13-00	RESIDENTIAL	1.00		0.00	\$0.00	\$655.20
577-071-14-00	RESIDENTIAL	1.00		0.00	\$0.00	\$655.20
577-071-15-00	RESIDENTIAL	1.00		0.00	\$0.00	\$655.20
577-071-16-00	RESIDENTIAL	1.00		0.00	\$0.00	\$655.20
577-071-17-00	RESIDENTIAL	1.00		0.00	\$0.00	\$655.20
577-071-18-00	RESIDENTIAL	1.00		0.00	\$0.00	\$655.20
577-071-19-00	RESIDENTIAL	1.00		0.00	\$0.00	\$655.20
577-071-20-00	RESIDENTIAL	1.00		0.00	\$0.00	\$655.20
577-071-21-00	RESIDENTIAL	1.00		0.00	\$0.00	\$655.20
577-071-22-00	RESIDENTIAL	2.00		0.00	\$0.00	\$1,310.40
577-071-23-00	RESIDENTIAL	1.00		0.00	\$0.00	\$655.20
577-071-25-00	RESIDENTIAL	2.00		0.00	\$0.00	\$1,310.40
577-072-01-00	RESIDENTIAL	1.00		0.00	\$0.00	\$655.20
577-072-02-00	RESIDENTIAL	1.00		0.00	\$0.00	\$655.20
577-072-03-00	RESIDENTIAL	1.00		0.00	\$0.00	\$655.20
577-072-04-00	RESIDENTIAL	1.00		0.00	\$0.00	\$655.20
577-072-05-00	RESIDENTIAL	1.00		0.00	\$0.00	\$655.20
577-072-06-00	RESIDENTIAL	1.00		0.00	\$0.00	\$655.20

¹Applies only to Residential and Vacant Residential.

²Applies only to Commercial.

Parcel Number	Property Classification	Benefit Units ¹	Annual Water Usage ²	Base Charge ²	Volume Charge ²	Total Charge
577-072-07-00	RESIDENTIAL	1.00		0.00	\$0.00	\$655.20
577-072-08-00	RESIDENTIAL	1.00		0.00	\$0.00	\$655.20
577-072-09-00	RESIDENTIAL	1.00		0.00	\$0.00	\$655.20
577-080-04-00	RESIDENTIAL	1.00		0.00	\$0.00	\$655.20
577-080-05-00	RESIDENTIAL	1.00		0.00	\$0.00	\$655.20
577-080-06-00	RESIDENTIAL	1.00		0.00	\$0.00	\$655.20
577-080-07-00	RESIDENTIAL	1.00		0.00	\$0.00	\$655.20
577-080-08-00	RESIDENTIAL	1.00		0.00	\$0.00	\$655.20
577-080-09-00	RESIDENTIAL	1.00		0.00	\$0.00	\$655.20
577-080-13-00	RESIDENTIAL	1.00		0.00	\$0.00	\$655.20
577-080-14-00	RESIDENTIAL	1.00		0.00	\$0.00	\$655.20
577-080-15-00	RESIDENTIAL	1.00		0.00	\$0.00	\$655.20
577-080-17-00	RESIDENTIAL	1.00		0.00	\$0.00	\$655.20
577-080-18-00	RESIDENTIAL	2.00		0.00	\$0.00	\$1,310.40
577-080-20-00	COMMERCIAL LOW		766	655.20	\$4,822.40	\$5,477.60
577-080-21-00	RESIDENTIAL	1.00		0.00	\$0.00	\$655.20
577-080-22-00	RESIDENTIAL	1.00		0.00	\$0.00	\$655.20
577-080-23-00	RESIDENTIAL	23.00		0.00	\$0.00	\$15,069.60
577-091-01-00	RESIDENTIAL	2.00		0.00	\$0.00	\$1,310.40
577-091-02-00	RESIDENTIAL	1.00		0.00	\$0.00	\$655.20
577-091-03-00	RESIDENTIAL	2.00		0.00	\$0.00	\$1,310.40
577-091-04-00	RESIDENTIAL	1.00		0.00	\$0.00	\$655.20
577-091-05-00	RESIDENTIAL	2.00		0.00	\$0.00	\$1,310.40
577-091-06-00	RESIDENTIAL	1.00		0.00	\$0.00	\$655.20
577-091-07-00	RESIDENTIAL	1.00		0.00	\$0.00	\$655.20
577-091-08-00	RESIDENTIAL	1.00		0.00	\$0.00	\$655.20
577-091-09-00	RESIDENTIAL	2.00		0.00	\$0.00	\$1,310.40
577-091-10-00	RESIDENTIAL	2.00		0.00	\$0.00	\$1,310.40
577-091-11-00	RESIDENTIAL	1.00		0.00	\$0.00	\$655.20
577-091-12-00	RESIDENTIAL	2.00		0.00	\$0.00	\$1,310.40
577-091-13-00	RESIDENTIAL	1.00		0.00	\$0.00	\$655.20
577-091-14-00	RESIDENTIAL	1.00		0.00	\$0.00	\$655.20
577-091-15-00	RESIDENTIAL	1.00		0.00	\$0.00	\$655.20

¹Applies only to Residential and Vacant Residential.

²Applies only to Commercial.

Parcel Number	Property Classification	Benefit Units ¹	Annual Water Usage ²	Base Charge ²	Volume Charge ²	Total Charge
577-091-16-00	RESIDENTIAL	1.00		0.00	\$0.00	\$655.20
577-091-17-00	RESIDENTIAL	1.00		0.00	\$0.00	\$655.20
577-091-18-00	RESIDENTIAL	1.00		0.00	\$0.00	\$655.20
577-091-19-00	RESIDENTIAL	1.00		0.00	\$0.00	\$655.20
577-091-20-00	RESIDENTIAL	1.00		0.00	\$0.00	\$655.20
577-091-21-00	RESIDENTIAL	1.00		0.00	\$0.00	\$655.20
577-091-22-00	RESIDENTIAL	1.00		0.00	\$0.00	\$655.20
577-091-23-00	RESIDENTIAL	1.00		0.00	\$0.00	\$655.20
577-091-24-00	RESIDENTIAL	1.00		0.00	\$0.00	\$655.20
577-091-25-00	RESIDENTIAL	1.00		0.00	\$0.00	\$655.20
577-091-26-00	RESIDENTIAL	1.00		0.00	\$0.00	\$655.20
577-092-01-00	RESIDENTIAL	1.00		0.00	\$0.00	\$655.20
577-092-02-00	RESIDENTIAL	2.00		0.00	\$0.00	\$1,310.40
577-092-03-00	RESIDENTIAL	1.00		0.00	\$0.00	\$655.20
577-092-04-00	RESIDENTIAL	1.00		0.00	\$0.00	\$655.20
577-092-05-00	RESIDENTIAL	1.00		0.00	\$0.00	\$655.20
577-092-06-00	RESIDENTIAL	2.00		0.00	\$0.00	\$1,310.40
577-092-07-00	RESIDENTIAL	1.00		0.00	\$0.00	\$655.20
577-092-08-00	RESIDENTIAL	2.00		0.00	\$0.00	\$1,310.40
577-092-09-00	RESIDENTIAL	2.00		0.00	\$0.00	\$1,310.40
577-092-10-00	RESIDENTIAL	1.00		0.00	\$0.00	\$655.20
577-092-11-00	RESIDENTIAL	1.00		0.00	\$0.00	\$655.20
577-092-12-00	RESIDENTIAL	1.00		0.00	\$0.00	\$655.20
577-092-13-00	RESIDENTIAL	1.00		0.00	\$0.00	\$655.20
577-092-14-00	RESIDENTIAL	1.00		0.00	\$0.00	\$655.20
577-092-15-00	RESIDENTIAL	1.00		0.00	\$0.00	\$655.20
577-092-16-00	RESIDENTIAL	1.00		0.00	\$0.00	\$655.20
577-092-17-00	RESIDENTIAL	1.00		0.00	\$0.00	\$655.20
577-092-18-00	RESIDENTIAL	1.00		0.00	\$0.00	\$655.20
577-092-19-00	RESIDENTIAL	1.00		0.00	\$0.00	\$655.20
577-092-20-00	RESIDENTIAL	1.00		0.00	\$0.00	\$655.20
577-092-21-00	RESIDENTIAL	1.00		0.00	\$0.00	\$655.20
577-092-22-00	RESIDENTIAL	1.00		0.00	\$0.00	\$655.20

¹Applies only to Residential and Vacant Residential.

²Applies only to Commercial.

Parcel Number	Property Classification	Benefit Units ¹	Annual Water Usage ²	Base Charge ²	Volume Charge ²	Total Charge
577-092-27-00	RESIDENTIAL	1.00		0.00	\$0.00	\$655.20
577-092-29-00	RESIDENTIAL	1.00		0.00	\$0.00	\$655.20
577-100-01-00	RESIDENTIAL	1.00		0.00	\$0.00	\$655.20
577-100-02-00	RESIDENTIAL	1.00		0.00	\$0.00	\$655.20
577-100-03-00	RESIDENTIAL	1.00		0.00	\$0.00	\$655.20
577-100-04-00	RESIDENTIAL	1.00		0.00	\$0.00	\$655.20
577-100-05-00	RESIDENTIAL	1.00		0.00	\$0.00	\$655.20
577-100-06-00	RESIDENTIAL	1.00		0.00	\$0.00	\$655.20
577-100-07-00	RESIDENTIAL	1.00		0.00	\$0.00	\$655.20
577-100-08-00	RESIDENTIAL	1.00		0.00	\$0.00	\$655.20
577-100-09-00	RESIDENTIAL	1.00		0.00	\$0.00	\$655.20
577-100-10-00	RESIDENTIAL	1.00		0.00	\$0.00	\$655.20
577-100-11-00	RESIDENTIAL	1.00		0.00	\$0.00	\$655.20
577-100-12-00	RESIDENTIAL	1.00		0.00	\$0.00	\$655.20
577-100-13-00	RESIDENTIAL	1.00		0.00	\$0.00	\$655.20
577-100-14-00	RESIDENTIAL	1.00		0.00	\$0.00	\$655.20
577-100-15-00	RESIDENTIAL	2.00		0.00	\$0.00	\$1,310.40
577-100-16-00	RESIDENTIAL	1.00		0.00	\$0.00	\$655.20
577-100-17-00	RESIDENTIAL	2.00		0.00	\$0.00	\$1,310.40
577-100-18-00	RESIDENTIAL	1.00		0.00	\$0.00	\$655.20
577-100-19-00	RESIDENTIAL	2.00		0.00	\$0.00	\$1,310.40
577-100-20-00	RESIDENTIAL	2.00		0.00	\$0.00	\$1,310.40
577-100-21-00	RESIDENTIAL	1.00		0.00	\$0.00	\$655.20
577-100-22-00	RESIDENTIAL	1.00		0.00	\$0.00	\$655.20
577-100-23-00	RESIDENTIAL	1.00		0.00	\$0.00	\$655.20
577-100-24-00	RESIDENTIAL	1.00		0.00	\$0.00	\$655.20
577-100-25-00	RESIDENTIAL	1.00		0.00	\$0.00	\$655.20
577-110-02-00	RESIDENTIAL	1.00		0.00	\$0.00	\$655.20
577-110-03-00	RESIDENTIAL	1.00		0.00	\$0.00	\$655.20
577-110-04-00	RESIDENTIAL	2.00		0.00	\$0.00	\$1,310.40
577-110-05-00	RESIDENTIAL	2.00		0.00	\$0.00	\$1,310.40
577-110-06-00	RESIDENTIAL	1.00		0.00	\$0.00	\$655.20
577-110-07-00	RESIDENTIAL	1.00		0.00	\$0.00	\$655.20

¹Applies only to Residential and Vacant Residential.

²Applies only to Commercial.

Parcel Number	Property Classification	Benefit Units ¹	Annual Water Usage ²	Base Charge ²	Volume Charge ²	Total Charge
577-110-08-00	RESIDENTIAL	1.00		0.00	\$0.00	\$655.20
577-110-09-00	RESIDENTIAL	1.00		0.00	\$0.00	\$655.20
577-110-10-00	RESIDENTIAL	1.00		0.00	\$0.00	\$655.20
577-110-11-00	RESIDENTIAL	1.00		0.00	\$0.00	\$655.20
577-110-12-00	RESIDENTIAL	1.00		0.00	\$0.00	\$655.20
577-110-13-00	RESIDENTIAL	1.00		0.00	\$0.00	\$655.20
577-110-14-00	RESIDENTIAL	1.00		0.00	\$0.00	\$655.20
577-110-15-00	RESIDENTIAL	1.00		0.00	\$0.00	\$655.20
577-110-16-00	RESIDENTIAL	1.00		0.00	\$0.00	\$655.20
577-110-17-00	RESIDENTIAL	1.00		0.00	\$0.00	\$655.20
577-110-19-00	RESIDENTIAL	1.00		0.00	\$0.00	\$655.20
577-110-22-00	RESIDENTIAL	1.00		0.00	\$0.00	\$655.20
577-120-01-00	COMMERCIAL MEDIUM		11	655.20	\$0.00	\$655.20
577-120-11-00	RESIDENTIAL	2.00		0.00	\$0.00	\$1,310.40
577-120-12-00	COMMERCIAL LOW		110	655.20	\$204.16	\$859.36
577-120-13-00	RESIDENTIAL	1.00		0.00	\$0.00	\$655.20
577-120-15-00	RESIDENTIAL	2.00		0.00	\$0.00	\$1,310.40
577-120-17-00	RESIDENTIAL	1.00		0.00	\$0.00	\$655.20
577-120-19-00	COMMERCIAL LOW		268	655.20	\$1,316.48	\$1,971.68
577-120-21-00	RESIDENTIAL	2.00		0.00	\$0.00	\$1,310.40
577-120-23-00	RESIDENTIAL	1.00		0.00	\$0.00	\$655.20
577-120-26-00	COMMERCIAL LOW		77	655.20	\$35.20	\$690.40
577-120-27-00	COMMERCIAL LOW		74	655.20	\$59.84	\$715.04
577-130-01-00	RESIDENTIAL	2.00		0.00	\$0.00	\$1,310.40
577-130-11-00	RESIDENTIAL	1.00		0.00	\$0.00	\$655.20
577-130-12-00	RESIDENTIAL	1.00		0.00	\$0.00	\$655.20
577-130-13-00	RESIDENTIAL	2.00		0.00	\$0.00	\$1,310.40
577-130-15-00	RESIDENTIAL	1.00		0.00	\$0.00	\$655.20
577-130-16-00	RESIDENTIAL	1.00		0.00	\$0.00	\$655.20
577-130-17-00	RESIDENTIAL	1.00		0.00	\$0.00	\$655.20
577-130-18-00	RESIDENTIAL	1.00		0.00	\$0.00	\$655.20
577-130-19-00	RESIDENTIAL	1.00		0.00	\$0.00	\$655.20
577-130-20-00	RESIDENTIAL	1.00		0.00	\$0.00	\$655.20

¹Applies only to Residential and Vacant Residential.

²Applies only to Commercial.

Parcel Number	Property Classification	Benefit Units ¹	Annual Water Usage ²	Base Charge ²	Volume Charge ²	Total Charge
577-130-21-00	RESIDENTIAL	2.00		0.00	\$0.00	\$1,310.40
577-130-22-00	RESIDENTIAL	1.00		0.00	\$0.00	\$655.20
577-130-23-00	RESIDENTIAL	2.00		0.00	\$0.00	\$1,310.40
577-130-24-00	RESIDENTIAL	1.00		0.00	\$0.00	\$655.20
577-130-25-00	RESIDENTIAL	1.00		0.00	\$0.00	\$655.20
577-130-26-00	RESIDENTIAL	1.00		0.00	\$0.00	\$655.20
577-141-01-00	RESIDENTIAL	2.00		0.00	\$0.00	\$1,310.40
577-141-03-00	RESIDENTIAL	1.00		0.00	\$0.00	\$655.20
577-141-04-00	RESIDENTIAL	1.00		0.00	\$0.00	\$655.20
577-141-07-00	RESIDENTIAL	2.00		0.00	\$0.00	\$1,310.40
577-141-10-00	RESIDENTIAL	1.00		0.00	\$0.00	\$655.20
577-141-11-00	RESIDENTIAL	1.00		0.00	\$0.00	\$655.20
577-141-12-00	RESIDENTIAL	1.00		0.00	\$0.00	\$655.20
577-141-13-00	RESIDENTIAL	1.00		0.00	\$0.00	\$655.20
577-141-18-00	RESIDENTIAL	1.00		0.00	\$0.00	\$655.20
577-141-19-00	RESIDENTIAL	1.00		0.00	\$0.00	\$655.20
577-141-20-00	RESIDENTIAL	1.00		0.00	\$0.00	\$655.20
577-141-24-00	RESIDENTIAL	2.00		0.00	\$0.00	\$1,310.40
577-141-25-00	RESIDENTIAL	1.00		0.00	\$0.00	\$655.20
577-141-26-00	RESIDENTIAL	1.00		0.00	\$0.00	\$655.20
577-141-27-00	RESIDENTIAL	1.00		0.00	\$0.00	\$655.20
577-141-31-00	RESIDENTIAL	1.00		0.00	\$0.00	\$655.20
577-141-32-00	RESIDENTIAL	1.00		0.00	\$0.00	\$655.20
577-141-33-00	RESIDENTIAL	1.00		0.00	\$0.00	\$655.20
577-141-34-00	RESIDENTIAL	1.00		0.00	\$0.00	\$655.20
577-141-35-00	RESIDENTIAL	1.00		0.00	\$0.00	\$655.20
577-141-36-00	RESIDENTIAL	1.00		0.00	\$0.00	\$655.20
577-141-37-00	RESIDENTIAL	1.00		0.00	\$0.00	\$655.20
577-141-38-00	RESIDENTIAL	1.00		0.00	\$0.00	\$655.20
577-141-39-00	RESIDENTIAL	1.00		0.00	\$0.00	\$655.20
577-141-40-00	RESIDENTIAL	1.00		0.00	\$0.00	\$655.20
577-141-41-00	RESIDENTIAL	1.00		0.00	\$0.00	\$655.20
577-141-42-00	RESIDENTIAL	1.00		0.00	\$0.00	\$655.20

¹Applies only to Residential and Vacant Residential.

²Applies only to Commercial.

Parcel Number	Property Classification	Benefit Units ¹	Annual Water Usage ²	Base Charge ²	Volume Charge ²	Total Charge
577-141-43-00	RESIDENTIAL	1.00		0.00	\$0.00	\$655.20
577-141-44-00	RESIDENTIAL	1.00		0.00	\$0.00	\$655.20
577-141-45-00	RESIDENTIAL	1.00		0.00	\$0.00	\$655.20
577-141-46-00	RESIDENTIAL	2.00		0.00	\$0.00	\$1,310.40
577-141-47-00	RESIDENTIAL	1.00		0.00	\$0.00	\$655.20
577-141-48-00	RESIDENTIAL	1.00		0.00	\$0.00	\$655.20
577-141-49-00	RESIDENTIAL	1.00		0.00	\$0.00	\$655.20
577-141-50-00	RESIDENTIAL	1.00		0.00	\$0.00	\$655.20
577-141-51-00	RESIDENTIAL	1.00		0.00	\$0.00	\$655.20
577-141-52-00	RESIDENTIAL	1.00		0.00	\$0.00	\$655.20
577-141-53-00	RESIDENTIAL	1.00		0.00	\$0.00	\$655.20
577-141-55-00	RESIDENTIAL	2.00		0.00	\$0.00	\$1,310.40
577-141-56-00	RESIDENTIAL	1.00		0.00	\$0.00	\$655.20
577-141-57-00	RESIDENTIAL	1.00		0.00	\$0.00	\$655.20
577-141-58-00	RESIDENTIAL	1.00		0.00	\$0.00	\$655.20
577-141-59-00	RESIDENTIAL	1.00		0.00	\$0.00	\$655.20
577-150-02-00	RESIDENTIAL	4.00		0.00	\$0.00	\$2,620.80
577-150-05-00	RESIDENTIAL	1.00		0.00	\$0.00	\$655.20
577-150-09-00	RESIDENTIAL	1.00		0.00	\$0.00	\$655.20
577-150-14-00	RESIDENTIAL	2.00		0.00	\$0.00	\$1,310.40
577-150-16-00	RESIDENTIAL	3.00		0.00	\$0.00	\$1,965.60
577-150-17-00	RESIDENTIAL	1.00		0.00	\$0.00	\$655.20
577-150-18-00	RESIDENTIAL	1.00		0.00	\$0.00	\$655.20
577-150-20-00	RESIDENTIAL	1.00		0.00	\$0.00	\$655.20
577-150-21-00	RESIDENTIAL	1.00		0.00	\$0.00	\$655.20
577-150-24-00	RESIDENTIAL	1.00		0.00	\$0.00	\$655.20
577-150-25-00	RESIDENTIAL	2.00		0.00	\$0.00	\$1,310.40
577-150-26-00	RESIDENTIAL	1.00		0.00	\$0.00	\$655.20
577-150-27-00	RESIDENTIAL	1.00		0.00	\$0.00	\$655.20
577-150-29-00	RESIDENTIAL	2.00		0.00	\$0.00	\$1,310.40
577-150-38-00	RESIDENTIAL	1.00		0.00	\$0.00	\$655.20
577-150-39-00	RESIDENTIAL	1.00		0.00	\$0.00	\$655.20
577-150-40-00	RESIDENTIAL	1.00		0.00	\$0.00	\$655.20

¹Applies only to Residential and Vacant Residential.

²Applies only to Commercial.

Parcel Number	Property Classification	Benefit Units ¹	Annual Water Usage ²	Base Charge ²	Volume Charge ²	Total Charge
577-150-42-00	RESIDENTIAL	1.00		0.00	\$0.00	\$655.20
577-150-43-00	RESIDENTIAL	1.00		0.00	\$0.00	\$655.20
577-150-44-00	RESIDENTIAL	1.00		0.00	\$0.00	\$655.20
577-150-48-00	RESIDENTIAL	1.00		0.00	\$0.00	\$655.20
577-150-50-00	RESIDENTIAL	1.00		0.00	\$0.00	\$655.20
577-150-52-00	VACANT RESIDENTIAL	1.00		0.00	\$0.00	\$58.64
577-150-54-00	RESIDENTIAL	1.00		0.00	\$0.00	\$655.20
577-150-55-00	RESIDENTIAL	1.00		0.00	\$0.00	\$655.20
577-150-58-00	RESIDENTIAL	1.00		0.00	\$0.00	\$655.20
577-150-63-00	RESIDENTIAL	1.00		0.00	\$0.00	\$655.20
577-150-64-00	RESIDENTIAL	1.00		0.00	\$0.00	\$655.20
577-150-68-00	RESIDENTIAL	2.00		0.00	\$0.00	\$1,310.40
577-150-69-00	RESIDENTIAL	2.00		0.00	\$0.00	\$1,310.40
577-150-70-00	RESIDENTIAL	1.00		0.00	\$0.00	\$655.20
577-150-71-00	RESIDENTIAL	1.00		0.00	\$0.00	\$655.20
577-150-72-00	RESIDENTIAL	1.00		0.00	\$0.00	\$655.20
577-150-73-00	RESIDENTIAL	2.00		0.00	\$0.00	\$1,310.40
577-150-74-00	RESIDENTIAL	1.00		0.00	\$0.00	\$655.20
577-150-75-00	RESIDENTIAL	1.00		0.00	\$0.00	\$655.20
577-150-76-00	RESIDENTIAL	1.00		0.00	\$0.00	\$655.20
577-150-77-00	RESIDENTIAL	2.00		0.00	\$0.00	\$1,310.40
577-150-80-00	RESIDENTIAL	1.00		0.00	\$0.00	\$655.20
577-150-81-00	RESIDENTIAL	1.00		0.00	\$0.00	\$655.20
577-150-82-00	RESIDENTIAL	1.00		0.00	\$0.00	\$655.20
577-150-83-00	RESIDENTIAL	6.00		0.00	\$0.00	\$3,931.20
577-150-84-00	RESIDENTIAL	2.00		0.00	\$0.00	\$1,310.40
577-161-01-00	COMMERCIAL LOW		2,428	655.20	\$16,522.88	\$17,178.08
577-161-02-00	RESIDENTIAL	2.00		0.00	\$0.00	\$1,310.40
577-161-03-00	RESIDENTIAL	2.00		0.00	\$0.00	\$1,310.40
577-161-04-00	RESIDENTIAL	2.00		0.00	\$0.00	\$1,310.40
577-161-05-00	RESIDENTIAL	2.00		0.00	\$0.00	\$1,310.40
577-161-07-00	RESIDENTIAL	1.00		0.00	\$0.00	\$655.20
577-161-08-00	RESIDENTIAL	1.00		0.00	\$0.00	\$655.20

¹Applies only to Residential and Vacant Residential.

²Applies only to Commercial.

Parcel Number	Property Classification	Benefit Units ¹	Annual Water Usage ²	Base Charge ²	Volume Charge ²	Total Charge
577-161-09-00	RESIDENTIAL	1.00		0.00	\$0.00	\$655.20
577-161-21-00	RESIDENTIAL	2.00		0.00	\$0.00	\$1,310.40
577-161-22-00	RESIDENTIAL	1.00		0.00	\$0.00	\$655.20
577-161-23-00	RESIDENTIAL	2.00		0.00	\$0.00	\$1,310.40
577-171-01-00	RESIDENTIAL	1.00		0.00	\$0.00	\$655.20
577-171-02-00	RESIDENTIAL	1.00		0.00	\$0.00	\$655.20
577-171-03-00	RESIDENTIAL	1.00		0.00	\$0.00	\$655.20
577-171-04-00	RESIDENTIAL	1.00		0.00	\$0.00	\$655.20
577-171-05-00	RESIDENTIAL	1.00		0.00	\$0.00	\$655.20
577-171-06-00	RESIDENTIAL	1.00		0.00	\$0.00	\$655.20
577-171-07-00	RESIDENTIAL	1.00		0.00	\$0.00	\$655.20
577-171-08-00	RESIDENTIAL	1.00		0.00	\$0.00	\$655.20
577-171-09-00	RESIDENTIAL	1.00		0.00	\$0.00	\$655.20
577-171-10-00	RESIDENTIAL	1.00		0.00	\$0.00	\$655.20
577-171-11-00	RESIDENTIAL	1.00		0.00	\$0.00	\$655.20
577-171-12-00	RESIDENTIAL	1.00		0.00	\$0.00	\$655.20
577-171-13-00	RESIDENTIAL	2.00		0.00	\$0.00	\$1,310.40
577-171-14-00	RESIDENTIAL	1.00		0.00	\$0.00	\$655.20
577-171-15-00	RESIDENTIAL	1.00		0.00	\$0.00	\$655.20
577-171-16-00	RESIDENTIAL	2.00		0.00	\$0.00	\$1,310.40
577-171-17-00	RESIDENTIAL	1.00		0.00	\$0.00	\$655.20
577-171-18-00	RESIDENTIAL	1.00		0.00	\$0.00	\$655.20
577-171-19-00	RESIDENTIAL	1.00		0.00	\$0.00	\$655.20
577-171-20-00	RESIDENTIAL	1.00		0.00	\$0.00	\$655.20
577-171-21-00	RESIDENTIAL	1.00		0.00	\$0.00	\$655.20
577-171-22-00	RESIDENTIAL	2.00		0.00	\$0.00	\$1,310.40
577-172-01-00	RESIDENTIAL	1.00		0.00	\$0.00	\$655.20
577-172-02-00	RESIDENTIAL	1.00		0.00	\$0.00	\$655.20
577-172-03-00	RESIDENTIAL	1.00		0.00	\$0.00	\$655.20
577-172-04-00	RESIDENTIAL	1.00		0.00	\$0.00	\$655.20
577-172-05-00	RESIDENTIAL	1.00		0.00	\$0.00	\$655.20
577-172-06-00	RESIDENTIAL	1.00		0.00	\$0.00	\$655.20
577-172-07-00	RESIDENTIAL	1.00		0.00	\$0.00	\$655.20

¹Applies only to Residential and Vacant Residential.

²Applies only to Commercial.

Parcel Number	Property Classification	Benefit Units ¹	Annual Water Usage ²	Base Charge ²	Volume Charge ²	Total Charge
577-172-08-00	RESIDENTIAL	1.00		0.00	\$0.00	\$655.20
577-172-09-00	RESIDENTIAL	1.00		0.00	\$0.00	\$655.20
577-172-10-00	RESIDENTIAL	2.00		0.00	\$0.00	\$1,310.40
577-172-11-00	RESIDENTIAL	1.00		0.00	\$0.00	\$655.20
577-172-12-00	RESIDENTIAL	1.00		0.00	\$0.00	\$655.20
577-173-03-00	RESIDENTIAL	1.00		0.00	\$0.00	\$655.20
577-173-04-00	RESIDENTIAL	2.00		0.00	\$0.00	\$1,310.40
577-173-05-00	RESIDENTIAL	1.00		0.00	\$0.00	\$655.20
577-173-06-00	RESIDENTIAL	1.00		0.00	\$0.00	\$655.20
577-173-07-00	RESIDENTIAL	1.00		0.00	\$0.00	\$655.20
577-173-08-00	RESIDENTIAL	1.00		0.00	\$0.00	\$655.20
577-173-09-00	RESIDENTIAL	1.00		0.00	\$0.00	\$655.20
577-173-10-00	RESIDENTIAL	2.00		0.00	\$0.00	\$1,310.40
577-173-11-00	RESIDENTIAL	2.00		0.00	\$0.00	\$1,310.40
577-173-12-00	RESIDENTIAL	1.00		0.00	\$0.00	\$655.20
577-181-01-00	RESIDENTIAL	1.00		0.00	\$0.00	\$655.20
577-181-02-00	RESIDENTIAL	1.00		0.00	\$0.00	\$655.20
577-181-03-00	RESIDENTIAL	1.00		0.00	\$0.00	\$655.20
577-181-04-00	RESIDENTIAL	1.00		0.00	\$0.00	\$655.20
577-181-05-00	RESIDENTIAL	2.00		0.00	\$0.00	\$1,310.40
577-181-06-00	RESIDENTIAL	2.00		0.00	\$0.00	\$1,310.40
577-181-07-00	RESIDENTIAL	1.00		0.00	\$0.00	\$655.20
577-181-08-00	RESIDENTIAL	1.00		0.00	\$0.00	\$655.20
577-181-09-00	RESIDENTIAL	1.00		0.00	\$0.00	\$655.20
577-181-10-00	RESIDENTIAL	1.00		0.00	\$0.00	\$655.20
577-181-11-00	RESIDENTIAL	2.00		0.00	\$0.00	\$1,310.40
577-181-12-00	RESIDENTIAL	1.00		0.00	\$0.00	\$655.20
577-181-13-00	RESIDENTIAL	1.00		0.00	\$0.00	\$655.20
577-181-14-00	RESIDENTIAL	1.00		0.00	\$0.00	\$655.20
577-181-15-00	RESIDENTIAL	1.00		0.00	\$0.00	\$655.20
577-181-16-00	RESIDENTIAL	1.00		0.00	\$0.00	\$655.20
577-182-01-00	RESIDENTIAL	1.00		0.00	\$0.00	\$655.20
577-182-02-00	RESIDENTIAL	1.00		0.00	\$0.00	\$655.20

¹Applies only to Residential and Vacant Residential.

²Applies only to Commercial.

Parcel Number	Property Classification	Benefit Units ¹	Annual Water Usage ²	Base Charge ²	Volume Charge ²	Total Charge
577-182-03-00	RESIDENTIAL	1.00		0.00	\$0.00	\$655.20
577-182-04-00	RESIDENTIAL	1.00		0.00	\$0.00	\$655.20
577-182-05-00	RESIDENTIAL	1.00		0.00	\$0.00	\$655.20
577-182-06-00	RESIDENTIAL	1.00		0.00	\$0.00	\$655.20
577-182-07-00	RESIDENTIAL	2.00		0.00	\$0.00	\$1,310.40
577-182-08-00	RESIDENTIAL	2.00		0.00	\$0.00	\$1,310.40
577-182-09-00	RESIDENTIAL	1.00		0.00	\$0.00	\$655.20
577-182-10-00	RESIDENTIAL	1.00		0.00	\$0.00	\$655.20
577-182-11-00	RESIDENTIAL	1.00		0.00	\$0.00	\$655.20
577-182-12-00	RESIDENTIAL	2.00		0.00	\$0.00	\$1,310.40
577-182-13-00	RESIDENTIAL	1.00		0.00	\$0.00	\$655.20
577-182-14-00	RESIDENTIAL	1.00		0.00	\$0.00	\$655.20
577-182-15-00	RESIDENTIAL	1.00		0.00	\$0.00	\$655.20
577-182-16-00	RESIDENTIAL	1.00		0.00	\$0.00	\$655.20
577-182-17-00	RESIDENTIAL	2.00		0.00	\$0.00	\$1,310.40
577-182-18-00	RESIDENTIAL	2.00		0.00	\$0.00	\$1,310.40
577-191-01-00	RESIDENTIAL	1.00		0.00	\$0.00	\$655.20
577-191-02-00	RESIDENTIAL	1.00		0.00	\$0.00	\$655.20
577-191-03-00	RESIDENTIAL	1.00		0.00	\$0.00	\$655.20
577-191-04-00	RESIDENTIAL	1.00		0.00	\$0.00	\$655.20
577-191-05-00	RESIDENTIAL	1.00		0.00	\$0.00	\$655.20
577-192-01-00	RESIDENTIAL	2.00		0.00	\$0.00	\$1,310.40
577-192-02-00	RESIDENTIAL	2.00		0.00	\$0.00	\$1,310.40
577-192-03-00	RESIDENTIAL	1.00		0.00	\$0.00	\$655.20
577-192-04-00	RESIDENTIAL	1.00		0.00	\$0.00	\$655.20
577-192-05-00	RESIDENTIAL	1.00		0.00	\$0.00	\$655.20
577-192-06-00	RESIDENTIAL	2.00		0.00	\$0.00	\$1,310.40
577-192-07-00	RESIDENTIAL	1.00		0.00	\$0.00	\$655.20
577-192-08-00	RESIDENTIAL	1.00		0.00	\$0.00	\$655.20
577-192-09-00	RESIDENTIAL	1.00		0.00	\$0.00	\$655.20
577-192-10-00	RESIDENTIAL	1.00		0.00	\$0.00	\$655.20
577-192-11-00	RESIDENTIAL	1.00		0.00	\$0.00	\$655.20
577-192-12-00	RESIDENTIAL	1.00		0.00	\$0.00	\$655.20

¹Applies only to Residential and Vacant Residential.

²Applies only to Commercial.

Parcel Number	Property Classification	Benefit Units ¹	Annual Water Usage ²	Base Charge ²	Volume Charge ²	Total Charge
577-192-13-00	RESIDENTIAL	1.00		0.00	\$0.00	\$655.20
577-192-14-00	RESIDENTIAL	1.00		0.00	\$0.00	\$655.20
577-192-15-00	RESIDENTIAL	1.00		0.00	\$0.00	\$655.20
577-192-16-00	RESIDENTIAL	1.00		0.00	\$0.00	\$655.20
577-192-17-00	RESIDENTIAL	1.00		0.00	\$0.00	\$655.20
577-192-18-00	RESIDENTIAL	1.00		0.00	\$0.00	\$655.20
577-201-01-00	RESIDENTIAL	1.00		0.00	\$0.00	\$655.20
577-201-03-00	RESIDENTIAL	1.00		0.00	\$0.00	\$655.20
577-201-04-00	RESIDENTIAL	1.00		0.00	\$0.00	\$655.20
577-201-05-00	RESIDENTIAL	1.00		0.00	\$0.00	\$655.20
577-202-01-00	RESIDENTIAL	2.00		0.00	\$0.00	\$1,310.40
577-202-02-00	RESIDENTIAL	1.00		0.00	\$0.00	\$655.20
577-202-03-00	RESIDENTIAL	1.00		0.00	\$0.00	\$655.20
577-202-04-00	RESIDENTIAL	1.00		0.00	\$0.00	\$655.20
577-202-05-00	RESIDENTIAL	1.00		0.00	\$0.00	\$655.20
577-202-06-00	RESIDENTIAL	1.00		0.00	\$0.00	\$655.20
577-202-07-00	RESIDENTIAL	1.00		0.00	\$0.00	\$655.20
577-202-09-00	RESIDENTIAL	1.00		0.00	\$0.00	\$655.20
577-202-10-00	RESIDENTIAL	2.00		0.00	\$0.00	\$1,310.40
577-202-19-00	RESIDENTIAL	1.00		0.00	\$0.00	\$655.20
577-202-20-00	RESIDENTIAL	1.00		0.00	\$0.00	\$655.20
577-202-21-00	RESIDENTIAL	1.00		0.00	\$0.00	\$655.20
577-202-22-00	RESIDENTIAL	1.00		0.00	\$0.00	\$655.20
577-202-23-00	RESIDENTIAL	1.00		0.00	\$0.00	\$655.20
577-202-24-00	RESIDENTIAL	1.00		0.00	\$0.00	\$655.20
577-202-25-00	RESIDENTIAL	1.00		0.00	\$0.00	\$655.20
577-202-26-00	RESIDENTIAL	1.00		0.00	\$0.00	\$655.20
577-202-30-00	RESIDENTIAL	1.00		0.00	\$0.00	\$655.20
577-211-01-00	RESIDENTIAL	1.00		0.00	\$0.00	\$655.20
577-211-02-00	RESIDENTIAL	1.00		0.00	\$0.00	\$655.20
577-211-03-00	RESIDENTIAL	1.00		0.00	\$0.00	\$655.20
577-211-04-00	RESIDENTIAL	1.00		0.00	\$0.00	\$655.20
577-211-05-00	RESIDENTIAL	1.00		0.00	\$0.00	\$655.20

¹Applies only to Residential and Vacant Residential.

²Applies only to Commercial.

Parcel Number	Property Classification	Benefit Units ¹	Annual Water Usage ²	Base Charge ²	Volume Charge ²	Total Charge
577-211-06-00	RESIDENTIAL	1.00		0.00	\$0.00	\$655.20
577-211-07-00	RESIDENTIAL	1.00		0.00	\$0.00	\$655.20
577-211-08-00	RESIDENTIAL	1.00		0.00	\$0.00	\$655.20
577-211-09-00	RESIDENTIAL	1.00		0.00	\$0.00	\$655.20
577-212-01-00	RESIDENTIAL	1.00		0.00	\$0.00	\$655.20
577-212-02-00	RESIDENTIAL	1.00		0.00	\$0.00	\$655.20
577-212-03-00	RESIDENTIAL	1.00		0.00	\$0.00	\$655.20
577-212-04-00	RESIDENTIAL	1.00		0.00	\$0.00	\$655.20
577-212-05-00	RESIDENTIAL	1.00		0.00	\$0.00	\$655.20
577-212-06-00	RESIDENTIAL	1.00		0.00	\$0.00	\$655.20
577-212-07-00	RESIDENTIAL	1.00		0.00	\$0.00	\$655.20
577-212-08-00	RESIDENTIAL	1.00		0.00	\$0.00	\$655.20
577-212-09-00	RESIDENTIAL	1.00		0.00	\$0.00	\$655.20
577-212-10-00	RESIDENTIAL	1.00		0.00	\$0.00	\$655.20
577-212-11-00	RESIDENTIAL	2.00		0.00	\$0.00	\$1,310.40
577-212-12-00	RESIDENTIAL	2.00		0.00	\$0.00	\$1,310.40
577-212-13-00	RESIDENTIAL	1.00		0.00	\$0.00	\$655.20
577-213-01-00	RESIDENTIAL	1.00		0.00	\$0.00	\$655.20
577-213-02-00	RESIDENTIAL	1.00		0.00	\$0.00	\$655.20
577-213-03-00	RESIDENTIAL	1.00		0.00	\$0.00	\$655.20
577-213-04-00	RESIDENTIAL	2.00		0.00	\$0.00	\$1,310.40
577-213-05-00	RESIDENTIAL	2.00		0.00	\$0.00	\$1,310.40
577-213-07-00	RESIDENTIAL	1.00		0.00	\$0.00	\$655.20
577-213-08-00	RESIDENTIAL	1.00		0.00	\$0.00	\$655.20
577-213-09-00	RESIDENTIAL	1.00		0.00	\$0.00	\$655.20
577-213-10-00	RESIDENTIAL	1.00		0.00	\$0.00	\$655.20
577-213-11-00	RESIDENTIAL	1.00		0.00	\$0.00	\$655.20
577-213-12-00	RESIDENTIAL	1.00		0.00	\$0.00	\$655.20
577-213-13-00	RESIDENTIAL	2.00		0.00	\$0.00	\$1,310.40
577-221-01-00	RESIDENTIAL	1.00		0.00	\$0.00	\$655.20
577-221-02-00	RESIDENTIAL	1.00		0.00	\$0.00	\$655.20
577-221-03-00	RESIDENTIAL	1.00		0.00	\$0.00	\$655.20
577-221-04-00	RESIDENTIAL	1.00		0.00	\$0.00	\$655.20

¹Applies only to Residential and Vacant Residential.

²Applies only to Commercial.

Parcel Number	Property Classification	Benefit Units ¹	Annual Water Usage ²	Base Charge ²	Volume Charge ²	Total Charge
577-221-05-00	RESIDENTIAL	1.00		0.00	\$0.00	\$655.20
577-221-06-00	RESIDENTIAL	1.00		0.00	\$0.00	\$655.20
577-221-07-00	RESIDENTIAL	1.00		0.00	\$0.00	\$655.20
577-221-08-00	RESIDENTIAL	1.00		0.00	\$0.00	\$655.20
577-221-10-00	RESIDENTIAL	1.00		0.00	\$0.00	\$655.20
577-221-11-00	RESIDENTIAL	1.00		0.00	\$0.00	\$655.20
577-221-12-00	RESIDENTIAL	1.00		0.00	\$0.00	\$655.20
577-221-14-00	RESIDENTIAL	1.00		0.00	\$0.00	\$655.20
577-221-15-00	RESIDENTIAL	1.00		0.00	\$0.00	\$655.20
577-221-16-00	RESIDENTIAL	1.00		0.00	\$0.00	\$655.20
577-222-01-00	RESIDENTIAL	1.00		0.00	\$0.00	\$655.20
577-222-02-00	RESIDENTIAL	1.00		0.00	\$0.00	\$655.20
577-222-03-00	RESIDENTIAL	1.00		0.00	\$0.00	\$655.20
577-222-04-00	RESIDENTIAL	1.00		0.00	\$0.00	\$655.20
577-222-05-00	RESIDENTIAL	1.00		0.00	\$0.00	\$655.20
577-222-06-00	RESIDENTIAL	1.00		0.00	\$0.00	\$655.20
577-222-07-00	RESIDENTIAL	1.00		0.00	\$0.00	\$655.20
577-222-08-00	RESIDENTIAL	1.00		0.00	\$0.00	\$655.20
577-222-09-00	RESIDENTIAL	1.00		0.00	\$0.00	\$655.20
577-240-17-00	RESIDENTIAL	1.00		0.00	\$0.00	\$655.20
577-240-18-00	RESIDENTIAL	2.00		0.00	\$0.00	\$1,310.40
577-240-19-00	RESIDENTIAL	2.00		0.00	\$0.00	\$1,310.40
577-240-22-00	RESIDENTIAL	1.00		0.00	\$0.00	\$655.20
577-240-23-00	RESIDENTIAL	1.00		0.00	\$0.00	\$655.20
577-240-24-00	RESIDENTIAL	1.00		0.00	\$0.00	\$655.20
577-240-25-00	RESIDENTIAL	1.00		0.00	\$0.00	\$655.20
577-240-26-00	RESIDENTIAL	2.00		0.00	\$0.00	\$1,310.40
577-260-01-00	RESIDENTIAL	1.00		0.00	\$0.00	\$655.20
577-260-02-00	RESIDENTIAL	1.00		0.00	\$0.00	\$655.20
577-260-03-00	RESIDENTIAL	1.00		0.00	\$0.00	\$655.20
577-260-05-00	RESIDENTIAL	1.00		0.00	\$0.00	\$655.20
577-260-06-00	RESIDENTIAL	1.00		0.00	\$0.00	\$655.20
577-260-10-00	RESIDENTIAL	1.00		0.00	\$0.00	\$655.20

¹Applies only to Residential and Vacant Residential.

²Applies only to Commercial.

Parcel Number	Property Classification	Benefit Units ¹	Annual Water Usage ²	Base Charge ²	Volume Charge ²	Total Charge
577-260-17-00	RESIDENTIAL	1.00		0.00	\$0.00	\$655.20
577-260-18-00	RESIDENTIAL	1.00		0.00	\$0.00	\$655.20
577-260-19-00	RESIDENTIAL	1.00		0.00	\$0.00	\$655.20
577-260-20-00	RESIDENTIAL	1.00		0.00	\$0.00	\$655.20
577-260-23-00	RESIDENTIAL	1.00		0.00	\$0.00	\$655.20
577-260-24-00	RESIDENTIAL	1.00		0.00	\$0.00	\$655.20
577-260-25-00	RESIDENTIAL	1.00		0.00	\$0.00	\$655.20
577-260-26-00	RESIDENTIAL	1.00		0.00	\$0.00	\$655.20
577-260-27-00	RESIDENTIAL	1.00		0.00	\$0.00	\$655.20
577-260-28-00	RESIDENTIAL	1.00		0.00	\$0.00	\$655.20
577-260-29-00	RESIDENTIAL	1.00		0.00	\$0.00	\$655.20
577-260-30-00	RESIDENTIAL	1.00		0.00	\$0.00	\$655.20
577-260-31-00	RESIDENTIAL	2.00		0.00	\$0.00	\$1,310.40
577-260-32-00	RESIDENTIAL	1.00		0.00	\$0.00	\$655.20
577-260-33-00	RESIDENTIAL	1.00		0.00	\$0.00	\$655.20
577-260-34-00	RESIDENTIAL	1.00		0.00	\$0.00	\$655.20
577-260-35-00	RESIDENTIAL	1.00		0.00	\$0.00	\$655.20
577-260-36-00	RESIDENTIAL	1.00		0.00	\$0.00	\$655.20
577-260-37-00	RESIDENTIAL	1.00		0.00	\$0.00	\$655.20
577-260-38-00	RESIDENTIAL	1.00		0.00	\$0.00	\$655.20
577-260-41-00	RESIDENTIAL	1.00		0.00	\$0.00	\$655.20
577-260-42-00	RESIDENTIAL	1.00		0.00	\$0.00	\$655.20
577-271-03-00	RESIDENTIAL	1.00		0.00	\$0.00	\$655.20
577-271-04-00	RESIDENTIAL	2.00		0.00	\$0.00	\$1,310.40
577-271-05-00	RESIDENTIAL	2.00		0.00	\$0.00	\$1,310.40
577-271-06-00	RESIDENTIAL	1.00		0.00	\$0.00	\$655.20
577-271-07-00	RESIDENTIAL	1.00		0.00	\$0.00	\$655.20
577-271-08-00	RESIDENTIAL	2.00		0.00	\$0.00	\$1,310.40
577-271-12-00	RESIDENTIAL	1.00		0.00	\$0.00	\$655.20
577-271-13-00	RESIDENTIAL	1.00		0.00	\$0.00	\$655.20
577-271-14-00	RESIDENTIAL	2.00		0.00	\$0.00	\$1,310.40
577-272-01-00	RESIDENTIAL	1.00		0.00	\$0.00	\$655.20
577-272-02-00	RESIDENTIAL	1.00		0.00	\$0.00	\$655.20

¹Applies only to Residential and Vacant Residential.

²Applies only to Commercial.

Parcel Number	Property Classification	Benefit Units ¹	Annual Water Usage ²	Base Charge ²	Volume Charge ²	Total Charge
577-272-03-00	RESIDENTIAL	1.00		0.00	\$0.00	\$655.20
577-272-04-00	RESIDENTIAL	2.00		0.00	\$0.00	\$1,310.40
577-272-05-00	RESIDENTIAL	1.00		0.00	\$0.00	\$655.20
577-272-06-00	RESIDENTIAL	2.00		0.00	\$0.00	\$1,310.40
577-272-07-00	RESIDENTIAL	1.00		0.00	\$0.00	\$655.20
577-272-08-00	RESIDENTIAL	1.00		0.00	\$0.00	\$655.20
577-272-09-00	RESIDENTIAL	1.00		0.00	\$0.00	\$655.20
577-272-10-00	RESIDENTIAL	1.00		0.00	\$0.00	\$655.20
577-272-11-00	RESIDENTIAL	1.00		0.00	\$0.00	\$655.20
577-272-12-00	RESIDENTIAL	1.00		0.00	\$0.00	\$655.20
577-272-13-00	RESIDENTIAL	1.00		0.00	\$0.00	\$655.20
577-272-14-00	RESIDENTIAL	1.00		0.00	\$0.00	\$655.20
577-300-01-00	RESIDENTIAL	1.00		0.00	\$0.00	\$655.20
577-300-02-00	RESIDENTIAL	2.00		0.00	\$0.00	\$1,310.40
577-300-06-00	RESIDENTIAL	1.00		0.00	\$0.00	\$655.20
577-300-07-00	RESIDENTIAL	1.00		0.00	\$0.00	\$655.20
577-300-08-00	RESIDENTIAL	2.00		0.00	\$0.00	\$1,310.40
577-300-16-00	RESIDENTIAL	1.00		0.00	\$0.00	\$655.20
577-300-17-00	RESIDENTIAL	1.00		0.00	\$0.00	\$655.20
577-300-23-00	RESIDENTIAL	1.00		0.00	\$0.00	\$655.20
577-300-24-00	RESIDENTIAL	2.00		0.00	\$0.00	\$1,310.40
577-300-25-00	RESIDENTIAL	1.00		0.00	\$0.00	\$655.20
577-300-26-00	RESIDENTIAL	2.00		0.00	\$0.00	\$1,310.40
577-300-27-00	RESIDENTIAL	1.00		0.00	\$0.00	\$655.20
577-300-28-00	RESIDENTIAL	1.00		0.00	\$0.00	\$655.20
577-300-29-00	RESIDENTIAL	1.00		0.00	\$0.00	\$655.20
577-300-30-00	RESIDENTIAL	1.00		0.00	\$0.00	\$655.20
577-300-31-00	RESIDENTIAL	1.00		0.00	\$0.00	\$655.20
577-300-32-00	RESIDENTIAL	1.00		0.00	\$0.00	\$655.20
577-300-33-00	RESIDENTIAL	1.00		0.00	\$0.00	\$655.20
577-300-34-00	RESIDENTIAL	1.00		0.00	\$0.00	\$655.20
577-300-35-00	RESIDENTIAL	1.00		0.00	\$0.00	\$655.20
577-300-36-00	RESIDENTIAL	1.00		0.00	\$0.00	\$655.20

¹Applies only to Residential and Vacant Residential.

²Applies only to Commercial.

Parcel Number	Property Classification	Benefit Units ¹	Annual Water Usage ²	Base Charge ²	Volume Charge ²	Total Charge
577-300-37-00	COMMERCIAL LOW		321	655.20	\$1,689.60	\$2,344.80
577-300-38-00	RESIDENTIAL	2.00		0.00	\$0.00	\$1,310.40
577-300-39-00	RESIDENTIAL	2.00		0.00	\$0.00	\$1,310.40
577-300-40-00	RESIDENTIAL	1.00		0.00	\$0.00	\$655.20
577-300-41-00	RESIDENTIAL	1.00		0.00	\$0.00	\$655.20
577-300-42-00	RESIDENTIAL	1.00		0.00	\$0.00	\$655.20
577-300-43-00	RESIDENTIAL	1.00		0.00	\$0.00	\$655.20
577-300-44-00	RESIDENTIAL	1.00		0.00	\$0.00	\$655.20
577-300-45-00	RESIDENTIAL	1.00		0.00	\$0.00	\$655.20
577-300-46-00	RESIDENTIAL	1.00		0.00	\$0.00	\$655.20
577-300-47-00	RESIDENTIAL	1.00		0.00	\$0.00	\$655.20
577-310-01-00	RESIDENTIAL	1.00		0.00	\$0.00	\$655.20
577-310-28-00	RESIDENTIAL	2.00		0.00	\$0.00	\$1,310.40
577-310-29-00	RESIDENTIAL	2.00		0.00	\$0.00	\$1,310.40
577-310-30-00	COMMERCIAL LOW		168	655.20	\$612.48	\$1,267.68
577-310-32-00	COMMERCIAL LOW		23	655.20	\$0.00	\$655.20
577-310-36-00	RESIDENTIAL	5.00		0.00	\$0.00	\$3,276.00
577-310-40-00	COMMERCIAL LOW		331	655.20	\$1,760.00	\$2,415.20
577-310-41-00	RESIDENTIAL	1.00		0.00	\$0.00	\$655.20
577-310-47-00	RESIDENTIAL	1.00		0.00	\$0.00	\$655.20
577-310-48-00	RESIDENTIAL	1.00		0.00	\$0.00	\$655.20
577-310-49-00	RESIDENTIAL	1.00		0.00	\$0.00	\$655.20
577-310-50-00	RESIDENTIAL	1.00		0.00	\$0.00	\$655.20
577-310-51-00	RESIDENTIAL	1.00		0.00	\$0.00	\$655.20
577-310-52-00	RESIDENTIAL	1.00		0.00	\$0.00	\$655.20
577-310-53-00	RESIDENTIAL	1.00		0.00	\$0.00	\$655.20
577-310-54-00	RESIDENTIAL	1.00		0.00	\$0.00	\$655.20
577-310-55-00	RESIDENTIAL	1.00		0.00	\$0.00	\$655.20
577-310-56-00	RESIDENTIAL	1.00		0.00	\$0.00	\$655.20
577-310-57-00	RESIDENTIAL	1.00		0.00	\$0.00	\$655.20
577-310-58-00	RESIDENTIAL	1.00		0.00	\$0.00	\$655.20
577-310-59-00	RESIDENTIAL	1.00		0.00	\$0.00	\$655.20
577-310-61-00	RESIDENTIAL	1.00		0.00	\$0.00	\$655.20

¹Applies only to Residential and Vacant Residential.

²Applies only to Commercial.

Parcel Number	Property Classification	Benefit Units ¹	Annual Water Usage ²	Base Charge ²	Volume Charge ²	Total Charge
577-310-62-00	RESIDENTIAL	1.00		0.00	\$0.00	\$655.20
577-310-63-00	RESIDENTIAL	1.00		0.00	\$0.00	\$655.20
577-310-64-00	RESIDENTIAL	1.00		0.00	\$0.00	\$655.20
577-310-65-00	RESIDENTIAL	1.00		0.00	\$0.00	\$655.20
577-310-66-00	RESIDENTIAL	1.00		0.00	\$0.00	\$655.20
577-310-67-00	RESIDENTIAL	1.00		0.00	\$0.00	\$655.20
577-310-68-00	RESIDENTIAL	1.00		0.00	\$0.00	\$655.20
577-310-69-00	RESIDENTIAL	1.00		0.00	\$0.00	\$655.20
577-310-70-00	RESIDENTIAL	1.00		0.00	\$0.00	\$655.20
577-310-71-00	RESIDENTIAL	1.00		0.00	\$0.00	\$655.20
577-310-72-00	RESIDENTIAL	1.00		0.00	\$0.00	\$655.20
577-310-73-00	RESIDENTIAL	1.00		0.00	\$0.00	\$655.20
577-310-74-00	RESIDENTIAL	1.00		0.00	\$0.00	\$655.20
577-310-75-00	RESIDENTIAL	1.00		0.00	\$0.00	\$655.20
577-310-76-00	RESIDENTIAL	1.00		0.00	\$0.00	\$655.20
577-310-77-00	RESIDENTIAL	1.00		0.00	\$0.00	\$655.20
577-310-78-00	COMMERCIAL LOW		1,261	655.20	\$8,307.20	\$8,962.40
577-310-80-00	RESIDENTIAL	1.00		0.00	\$0.00	\$655.20
577-310-81-00	RESIDENTIAL	1.00		0.00	\$0.00	\$655.20
577-310-82-00	RESIDENTIAL	1.00		0.00	\$0.00	\$655.20
577-310-83-00	RESIDENTIAL	1.00		0.00	\$0.00	\$655.20
577-310-84-00	RESIDENTIAL	1.00		0.00	\$0.00	\$655.20
577-310-85-00	RESIDENTIAL	2.00		0.00	\$0.00	\$1,310.40
577-610-01-00	RESIDENTIAL	1.00		0.00	\$0.00	\$655.20
577-610-02-00	RESIDENTIAL	1.00		0.00	\$0.00	\$655.20
577-610-03-00	RESIDENTIAL	1.00		0.00	\$0.00	\$655.20
577-610-04-00	RESIDENTIAL	1.00		0.00	\$0.00	\$655.20
577-610-05-00	RESIDENTIAL	1.00		0.00	\$0.00	\$655.20
577-610-06-00	RESIDENTIAL	1.00		0.00	\$0.00	\$655.20
577-610-07-00	RESIDENTIAL	1.00		0.00	\$0.00	\$655.20
577-610-08-00	RESIDENTIAL	1.00		0.00	\$0.00	\$655.20
577-610-09-00	RESIDENTIAL	1.00		0.00	\$0.00	\$655.20
577-610-10-00	RESIDENTIAL	1.00		0.00	\$0.00	\$655.20

¹Applies only to Residential and Vacant Residential.

²Applies only to Commercial.

Parcel Number	Property Classification	Benefit Units ¹	Annual Water Usage ²	Base Charge ²	Volume Charge ²	Total Charge
577-610-11-00	RESIDENTIAL	1.00		0.00	\$0.00	\$655.20
577-610-12-00	RESIDENTIAL	1.00		0.00	\$0.00	\$655.20
577-610-13-00	RESIDENTIAL	1.00		0.00	\$0.00	\$655.20
577-610-14-00	RESIDENTIAL	1.00		0.00	\$0.00	\$655.20
577-610-15-00	RESIDENTIAL	1.00		0.00	\$0.00	\$655.20
577-610-16-00	RESIDENTIAL	1.00		0.00	\$0.00	\$655.20
577-610-17-00	RESIDENTIAL	1.00		0.00	\$0.00	\$655.20
577-610-18-00	RESIDENTIAL	1.00		0.00	\$0.00	\$655.20
577-610-19-00	RESIDENTIAL	1.00		0.00	\$0.00	\$655.20
577-610-20-00	RESIDENTIAL	1.00		0.00	\$0.00	\$655.20
577-610-21-00	RESIDENTIAL	1.00		0.00	\$0.00	\$655.20
577-610-22-00	RESIDENTIAL	1.00		0.00	\$0.00	\$655.20
577-610-23-00	RESIDENTIAL	1.00		0.00	\$0.00	\$655.20
577-610-24-00	RESIDENTIAL	1.00		0.00	\$0.00	\$655.20
577-610-25-00	RESIDENTIAL	1.00		0.00	\$0.00	\$655.20
577-610-26-00	RESIDENTIAL	1.00		0.00	\$0.00	\$655.20
577-610-27-00	RESIDENTIAL	1.00		0.00	\$0.00	\$655.20
577-610-28-00	RESIDENTIAL	1.00		0.00	\$0.00	\$655.20
577-610-29-00	RESIDENTIAL	1.00		0.00	\$0.00	\$655.20
577-610-30-00	RESIDENTIAL	1.00		0.00	\$0.00	\$655.20
577-610-31-00	RESIDENTIAL	1.00		0.00	\$0.00	\$655.20
577-610-32-00	RESIDENTIAL	1.00		0.00	\$0.00	\$655.20
577-610-33-00	RESIDENTIAL	1.00		0.00	\$0.00	\$655.20
577-610-34-00	RESIDENTIAL	1.00		0.00	\$0.00	\$655.20
577-610-35-00	RESIDENTIAL	1.00		0.00	\$0.00	\$655.20
577-610-36-00	RESIDENTIAL	1.00		0.00	\$0.00	\$655.20
577-610-37-00	RESIDENTIAL	1.00		0.00	\$0.00	\$655.20
577-610-38-00	RESIDENTIAL	2.00		0.00	\$0.00	\$1,310.40
577-610-39-00	RESIDENTIAL	1.00		0.00	\$0.00	\$655.20
577-610-40-00	RESIDENTIAL	3.00		0.00	\$0.00	\$1,965.60
577-610-42-00	RESIDENTIAL	1.00		0.00	\$0.00	\$655.20
577-610-43-00	RESIDENTIAL	1.00		0.00	\$0.00	\$655.20
577-610-45-00	RESIDENTIAL	1.00		0.00	\$0.00	\$655.20

¹Applies only to Residential and Vacant Residential.

²Applies only to Commercial.

Parcel Number	Property Classification	Benefit Units ¹	Annual Water Usage ²	Base Charge ²	Volume Charge ²	Total Charge
577-610-46-00	RESIDENTIAL	1.00		0.00	\$0.00	\$655.20
577-610-47-00	RESIDENTIAL	1.00		0.00	\$0.00	\$655.20
577-610-48-00	RESIDENTIAL	1.00		0.00	\$0.00	\$655.20
577-610-49-00	RESIDENTIAL	1.00		0.00	\$0.00	\$655.20
577-610-50-00	RESIDENTIAL	1.00		0.00	\$0.00	\$655.20
577-610-52-00	RESIDENTIAL	1.00		0.00	\$0.00	\$655.20
577-610-53-00	RESIDENTIAL	1.00		0.00	\$0.00	\$655.20
577-610-54-00	RESIDENTIAL	1.00		0.00	\$0.00	\$655.20
577-610-55-00	RESIDENTIAL	1.00		0.00	\$0.00	\$655.20
577-610-56-00	RESIDENTIAL	1.00		0.00	\$0.00	\$655.20
577-610-57-00	RESIDENTIAL	1.00		0.00	\$0.00	\$655.20
577-610-58-00	RESIDENTIAL	1.00		0.00	\$0.00	\$655.20
577-610-59-00	RESIDENTIAL	2.00		0.00	\$0.00	\$1,310.40
577-610-61-00	RESIDENTIAL	1.00		0.00	\$0.00	\$655.20
577-620-01-00	RESIDENTIAL	1.00		0.00	\$0.00	\$655.20
577-620-02-00	RESIDENTIAL	1.00		0.00	\$0.00	\$655.20
577-620-03-00	RESIDENTIAL	1.00		0.00	\$0.00	\$655.20
577-620-04-00	RESIDENTIAL	1.00		0.00	\$0.00	\$655.20
577-620-05-00	RESIDENTIAL	1.00		0.00	\$0.00	\$655.20
577-620-06-00	RESIDENTIAL	1.00		0.00	\$0.00	\$655.20
577-620-07-00	RESIDENTIAL	1.00		0.00	\$0.00	\$655.20
577-620-08-00	RESIDENTIAL	1.00		0.00	\$0.00	\$655.20
577-620-09-00	RESIDENTIAL	1.00		0.00	\$0.00	\$655.20
577-620-10-00	RESIDENTIAL	1.00		0.00	\$0.00	\$655.20
577-620-11-00	RESIDENTIAL	1.00		0.00	\$0.00	\$655.20
577-620-12-00	RESIDENTIAL	1.00		0.00	\$0.00	\$655.20
577-620-13-00	RESIDENTIAL	1.00		0.00	\$0.00	\$655.20
577-620-14-00	RESIDENTIAL	1.00		0.00	\$0.00	\$655.20
577-620-15-00	RESIDENTIAL	1.00		0.00	\$0.00	\$655.20
577-620-16-00	RESIDENTIAL	1.00		0.00	\$0.00	\$655.20
577-620-17-00	RESIDENTIAL	1.00		0.00	\$0.00	\$655.20
577-620-18-00	RESIDENTIAL	1.00		0.00	\$0.00	\$655.20
577-620-19-00	RESIDENTIAL	1.00		0.00	\$0.00	\$655.20

¹Applies only to Residential and Vacant Residential.

²Applies only to Commercial.

Parcel Number	Property Classification	Benefit Units ¹	Annual Water Usage ²	Base Charge ²	Volume Charge ²	Total Charge
577-620-25-00	RESIDENTIAL	1.00		0.00	\$0.00	\$655.20
577-620-26-00	RESIDENTIAL	1.00		0.00	\$0.00	\$655.20
577-620-27-00	RESIDENTIAL	1.00		0.00	\$0.00	\$655.20
577-620-28-00	RESIDENTIAL	1.00		0.00	\$0.00	\$655.20
577-620-29-00	RESIDENTIAL	1.00		0.00	\$0.00	\$655.20
577-620-30-00	RESIDENTIAL	1.00		0.00	\$0.00	\$655.20
577-620-31-00	RESIDENTIAL	1.00		0.00	\$0.00	\$655.20
577-620-32-00	RESIDENTIAL	1.00		0.00	\$0.00	\$655.20
577-620-33-00	RESIDENTIAL	1.00		0.00	\$0.00	\$655.20
577-620-34-00	RESIDENTIAL	1.00		0.00	\$0.00	\$655.20
577-620-35-00	RESIDENTIAL	1.00		0.00	\$0.00	\$655.20
577-620-36-00	RESIDENTIAL	1.00		0.00	\$0.00	\$655.20
577-620-45-00	RESIDENTIAL	1.00		0.00	\$0.00	\$655.20
577-620-48-00	RESIDENTIAL	2.00		0.00	\$0.00	\$1,310.40
577-620-50-00	RESIDENTIAL	1.00		0.00	\$0.00	\$655.20
577-620-51-00	RESIDENTIAL	1.00		0.00	\$0.00	\$655.20
577-620-52-00	RESIDENTIAL	1.00		0.00	\$0.00	\$655.20
577-620-53-00	RESIDENTIAL	1.00		0.00	\$0.00	\$655.20
577-720-01-00	RESIDENTIAL	1.00		0.00	\$0.00	\$655.20
577-720-02-00	RESIDENTIAL	1.00		0.00	\$0.00	\$655.20
577-720-03-00	RESIDENTIAL	1.00		0.00	\$0.00	\$655.20
577-720-04-00	RESIDENTIAL	1.00		0.00	\$0.00	\$655.20
577-720-05-00	RESIDENTIAL	1.00		0.00	\$0.00	\$655.20
577-720-06-00	RESIDENTIAL	1.00		0.00	\$0.00	\$655.20
577-720-07-00	RESIDENTIAL	1.00		0.00	\$0.00	\$655.20
577-720-08-00	RESIDENTIAL	1.00		0.00	\$0.00	\$655.20
577-720-09-00	RESIDENTIAL	1.00		0.00	\$0.00	\$655.20
577-720-10-00	RESIDENTIAL	1.00		0.00	\$0.00	\$655.20
577-720-11-00	RESIDENTIAL	1.00		0.00	\$0.00	\$655.20
577-720-12-00	RESIDENTIAL	1.00		0.00	\$0.00	\$655.20
577-720-13-00	RESIDENTIAL	1.00		0.00	\$0.00	\$655.20
577-720-14-00	RESIDENTIAL	1.00		0.00	\$0.00	\$655.20
577-720-15-00	RESIDENTIAL	1.00		0.00	\$0.00	\$655.20

¹Applies only to Residential and Vacant Residential.

²Applies only to Commercial.

Parcel Number	Property Classification	Benefit Units ¹	Annual Water Usage ²	Base Charge ²	Volume Charge ²	Total Charge
577-720-16-00	RESIDENTIAL	1.00		0.00	\$0.00	\$655.20
577-720-17-00	RESIDENTIAL	1.00		0.00	\$0.00	\$655.20
577-720-18-00	RESIDENTIAL	1.00		0.00	\$0.00	\$655.20
577-720-19-00	RESIDENTIAL	1.00		0.00	\$0.00	\$655.20
577-720-20-00	RESIDENTIAL	1.00		0.00	\$0.00	\$655.20
577-720-21-00	RESIDENTIAL	1.00		0.00	\$0.00	\$655.20
577-720-22-00	RESIDENTIAL	1.00		0.00	\$0.00	\$655.20
577-720-23-00	RESIDENTIAL	1.00		0.00	\$0.00	\$655.20
577-720-24-00	RESIDENTIAL	1.00		0.00	\$0.00	\$655.20
577-720-25-00	RESIDENTIAL	1.00		0.00	\$0.00	\$655.20
577-720-26-00	RESIDENTIAL	1.00		0.00	\$0.00	\$655.20
577-720-27-00	RESIDENTIAL	1.00		0.00	\$0.00	\$655.20
577-720-28-00	RESIDENTIAL	1.00		0.00	\$0.00	\$655.20
577-720-29-00	RESIDENTIAL	1.00		0.00	\$0.00	\$655.20
577-720-30-00	RESIDENTIAL	1.00		0.00	\$0.00	\$655.20
577-720-31-00	RESIDENTIAL	1.00		0.00	\$0.00	\$655.20
577-720-32-00	RESIDENTIAL	1.00		0.00	\$0.00	\$655.20
577-720-33-00	RESIDENTIAL	1.00		0.00	\$0.00	\$655.20
577-721-01-00	RESIDENTIAL	1.00		0.00	\$0.00	\$655.20
577-721-02-00	RESIDENTIAL	1.00		0.00	\$0.00	\$655.20
577-721-03-00	RESIDENTIAL	1.00		0.00	\$0.00	\$655.20
577-721-04-00	RESIDENTIAL	1.00		0.00	\$0.00	\$655.20
577-721-05-00	RESIDENTIAL	1.00		0.00	\$0.00	\$655.20
577-721-06-00	RESIDENTIAL	1.00		0.00	\$0.00	\$655.20
577-721-07-00	RESIDENTIAL	1.00		0.00	\$0.00	\$655.20
577-721-08-00	RESIDENTIAL	1.00		0.00	\$0.00	\$655.20
577-721-09-00	RESIDENTIAL	1.00		0.00	\$0.00	\$655.20
577-721-10-00	RESIDENTIAL	1.00		0.00	\$0.00	\$655.20
577-721-11-00	RESIDENTIAL	1.00		0.00	\$0.00	\$655.20
577-721-12-00	RESIDENTIAL	1.00		0.00	\$0.00	\$655.20
577-721-13-00	RESIDENTIAL	1.00		0.00	\$0.00	\$655.20
577-721-14-00	RESIDENTIAL	1.00		0.00	\$0.00	\$655.20
577-721-15-00	RESIDENTIAL	1.00		0.00	\$0.00	\$655.20

¹Applies only to Residential and Vacant Residential.

²Applies only to Commercial.

Parcel Number	Property Classification	Benefit Units ¹	Annual Water Usage ²	Base Charge ²	Volume Charge ²	Total Charge
577-721-16-00	RESIDENTIAL	1.00		0.00	\$0.00	\$655.20
577-721-17-00	RESIDENTIAL	1.00		0.00	\$0.00	\$655.20
577-721-18-00	RESIDENTIAL	1.00		0.00	\$0.00	\$655.20
577-721-19-00	RESIDENTIAL	1.00		0.00	\$0.00	\$655.20
577-721-20-00	RESIDENTIAL	1.00		0.00	\$0.00	\$655.20
577-721-21-00	RESIDENTIAL	1.00		0.00	\$0.00	\$655.20
577-721-22-00	RESIDENTIAL	1.00		0.00	\$0.00	\$655.20
577-721-23-00	RESIDENTIAL	1.00		0.00	\$0.00	\$655.20
577-721-24-00	RESIDENTIAL	1.00		0.00	\$0.00	\$655.20
577-721-25-00	RESIDENTIAL	1.00		0.00	\$0.00	\$655.20
577-721-26-00	RESIDENTIAL	1.00		0.00	\$0.00	\$655.20
577-721-27-00	RESIDENTIAL	1.00		0.00	\$0.00	\$655.20
577-721-28-00	RESIDENTIAL	1.00		0.00	\$0.00	\$655.20
577-721-29-00	RESIDENTIAL	1.00		0.00	\$0.00	\$655.20
577-721-30-00	RESIDENTIAL	1.00		0.00	\$0.00	\$655.20
577-721-31-00	RESIDENTIAL	1.00		0.00	\$0.00	\$655.20
577-721-32-00	RESIDENTIAL	1.00		0.00	\$0.00	\$655.20
577-721-33-00	RESIDENTIAL	1.00		0.00	\$0.00	\$655.20
577-721-34-00	RESIDENTIAL	1.00		0.00	\$0.00	\$655.20
577-721-35-00	RESIDENTIAL	1.00		0.00	\$0.00	\$655.20
577-721-36-00	RESIDENTIAL	1.00		0.00	\$0.00	\$655.20
577-721-37-00	RESIDENTIAL	1.00		0.00	\$0.00	\$655.20
577-721-38-00	RESIDENTIAL	1.00		0.00	\$0.00	\$655.20
577-721-39-00	RESIDENTIAL	1.00		0.00	\$0.00	\$655.20
577-721-40-00	RESIDENTIAL	1.00		0.00	\$0.00	\$655.20
577-731-01-00	RESIDENTIAL	1.00		0.00	\$0.00	\$655.20
577-731-02-00	RESIDENTIAL	1.00		0.00	\$0.00	\$655.20
577-731-03-00	RESIDENTIAL	1.00		0.00	\$0.00	\$655.20
577-731-04-00	RESIDENTIAL	1.00		0.00	\$0.00	\$655.20
577-731-05-00	RESIDENTIAL	1.00		0.00	\$0.00	\$655.20
577-731-06-00	RESIDENTIAL	1.00		0.00	\$0.00	\$655.20
577-731-07-00	RESIDENTIAL	1.00		0.00	\$0.00	\$655.20
577-731-08-00	RESIDENTIAL	1.00		0.00	\$0.00	\$655.20

¹Applies only to Residential and Vacant Residential.

²Applies only to Commercial.

Parcel Number	Property Classification	Benefit Units ¹	Annual Water Usage ²	Base Charge ²	Volume Charge ²	Total Charge
577-731-09-00	RESIDENTIAL	1.00		0.00	\$0.00	\$655.20
577-731-10-00	RESIDENTIAL	1.00		0.00	\$0.00	\$655.20
577-731-11-00	RESIDENTIAL	1.00		0.00	\$0.00	\$655.20
577-731-12-00	RESIDENTIAL	1.00		0.00	\$0.00	\$655.20
577-731-13-00	RESIDENTIAL	1.00		0.00	\$0.00	\$655.20
577-731-14-00	RESIDENTIAL	1.00		0.00	\$0.00	\$655.20
577-731-15-00	RESIDENTIAL	1.00		0.00	\$0.00	\$655.20
577-731-16-00	RESIDENTIAL	1.00		0.00	\$0.00	\$655.20
577-731-17-00	RESIDENTIAL	1.00		0.00	\$0.00	\$655.20
577-731-18-00	RESIDENTIAL	1.00		0.00	\$0.00	\$655.20
577-731-19-00	RESIDENTIAL	1.00		0.00	\$0.00	\$655.20
577-731-20-00	RESIDENTIAL	1.00		0.00	\$0.00	\$655.20
577-731-21-00	RESIDENTIAL	1.00		0.00	\$0.00	\$655.20
577-731-22-00	RESIDENTIAL	1.00		0.00	\$0.00	\$655.20
577-731-23-00	RESIDENTIAL	1.00		0.00	\$0.00	\$655.20
577-731-24-00	RESIDENTIAL	1.00		0.00	\$0.00	\$655.20
577-732-01-00	RESIDENTIAL	1.00		0.00	\$0.00	\$655.20
577-732-02-00	RESIDENTIAL	1.00		0.00	\$0.00	\$655.20
577-732-03-00	RESIDENTIAL	1.00		0.00	\$0.00	\$655.20
577-732-04-00	RESIDENTIAL	1.00		0.00	\$0.00	\$655.20
577-732-05-00	RESIDENTIAL	1.00		0.00	\$0.00	\$655.20
577-732-06-00	RESIDENTIAL	1.00		0.00	\$0.00	\$655.20
577-732-07-00	RESIDENTIAL	1.00		0.00	\$0.00	\$655.20
577-732-08-00	RESIDENTIAL	1.00		0.00	\$0.00	\$655.20
577-732-09-00	RESIDENTIAL	1.00		0.00	\$0.00	\$655.20
577-732-10-00	RESIDENTIAL	1.00		0.00	\$0.00	\$655.20
577-732-11-00	RESIDENTIAL	1.00		0.00	\$0.00	\$655.20
577-732-12-00	RESIDENTIAL	1.00		0.00	\$0.00	\$655.20
577-732-13-00	RESIDENTIAL	1.00		0.00	\$0.00	\$655.20
577-732-14-00	RESIDENTIAL	1.00		0.00	\$0.00	\$655.20
577-732-15-00	RESIDENTIAL	1.00		0.00	\$0.00	\$655.20
577-732-16-00	RESIDENTIAL	1.00		0.00	\$0.00	\$655.20
577-732-17-00	RESIDENTIAL	1.00		0.00	\$0.00	\$655.20

¹Applies only to Residential and Vacant Residential.

²Applies only to Commercial.

Parcel Number	Property Classification	Benefit Units ¹	Annual Water Usage ²	Base Charge ²	Volume Charge ²	Total Charge
577-732-18-00	RESIDENTIAL	1.00		0.00	\$0.00	\$655.20
577-732-19-00	RESIDENTIAL	1.00		0.00	\$0.00	\$655.20
577-732-20-00	RESIDENTIAL	1.00		0.00	\$0.00	\$655.20
577-733-01-00	RESIDENTIAL	1.00		0.00	\$0.00	\$655.20
577-733-02-00	RESIDENTIAL	1.00		0.00	\$0.00	\$655.20
577-733-03-00	RESIDENTIAL	1.00		0.00	\$0.00	\$655.20
577-733-04-00	RESIDENTIAL	1.00		0.00	\$0.00	\$655.20
577-734-01-00	RESIDENTIAL	1.00		0.00	\$0.00	\$655.20
577-734-02-00	RESIDENTIAL	1.00		0.00	\$0.00	\$655.20
577-734-03-00	RESIDENTIAL	1.00		0.00	\$0.00	\$655.20
577-734-04-00	RESIDENTIAL	1.00		0.00	\$0.00	\$655.20
577-734-05-00	RESIDENTIAL	1.00		0.00	\$0.00	\$655.20
577-734-06-00	RESIDENTIAL	1.00		0.00	\$0.00	\$655.20
577-734-07-00	RESIDENTIAL	1.00		0.00	\$0.00	\$655.20
577-734-10-00	RESIDENTIAL	1.00		0.00	\$0.00	\$655.20
577-734-11-00	RESIDENTIAL	1.00		0.00	\$0.00	\$655.20
577-734-12-00	RESIDENTIAL	1.00		0.00	\$0.00	\$655.20
577-734-13-00	RESIDENTIAL	1.00		0.00	\$0.00	\$655.20
577-734-14-00	RESIDENTIAL	1.00		0.00	\$0.00	\$655.20
577-734-15-00	RESIDENTIAL	1.00		0.00	\$0.00	\$655.20
577-734-16-00	RESIDENTIAL	1.00		0.00	\$0.00	\$655.20
577-734-17-00	RESIDENTIAL	1.00		0.00	\$0.00	\$655.20
577-734-18-00	RESIDENTIAL	1.00		0.00	\$0.00	\$655.20
577-734-19-00	RESIDENTIAL	1.00		0.00	\$0.00	\$655.20
577-734-20-00	RESIDENTIAL	1.00		0.00	\$0.00	\$655.20
577-734-21-00	RESIDENTIAL	1.00		0.00	\$0.00	\$655.20
577-734-22-00	RESIDENTIAL	1.00		0.00	\$0.00	\$655.20
577-734-23-00	RESIDENTIAL	1.00		0.00	\$0.00	\$655.20
577-734-24-00	RESIDENTIAL	1.00		0.00	\$0.00	\$655.20
577-734-26-00	RESIDENTIAL	1.00		0.00	\$0.00	\$655.20
577-734-27-00	RESIDENTIAL	1.00		0.00	\$0.00	\$655.20
577-734-28-00	RESIDENTIAL	1.00		0.00	\$0.00	\$655.20
577-735-02-00	RESIDENTIAL	1.00		0.00	\$0.00	\$655.20

¹Applies only to Residential and Vacant Residential.

²Applies only to Commercial.

Parcel Number	Property Classification	Benefit Units ¹	Annual Water Usage ²	Base Charge ²	Volume Charge ²	Total Charge
577-735-03-00	RESIDENTIAL	1.00		0.00	\$0.00	\$655.20
577-735-04-00	RESIDENTIAL	1.00		0.00	\$0.00	\$655.20
577-735-05-00	RESIDENTIAL	1.00		0.00	\$0.00	\$655.20
577-735-06-00	RESIDENTIAL	1.00		0.00	\$0.00	\$655.20
577-735-07-00	RESIDENTIAL	1.00		0.00	\$0.00	\$655.20
577-735-08-00	RESIDENTIAL	1.00		0.00	\$0.00	\$655.20
760-226-86-00	RESIDENTIAL	36.00		0.00	\$0.00	\$23,587.20
760-960-05-00	COMMERCIAL LOW		384	655.20	\$2,133.12	\$2,788.32
TOTALS:	6,839 parcels	9,041.51	134,298	\$226,044.00	\$916,135.62	\$7,060,782.88

¹Applies only to Residential and Vacant Residential.

²Applies only to Commercial.



LEMON GROVE ROADWAY LIGHTING DISTRICT

DISTRICT BOARD STAFF REPORT

Item No. 3

Meeting Date: July 18, 2023

Submitted to: Honorable Chair and Members of the District Board

Department: Public Works Department

Staff Contact: Izzy Murguia, Public Works Director

imurguia@lemongrove.ca.gov

Item Title: **Public Hearing and Adopt a Resolution Authorizing Annual Charges for the Lemon Grove Roadway Lighting District to be Collected on the San Diego County Property Tax Roll for Fiscal Year 2023-24**

Recommended Action: Staff recommends that the District Board:

1. Conduct a public hearing to receive testimony regarding the Fiscal Year 2023-24 Lemon Grove Roadway Lighting District Annual Engineer's Report; and
2. Make a finding regarding the number of protests received; and
3. Adopt a resolution confirming the Fiscal Year 2023-24 Engineer's Report and ordering the transmission of charges to the San Diego County Auditor and Controller for Collection (**Attachment A**).

Summary: Under the provisions of the 1972 Landscape and Lighting Act, the City formed the Lemon Grove Roadway Lighting District (District) for the purpose of funding the operation, maintenance, and improvement costs of public street lighting. Pursuant to the Act, the District prepares and files an annual Engineer's Report ("Report") that outlines the proposed operating budgets, projected revenues, assessments, and methodology for apportioning assessments for the District.

The District intends to continue to collect the service charge as a separate line item on the property tax roll as the most cost-effective means of collecting the service charge. To do so, the California Streets and Highways Code requires the filing of and subsequent hearing on the Report.

Discussion: On June 13, 2023, Harris & Associates prepared the Fiscal Year 2023-24 Report and provided a detailed list of each parcel within the District with the applicable assessment. Copies of the Report and tax roll are available for viewing at the District

Clerk's office, or online at: <https://www.lemongrove.ca.gov/city-hall/engineering/sanitation-and-lighting>.

On June 20, 2023, the Board adopted Resolution No. 2023-181 approving the Report, stating its intention to levy and collect assessments, and setting a public hearing for July 18, 2023. The public hearing provides an opportunity for property owners to comment on the proposed assessments. At the close of the hearing, the Board will determine whether to adopt a resolution to confirm and finalize the Report, and order the transmission of charges to the County Auditor and Controller for collection on the property tax bills.

Fixed Charge Assessments must be filed with the San Diego County Auditor and Controller on or before August 10, 2023 in order to be included in the FY 2023-24 property tax statements.

Environmental Review:

- Not subject to review Negative Declaration
 Categorical Exemption, Section | Mitigated Negative Declaration

Fiscal Impact: The itemized tax roll lists 7,278 parcels and a total assessment of \$129,689.48.

Public Notification: In accordance with Government Code section 6061, a Notice of Public Hearing was published in the *East County Californian* on June 30, 2023.

Staff Recommendation: Staff recommends that the District Board:

1. Conduct a public hearing; and
2. Make a finding regarding the number of protests received; and
3. Adopt a resolution approving the Report and authorizing the submittal of Lighting District assessments to the San Diego County Auditor and Controller.

Attachments:

- Attachment A – Resolution
- Attachment B – Engineer's Report

RESOLUTION NO. 2023-

**A RESOLUTION OF THE LEMON GROVE ROADWAY LIGHTING DISTRICT
AUTHORIZING ASSESSMENTS TO BE COLLECTED ON THE SAN DIEGO
COUNTY PROPERTY TAX ROLL FOR FISCAL YEAR 2023-2024**

WHEREAS, on June 17, 1997, the Board of Directors of the Lemon Grove Roadway Lighting District adopted Resolution No. 102 reciting the facts of an election held in the District on June 3, 1997, declaring the results of said election and levying the annual assessment; and

WHEREAS, the Fiscal Year 2023-24 Engineer's Report ("Report") was prepared by Harris & Associates and filed with the District Engineer; and

WHEREAS, the Report gives a full and detailed description of the improvements, the boundaries of the Assessment District and the two zones therein, and the proposed assessments upon assessable lots and parcels of land within the District; and

WHEREAS, on June 20, 2023, at a regular meeting of the Board of Directors, the amounts to be collected have been set forth in a public report; and

WHEREAS, on July 18, 2023, the Board of Directors held a duly advertised public hearing to solicit comments from the public, both for and against, relative to this matter; and

WHEREAS, at the July 18, 2023 public hearing, the Board of Directors afforded every interested person an opportunity to make a protest to the Report and the Board of Directors has considered each protest.

NOW, THEREFORE, BE IT RESOLVED that the Lemon Grove Roadway Lighting District Board of Directors of the City of Lemon Grove hereby:

1. Approves, affirms, and adopts the Report, which is on file with the Clerk of the Board and contains every fee and charge set forth; and
2. Directs the Clerk of the Board to file an approved, affirmed, and adopted copy of the Report and a statement endorsing the Report with the County of San Diego Auditor and Controller on or before August 10, 2023.

PASSED, ADOPTED, AND APPROVED at a regular meeting of the Board of Directors of the Lemon Grove Roadway Lighting District, Lemon Grove, California on the 18th day of July, 2023 by the following vote, to wit:

AYES:

NOES:

ABSENT:

ABSTAIN:

Racquel Vasquez, Chair

Attest:

Joel G. Pablo, District Clerk

Approved as to Form:

Kristen Steinke, District Attorney



CITY OF LEMON GROVE

ENGINEER'S REPORT

FISCAL YEAR 2023-2024

LEMON GROVE ROADWAY LIGHTING DISTRICT

June 2023

PREPARED BY



Harris & Associates

600 B Street, Suite 2000

San Diego, CA 92101

www.weareharris.com

ENGINEER'S REPORT FOR
FISCAL YEAR 2023–2024
LEMON GROVE ROADWAY LIGHTING DISTRICT
City of Lemon Grove
State of California

APPROVED BY THE BOARD OF DIRECTORS FOR THE LEMON GROVE ROADWAY LIGHTING DISTRICT OF THE CITY OF LEMON GROVE, STATE OF CALIFORNIA ON THE _____ DAY OF _____, 2023.

JOEL G. PABLO
DISTRICT CLERK
LEMON GROVE ROADWAY LIGHTING DISTRICT
CITY OF LEMON GROVE
STATE OF CALIFORNIA

TABLE OF CONTENTS

Table of Contents

Statement of Assessment Engineer	1
Part I – Plans and Specifications	3
Part II – Estimate of Costs	4
Part III – District Diagrams	5
Part IV – Method of Apportionment.....	6

Appendices

Appendix A – Assessment Roll	A - 1
Appendix B – Boundary Map of District.....	B - 1
Appendix C – Resolution	C - 1

STATEMENT OF ASSESSMENT ENGINEER

Statement of Assessment Engineer

AGENCY: LEMON GROVE ROADWAY LIGHTING DISTRICT
OF THE CITY OF LEMON GROVE

PROJECT: LEMON GROVE ROADWAY LIGHTING DISTRICT

TO: THE BOARD OF DIRECTORS FOR THE
LEMON GROVE ROADWAY LIGHTING DISTRICT
CITY OF LEMON GROVE
STATE OF CALIFORNIA

ENGINEER'S REPORT FOR FISCAL YEAR 2023–2024

The preparation of this Annual Engineer's Report ("Report") is in conformance with the obligation of the Board of Directors for the Lemon Grove Roadway Lighting District of the City of Lemon Grove to provide lighting services upon each lot or parcel of land in the district and to levy assessments for lighting services in proportion to the estimated benefit to be received by each such lot or parcel of land for Fiscal Year 2023–2024. Services will be provided through June 30, 2024.

Pursuant to the Landscaping and Lighting Act of 1972 (Part 2 Division 15 of the Streets and Highways Code of the State of California, commencing with Section 22500) ("Act"), Article XIID, Section 4(a) of the State of California Constitution, and in accordance with the City of Lemon Grove's Resolution being adopted by the Board of Directors of the Lemon Grove Roadway Lighting District on the 20th day of June, 2023, this Report has been ordered for:

LEMON GROVE ROADWAY LIGHTING DISTRICT

(Hereinafter referred to as the "District"),

I, Alison M. Bouley, authorized representative of the District, the duly appointed Assessment Engineer submit the following Report which consists of the following four (4) parts and Appendices:

PART I

Description of Improvements: This part provides a general description of improvements proposed to be maintained in the District. Plans and specifications for the improvements are on file with the District Engineer.

PART II

Estimate of Cost: This part contains the cost estimate of the proposed maintenance and servicing of the improvements including incidental costs and expenses for Fiscal Year 2023–2024.

PART III

District Diagram: This part incorporates a Diagram of the District showing the external boundaries of the District. The lines and dimensions of each lot or parcel within the District are those lines and dimensions shown on the maps of the San Diego County Assessor for the year in which this Report was prepared and are incorporated by reference herein and made part of this Report. The District Diagram is filed under separate cover with the Clerk of the Board.

PART IV


Method of Apportionment of the Assessments: This part describes the method of apportionment of assessments, based upon parcel classification of land within the District in proportion to the estimated special benefits to be received. The costs and expenses of the District have been assessed upon the parcels of land within the boundaries of District pursuant to the initial methodology established by Resolution No. 242 approved on the 13th day of August, 1979. For particulars as to the identification of parcels, reference is made to the District Diagram.

Appendices

- Appendix A – Assessment Roll
- Appendix B – Boundary of Lemon Grove Roadway Lighting District
- Appendix C – Resolution

In conclusion, it is my opinion that the costs and expenses of the District have been assessed to the lots and parcels within the boundaries of the District in proportion to the estimated benefits to be received by each lot or parcel from the services provided.

DATED this 20th day of June, 2023



Alison M. Bouley, P.E., Assessment Engineer

R.C.E. No. C61383
Engineer of Work
County of San Diego
State of California

PART I – PLANS AND SPECIFICATIONS

Part I – Plans and Specifications

Pursuant to the City of Lemon Grove Resolution being adopted on the 20th day of June, 2023, by the Board of Directors for the Lemon Grove Roadway Lighting District the authorized services and improvements for the District include:

Lighting services for each lot or parcel of land within the District benefiting from the use of the streets and their appurtenances such as street lights.

Plans and specifications for the improvements are on file with the District Engineer.

PART II – ESTIMATE OF COSTS

Part II – Estimate of Costs

Fiscal Year 2023–2024	
	Estimated Annual Maintenance Costs
I. Facilities to Maintain	
Repair and Maintenance Rehab	\$ 12,500.00
Energy	<u>\$ 139,200.00</u>
Total Estimated Maintenance	\$ 151,700.00
II. Incidental Expenses	
City Administration	\$ 57,445.00
Assessment Engineer	<u>\$ 6,720.00</u>
Total Incidental Expenses	\$ 64,165.00
Recapitulation	
I. Facilities to Maintain	\$ 151,700.00
II. Incidental Expenses	<u>\$ 64,165.00</u>
Total Estimate of Costs FY 2023–2024	\$ 215,865.00
Income	
Estimated Local Benefit Lighting Fees	\$ 129,689.00
1% allocation of Ad Valorem Taxes	\$ 86,026.00
Interest	<u>\$ 150.00</u>
Total Estimated Income FY 2023–2024	\$ 215,865.00

PART III – DISTRICT DIAGRAMS

Part III – District Diagrams

The boundaries of Lemon Grove Roadway Lighting District are shown on the map in Appendix B. The lines and dimensions of each lot or parcel within the District are those lines and dimensions as shown on the maps of the San Diego County Assessor for the year in which this Report was prepared and are incorporated by reference herein and made part of this Report. The District Diagram is filed under separate cover with the Clerk of the Board.

PART IV – METHOD OF APPORTIONMENT

Part IV – Method of Apportionment

The amount of the estimated assessment on each lot or parcel of land in the District is in proportion to the estimated benefit to be received by each such lot or parcel of land from the use of the streets and their appurtenances such as street lights. The use or benefit of a public street is best determined by the use of that land adjacent to the public street. Each lot or parcel of land in the District was determined to have a specific land use by the County of San Diego's Department of Transportation. Each type of land use was assigned a Land Use Factor determined by trip generation rates by land use as they relate to a single-family residential land use. The trip generation rates by land use were prepared by the Transportation Planning Division of the City of San Diego Planning Department and are a compilation of trip generation studies done in San Diego and other western U.S. locations.

The Land Use Factor is multiplied by the number of dwelling units, if the land use is single-family or multi-family residential, or by the number of acres for any other land use. The product of this multiplication is the number of benefit units for each lot or parcel of land to be assessed. The number of benefit units for each of the lots or parcel of land is then multiplied by the annual assessment rate per benefit unit to establish the fee for a particular lot or parcel of land. Resolution No. 102 was adopted on June 17, 1997 establishing a \$12.00 assessment per benefit unit.

General Benefit

The District consists of streetlights that are of both general and special benefit. A share of the City's 1% ad valorem property tax and the City general funds are allocated to the district to pay for the improvements and associated costs of general benefit streetlighting.

Special Benefit

The improvements and associated costs have been allocated to the assessable properties within the District based upon the special benefit received by those properties. The improvements for which the properties are assessed have been identified as necessary, were installed and are being maintained as part of the development plans specifically for each tract. As such, the improvements and continuing maintenance and servicing of those improvements are strictly the obligation of the properties within the District.

Allocation of Special Benefit Assessments

The actual derivation of the Land Use Factors are as follows:

1. Each parcel of land in the District was determined by the Department of Transportation to have a specific land use.
2. Each type of land use was assigned a Land Use Factor determined by trip generation rates by land use as they relate to a single-family residential land use. The trip generation rates by land use were prepared by the City of San Diego Transportation Planning Division, Planning Department and are a compilation of trip generation studies done in San Diego and other western U.S. locations.

3. If a land use was not included in the study, the Department of Transportation made a determination as to its probable trip generation, compared it to single-family residential, and assigned a Land Use Factor on that basis.
4. Single-family residential land use was assigned a Land Use Factor of 1.0 regardless of parcel size. The theory is that all single-family residences generate approximately the same number of trips, and therefore, receive the same benefit from the use of the streets, and their appurtenances such as street lights.
5. Definition of the Land Use Factors other than single-family residential are as follows:

Land Use	Assigned Factor
Vacant Land	0.0
Irrigated Farmland, Rural Land and Agricultural Preserves	0.01
Cemetery, Mausoleum and Mortuary	0.01
Golf Courses	0.01
Marina, Docks	0.5
Average Multi-Family Residence	0.6
Mobile Home Parks	0.7
Public Building School, Library	1.0
Churches and Meeting Halls	1.0
General Recreation Parks and Camps	1.0
Factory—Light Manufacturing, Small Automotive Garages	1.0
Factory—Heavy Manufacturing, Extra Active, Mining	2.0
Warehousing and Bulk Storage	2.0
Hospitals, Convalescent Hospitals and Rest Homes	6.0
Regional Shopping Centers	10.0
Auto Sales and Service Agency, Radio and T.V. Stations, Bank	10.0
All Commercial Office and Store Building	12.0
Medical Offices	17.0
Dental and Animal Hospitals	17.0
Community Shopping Centers, Hotel, Motel, Parking Lot/Garage	21.0
Used Car Lot, Theater, Bowling Alley, Restaurant, Car Wash and Large Chain Grocery or Drug Stores	21.0
Neighborhood Shopping Center, Service Station	34.0

APPENDIX A – ASSESSMENT ROLL

Appendix A – Assessment Roll

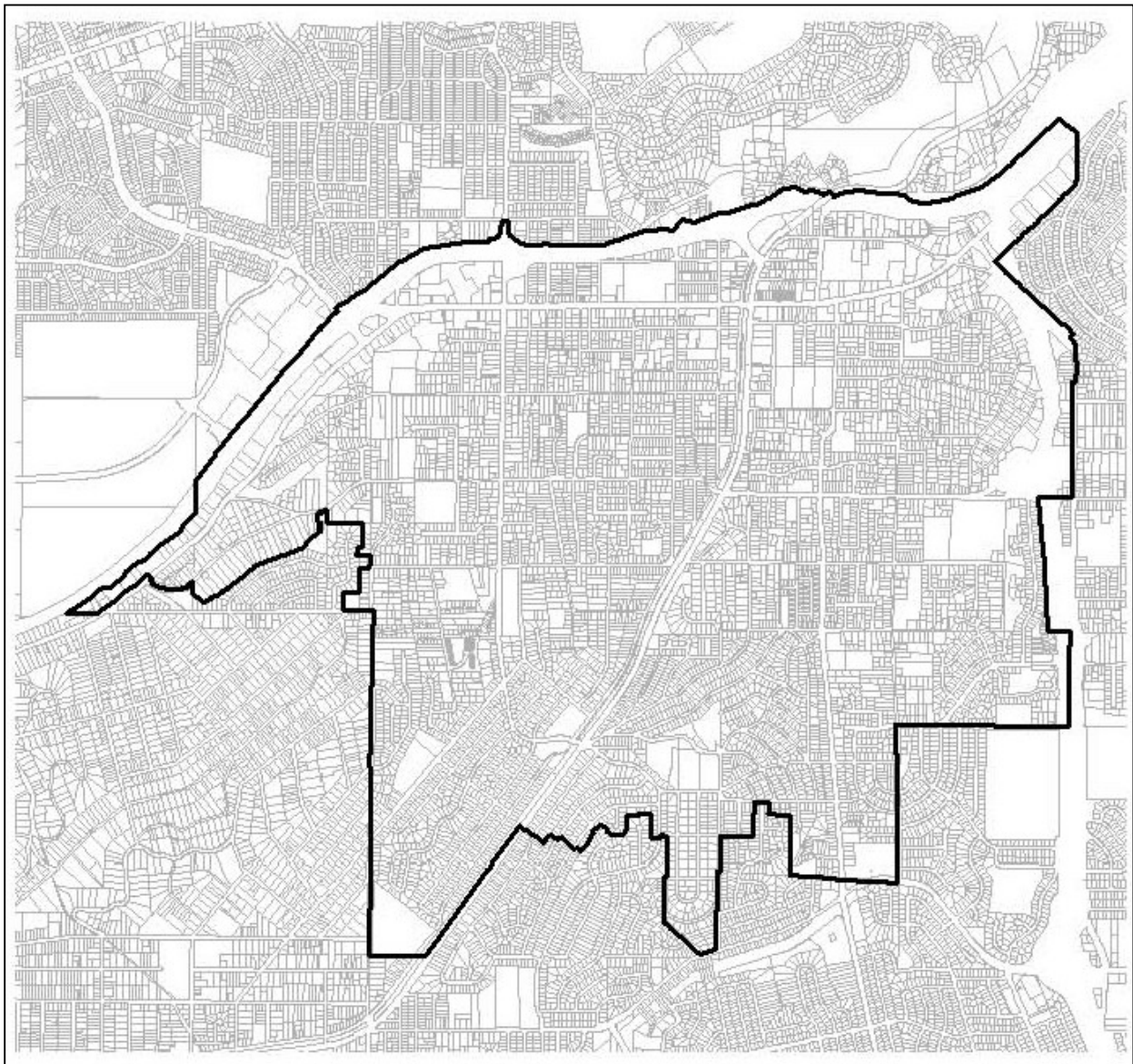
(Filed under separate cover)

A list of the Assessor's Parcel Numbers from the preliminary County Roll¹ and the proposed Fiscal Year 2023–2024 assessments for all parcels within the boundaries of Lemon Grove Roadway Lighting District that meet the special benefit methodology described in Part IV.

¹ Preliminary County Roll obtained from San Diego County Assessor's Property Tax System, May 2023, and may change up until the Final Roll has been determined by the County.

APPENDIX B – BOUNDARY MAP OF DISTRICT

Appendix B – Boundary Map of District



APPENDIX C – RESOLUTION

Appendix C – Resolution

ATTACHMENT B

Parcel Number	Acres	Ben Units	Fees	Lighting Zone
475-382-02-00	0.00	1.00	12.00	A
475-382-03-00	0.00	1.00	12.00	A
475-382-09-00	0.00	1.00	12.00	A
475-382-10-00	0.00	9.05	108.60	A
475-382-11-00	0.00	3.04	36.48	A
475-382-13-00	0.00	0.54	6.42	A
475-382-15-00	0.00	6.37	76.46	A
475-382-17-00	0.00	0.00	0.00	B
475-401-02-00	0.00	1.00	12.00	A
475-401-03-00	0.00	3.00	36.00	A
475-401-05-00	0.52	0.00	0.00	B
475-401-08-00	0.00	0.16	1.94	A
475-402-05-00	0.00	1.85	22.16	A
475-402-06-00	0.00	1.00	12.00	A
475-402-15-00	0.00	1.00	12.00	A
475-402-24-00	0.00	2.31	27.72	A
475-402-25-00	0.00	0.92	11.08	A
475-402-27-00	1.05	0.00	0.00	B
475-402-28-00	0.00	0.12	1.48	A
475-402-29-00	0.00	0.47	5.60	A
475-402-30-00	0.00	0.48	5.76	A
475-420-11-00	0.72	0.00	0.00	B
475-420-13-00	1.36	0.00	0.00	B
475-420-14-00	0.00	0.00	0.00	B
475-420-16-00	3.57	35.70	428.40	A
475-430-02-00	0.00	0.00	0.00	B
475-430-03-00	0.00	6.55	78.62	A
475-430-04-00	0.50	0.50	6.00	A
475-430-06-00	1.04	0.00	0.00	B
475-430-08-00	0.00	0.47	5.68	A
475-430-09-00	0.00	0.00	0.00	B
475-440-01-00	0.98	0.00	0.00	B
475-440-03-00	0.00	2.84	34.12	A
475-440-04-00	0.00	1.00	12.00	A
475-440-05-00	0.00	1.97	23.66	A
475-440-06-00	0.00	0.00	0.00	B
475-440-07-00	0.00	1.00	12.00	A
475-440-08-00	0.00	1.00	12.00	A
475-440-09-00	0.00	1.00	12.00	A
475-440-12-00	0.00	1.00	12.00	A

ATTACHMENT B

Parcel Number	Acres	Ben Units	Fees	Lighting Zone
475-440-13-00	0.00	1.00	12.00	A
475-440-15-00	0.00	1.00	12.00	A
475-440-18-00	0.00	1.00	12.00	A
475-440-19-00	0.00	4.28	51.40	A
475-440-20-00	0.00	0.00	0.00	B
475-450-03-00	0.00	1.00	12.00	A
475-450-06-00	0.00	2.00	24.00	A
475-450-07-00	0.97	15.60	187.20	A
475-450-13-00	0.00	2.40	28.80	A
475-450-14-00	0.00	1.00	12.00	A
475-450-16-00	0.00	1.00	12.00	A
475-450-17-00	0.00	1.00	12.00	A
475-450-19-00	0.00	0.00	0.00	B
475-450-21-00	0.00	1.80	21.60	A
475-450-22-00	0.55	2.40	28.80	A
475-450-23-00	0.00	1.00	12.00	A
475-460-06-00	0.00	1.00	12.00	A
475-460-08-00	0.61	1.00	12.00	A
475-460-10-00	0.00	1.00	12.00	A
475-460-13-00	0.00	2.40	28.80	A
475-460-14-00	0.00	2.40	28.80	A
475-460-28-01	0.00	1.00	12.00	A
475-460-28-02	0.00	1.00	12.00	A
475-460-28-03	0.00	1.00	12.00	A
475-460-28-04	0.00	1.00	12.00	A
475-460-28-05	0.00	1.00	12.00	A
475-460-28-06	0.00	1.00	12.00	A
475-460-28-07	0.00	1.00	12.00	A
475-460-28-08	0.00	1.00	12.00	A
475-460-28-09	0.00	1.00	12.00	A
475-460-28-10	0.00	1.00	12.00	A
475-460-28-11	0.00	1.00	12.00	A
475-460-28-12	0.00	1.00	12.00	A
475-460-28-13	0.00	1.00	12.00	A
475-460-28-14	0.00	1.00	12.00	A
475-460-28-15	0.00	1.00	12.00	A
475-460-28-16	0.00	1.00	12.00	A
475-460-29-00	0.50	7.20	86.40	A
475-460-30-01	0.00	1.00	12.00	A
475-460-30-02	0.00	1.00	12.00	A

ATTACHMENT B

Parcel Number	Acres	Ben Units	Fees	Lighting Zone
475-460-30-03	0.00	1.00	12.00	A
475-460-30-04	0.00	1.00	12.00	A
475-460-30-05	0.00	1.00	12.00	A
475-460-30-06	0.00	1.00	12.00	A
475-460-30-07	0.00	1.00	12.00	A
475-460-30-08	0.00	1.00	12.00	A
475-460-30-09	0.00	1.00	12.00	A
475-460-30-10	0.00	1.00	12.00	A
475-460-30-11	0.00	1.00	12.00	A
475-460-30-12	0.00	1.00	12.00	A
475-460-30-13	0.00	1.00	12.00	A
475-460-30-14	0.00	1.00	12.00	A
475-460-30-15	0.00	1.00	12.00	A
475-460-30-16	0.00	1.00	12.00	A
475-460-30-17	0.00	1.00	12.00	A
475-460-30-18	0.00	1.00	12.00	A
475-460-30-19	0.00	1.00	12.00	A
475-460-30-20	0.00	1.00	12.00	A
475-460-30-21	0.00	1.00	12.00	A
475-460-30-22	0.00	1.00	12.00	A
475-460-30-23	0.00	1.00	12.00	A
475-460-30-24	0.00	1.00	12.00	A
475-460-30-25	0.00	1.00	12.00	A
475-460-32-00	1.00	9.60	115.20	A
475-471-04-00	0.00	1.00	12.00	A
475-471-05-00	0.00	0.00	0.00	B
475-471-06-00	0.00	0.00	0.00	B
475-471-07-00	0.00	0.41	4.88	A
475-471-08-00	0.00	0.18	2.12	A
475-471-09-00	0.00	0.15	1.80	A
475-471-10-00	0.00	0.00	0.00	B
475-471-11-00	0.00	1.00	12.00	A
475-471-13-00	0.00	0.31	3.72	A
475-471-14-00	0.00	8.40	100.80	A
475-471-15-00	0.87	21.70	260.40	A
475-471-17-00	0.00	2.40	28.80	A
475-471-18-00	0.00	2.40	28.80	A
475-471-19-00	0.00	0.16	1.94	A
475-471-25-00	0.00	5.75	69.04	A
475-471-30-00	0.53	1.06	12.72	A

ATTACHMENT B

Parcel Number	Acres	Ben Units	Fees	Lighting Zone
475-472-01-00	0.00	0.00	0.00	B
475-472-02-00	0.00	1.26	15.12	A
475-472-03-00	0.00	3.61	43.34	A
475-472-04-00	0.00	1.50	18.00	A
475-472-05-00	0.00	0.15	1.76	A
475-472-06-00	0.00	1.00	12.00	A
475-472-07-00	0.00	0.28	3.36	A
475-472-09-00	0.00	0.42	4.98	A
475-472-10-00	0.00	3.29	39.44	A
475-472-11-00	0.00	0.00	0.00	B
475-472-12-00	0.00	2.45	29.36	A
475-472-13-00	0.00	0.19	2.28	A
475-472-18-00	0.00	3.22	38.58	A
475-472-19-00	0.00	0.52	6.18	A
475-472-20-00	0.00	2.14	25.62	A
475-472-21-00	0.00	2.40	28.80	A
475-472-22-00	0.00	0.24	2.88	A
475-472-23-00	0.00	1.80	21.60	A
475-472-24-00	0.00	2.63	31.52	A
475-472-25-00	0.00	0.23	2.78	A
475-472-26-00	0.00	0.27	3.28	A
475-472-27-00	0.00	3.61	43.34	A
475-472-28-00	0.00	1.80	21.60	A
475-472-29-00	0.00	1.74	20.88	A
475-472-30-00	0.00	2.02	24.18	A
475-472-31-00	0.00	0.27	3.26	A
475-480-09-00	1.25	26.25	315.00	A
475-480-10-00	1.13	2.26	27.12	A
475-480-12-01	0.00	1.00	12.00	A
475-480-12-02	0.00	1.00	12.00	A
475-480-12-03	0.00	1.00	12.00	A
475-480-12-04	0.00	1.00	12.00	A
475-480-12-05	0.00	1.00	12.00	A
475-480-12-06	0.00	1.00	12.00	A
475-480-12-07	0.00	1.00	12.00	A
475-480-12-08	0.00	1.00	12.00	A
475-480-12-09	0.00	1.00	12.00	A
475-480-12-10	0.00	1.00	12.00	A
475-480-12-11	0.00	1.00	12.00	A
475-480-12-12	0.00	1.00	12.00	A

ATTACHMENT B

Parcel Number	Acres	Ben Units	Fees	Lighting Zone
475-480-12-13	0.00	1.00	12.00	A
475-480-12-14	0.00	1.00	12.00	A
475-480-12-15	0.00	1.00	12.00	A
475-480-12-16	0.00	1.00	12.00	A
475-480-12-17	0.00	1.00	12.00	A
475-480-12-18	0.00	1.00	12.00	A
475-480-12-19	0.00	1.00	12.00	A
475-480-12-20	0.00	1.00	12.00	A
475-480-12-21	0.00	1.00	12.00	A
475-480-12-22	0.00	1.00	12.00	A
475-480-12-23	0.00	1.00	12.00	A
475-480-12-24	0.00	1.00	12.00	A
475-480-12-25	0.00	1.00	12.00	A
475-480-12-26	0.00	1.00	12.00	A
475-480-12-27	0.00	1.00	12.00	A
475-480-12-28	0.00	1.00	12.00	A
475-480-12-29	0.00	1.00	12.00	A
475-480-12-30	0.00	1.00	12.00	A
475-480-12-31	0.00	1.00	12.00	A
475-480-12-32	0.00	1.00	12.00	A
475-480-12-33	0.00	1.00	12.00	A
475-480-12-34	0.00	1.00	12.00	A
475-480-12-35	0.00	1.00	12.00	A
475-480-12-36	0.00	1.00	12.00	A
475-480-12-37	0.00	1.00	12.00	A
475-480-12-38	0.00	1.00	12.00	A
475-480-12-39	0.00	1.00	12.00	A
475-480-12-40	0.00	1.00	12.00	A
475-480-12-41	0.00	1.00	12.00	A
475-480-12-42	0.00	1.00	12.00	A
475-480-12-43	0.00	1.00	12.00	A
475-480-12-44	0.00	1.00	12.00	A
475-480-12-45	0.00	1.00	12.00	A
475-480-12-46	0.00	1.00	12.00	A
475-480-12-47	0.00	1.00	12.00	A
475-480-12-48	0.00	1.00	12.00	A
475-480-12-49	0.00	1.00	12.00	A
475-480-12-50	0.00	1.00	12.00	A
475-480-12-51	0.00	1.00	12.00	A
475-480-12-52	0.00	1.00	12.00	A

ATTACHMENT B

Parcel Number	Acres	Ben Units	Fees	Lighting Zone
475-480-12-53	0.00	1.00	12.00	A
475-480-12-54	0.00	1.00	12.00	A
475-480-12-55	0.00	1.00	12.00	A
475-480-12-56	0.00	1.00	12.00	A
475-480-12-57	0.00	1.00	12.00	A
475-480-12-58	0.00	1.00	12.00	A
475-480-12-59	0.00	1.00	12.00	A
475-480-12-60	0.00	1.00	12.00	A
475-480-12-61	0.00	1.00	12.00	A
475-480-12-62	0.00	1.00	12.00	A
475-480-12-63	0.00	1.00	12.00	A
475-480-12-64	0.00	1.00	12.00	A
475-480-12-65	0.00	1.00	12.00	A
475-480-12-66	0.00	1.00	12.00	A
475-480-12-67	0.00	1.00	12.00	A
475-480-12-68	0.00	1.00	12.00	A
475-480-12-69	0.00	1.00	12.00	A
475-480-12-70	0.00	1.00	12.00	A
475-480-12-71	0.00	1.00	12.00	A
475-480-12-72	0.00	1.00	12.00	A
475-480-12-73	0.00	1.00	12.00	A
475-480-12-74	0.00	1.00	12.00	A
475-480-12-75	0.00	1.00	12.00	A
475-480-12-76	0.00	1.00	12.00	A
475-480-12-77	0.00	1.00	12.00	A
475-480-13-01	0.00	1.00	12.00	A
475-480-13-02	0.00	1.00	12.00	A
475-480-13-03	0.00	1.00	12.00	A
475-480-13-04	0.00	1.00	12.00	A
475-480-13-05	0.00	1.00	12.00	A
475-480-13-06	0.00	1.00	12.00	A
475-480-13-07	0.00	1.00	12.00	A
475-480-13-08	0.00	1.00	12.00	A
475-480-13-09	0.00	1.00	12.00	A
475-480-13-10	0.00	1.00	12.00	A
475-480-13-11	0.00	1.00	12.00	A
475-480-13-12	0.00	1.00	12.00	A
475-480-13-13	0.00	1.00	12.00	A
475-480-13-14	0.00	1.00	12.00	A
475-480-13-15	0.00	1.00	12.00	A

ATTACHMENT B

Parcel Number	Acres	Ben Units	Fees	Lighting Zone
475-480-13-16	0.00	1.00	12.00	A
475-480-13-17	0.00	1.00	12.00	A
475-480-13-18	0.00	1.00	12.00	A
475-480-13-19	0.00	1.00	12.00	A
475-480-13-20	0.00	1.00	12.00	A
475-480-13-21	0.00	1.00	12.00	A
475-480-13-22	0.00	1.00	12.00	A
475-480-13-23	0.00	1.00	12.00	A
475-480-13-24	0.00	1.00	12.00	A
475-480-13-25	0.00	1.00	12.00	A
475-480-13-26	0.00	1.00	12.00	A
475-480-13-27	0.00	1.00	12.00	A
475-480-13-28	0.00	1.00	12.00	A
475-480-13-29	0.00	1.00	12.00	A
475-480-13-30	0.00	1.00	12.00	A
475-480-13-31	0.00	1.00	12.00	A
475-480-13-32	0.00	1.00	12.00	A
475-480-13-33	0.00	1.00	12.00	A
475-480-13-34	0.00	1.00	12.00	A
475-480-13-35	0.00	1.00	12.00	A
475-480-13-36	0.00	1.00	12.00	A
475-480-13-37	0.00	1.00	12.00	A
475-480-13-38	0.00	1.00	12.00	A
475-480-13-39	0.00	1.00	12.00	A
475-480-13-40	0.00	1.00	12.00	A
475-480-13-41	0.00	1.00	12.00	A
475-480-13-42	0.00	1.00	12.00	A
475-480-13-43	0.00	1.00	12.00	A
475-480-13-44	0.00	1.00	12.00	A
475-480-13-45	0.00	1.00	12.00	A
475-480-13-46	0.00	1.00	12.00	A
475-480-13-47	0.00	1.00	12.00	A
475-480-13-48	0.00	1.00	12.00	A
475-480-13-49	0.00	1.00	12.00	A
475-480-13-50	0.00	1.00	12.00	A
475-480-13-51	0.00	1.00	12.00	A
475-480-13-52	0.00	1.00	12.00	A
475-480-13-53	0.00	1.00	12.00	A
475-480-13-54	0.00	1.00	12.00	A
475-480-13-55	0.00	1.00	12.00	A

ATTACHMENT B

Parcel Number	Acres	Ben Units	Fees	Lighting Zone
475-480-13-56	0.00	1.00	12.00	A
475-480-13-57	0.00	1.00	12.00	A
475-480-13-58	0.00	1.00	12.00	A
475-480-13-59	0.00	1.00	12.00	A
475-480-13-60	0.00	1.00	12.00	A
475-480-13-61	0.00	1.00	12.00	A
475-480-13-62	0.00	1.00	12.00	A
475-480-13-63	0.00	1.00	12.00	A
475-480-13-64	0.00	1.00	12.00	A
475-480-13-65	0.00	1.00	12.00	A
475-480-13-66	0.00	1.00	12.00	A
475-480-13-67	0.00	1.00	12.00	A
475-480-13-68	0.00	1.00	12.00	A
475-480-13-69	0.00	1.00	12.00	A
475-480-13-70	0.00	1.00	12.00	A
475-480-13-71	0.00	1.00	12.00	A
475-480-13-72	0.00	1.00	12.00	A
475-480-13-73	0.00	1.00	12.00	A
475-480-13-74	0.00	1.00	12.00	A
475-480-13-75	0.00	1.00	12.00	A
475-480-13-76	0.00	1.00	12.00	A
475-480-13-77	0.00	1.00	12.00	A
475-480-13-78	0.00	1.00	12.00	A
475-480-13-79	0.00	1.00	12.00	A
475-480-13-80	0.00	1.00	12.00	A
475-480-13-81	0.00	1.00	12.00	A
475-480-13-82	0.00	1.00	12.00	A
475-480-13-83	0.00	1.00	12.00	A
475-480-13-84	0.00	1.00	12.00	A
475-490-04-00	0.00	1.00	12.00	A
475-490-05-00	0.00	1.00	12.00	A
475-490-06-00	0.00	2.00	24.00	A
475-490-12-00	0.00	0.20	2.36	A
475-490-14-00	0.58	0.58	6.96	A
475-490-16-00	0.00	0.24	2.88	A
475-490-17-00	5.99	5.99	71.88	A
475-490-18-00	2.01	2.01	24.12	A
478-141-03-00	0.90	0.00	0.00	B
478-141-04-00	3.15	31.50	378.00	A
478-141-07-00	2.96	29.60	355.20	A

ATTACHMENT B

Parcel Number	Acres	Ben Units	Fees	Lighting Zone
478-142-05-00	0.67	22.78	273.36	A
478-142-06-00	1.00	34.00	408.00	A
478-143-12-00	0.58	6.96	83.52	A
478-143-14-00	0.67	8.04	96.48	A
478-143-15-00	0.00	3.80	45.64	A
478-143-17-00	0.00	0.00	0.00	B
478-143-18-00	1.48	31.08	372.96	A
478-143-19-00	1.89	39.69	476.28	A
478-160-03-00	1.00	1.00	12.00	A
478-160-08-00	0.00	0.00	0.00	B
478-160-09-00	0.00	0.00	0.00	B
478-160-19-00	1.00	0.00	0.00	B
478-160-20-00	1.13	0.00	0.00	B
478-160-21-00	0.00	0.00	0.00	B
478-160-22-00	1.90	3.80	45.60	A
478-160-24-00	0.90	1.80	21.60	A
478-160-28-00	1.15	0.00	0.00	B
478-160-29-00	0.97	1.94	23.28	A
478-160-30-00	2.02	4.04	48.48	A
478-160-32-00	0.64	0.00	0.00	B
478-160-33-00	0.54	0.54	6.48	A
478-160-34-00	3.09	6.18	74.16	A
478-171-06-00	0.00	1.00	12.00	A
478-171-08-00	0.00	1.00	12.00	A
478-171-09-00	0.00	1.00	12.00	A
478-171-10-00	0.00	1.00	12.00	A
478-171-11-00	0.00	1.00	12.00	A
478-171-14-00	1.46	30.66	367.92	A
478-171-15-00	1.81	0.00	0.00	B
478-172-01-00	0.67	1.34	16.08	A
478-180-01-00	0.00	1.00	12.00	A
478-180-02-00	0.00	1.00	12.00	A
478-180-03-00	0.00	1.00	12.00	A
478-180-04-00	0.00	1.00	12.00	A
478-180-05-00	0.00	1.00	12.00	A
478-180-06-00	0.00	1.00	12.00	A
478-180-07-00	0.00	1.00	12.00	A
478-180-10-00	0.00	1.00	12.00	A
478-180-11-00	0.00	1.00	12.00	A
478-180-12-00	0.00	1.00	12.00	A

ATTACHMENT B

Parcel Number	Acres	Ben Units	Fees	Lighting Zone
478-180-13-00	0.00	1.00	12.00	A
478-180-14-00	0.00	1.00	12.00	A
478-180-15-00	0.00	1.00	12.00	A
478-180-16-00	0.00	1.00	12.00	A
478-180-17-00	0.00	1.00	12.00	A
478-180-18-00	0.00	1.00	12.00	A
478-180-19-00	0.00	1.00	12.00	A
478-180-20-00	0.00	1.00	12.00	A
478-180-21-00	0.00	1.00	12.00	A
478-180-22-00	0.00	1.00	12.00	A
478-180-23-00	0.00	1.00	12.00	A
478-180-24-00	0.00	1.00	12.00	A
478-180-26-00	0.00	1.00	12.00	A
478-180-28-00	0.00	1.00	12.00	A
478-180-29-00	0.00	1.00	12.00	A
478-180-30-00	0.00	1.00	12.00	A
478-180-31-00	0.00	1.00	12.00	A
478-180-34-00	0.00	1.00	12.00	A
478-180-36-00	0.00	1.00	12.00	A
478-180-37-00	0.00	1.00	12.00	A
478-180-38-00	0.00	1.00	12.00	A
478-180-39-00	0.64	1.00	12.00	A
478-180-40-00	0.00	1.00	12.00	A
478-180-41-00	0.00	1.00	12.00	A
478-180-47-00	0.00	1.00	12.00	A
478-180-48-00	1.00	0.00	0.00	B
478-190-20-00	0.91	9.20	110.40	A
478-190-21-00	0.00	0.93	11.18	A
478-190-22-00	0.00	0.36	4.36	A
478-190-25-00	0.00	4.44	53.28	A
478-190-26-00	0.00	0.94	11.24	A
478-190-30-00	0.00	1.00	12.00	A
478-190-31-00	0.00	2.00	24.00	A
478-190-35-00	0.00	1.20	14.40	A
478-190-36-00	0.00	2.00	24.00	A
478-190-37-00	0.56	0.00	0.00	B
478-190-38-00	1.19	1.19	14.28	A
478-190-39-00	0.00	1.00	12.00	A
478-190-40-00	0.00	1.00	12.00	A
478-190-41-00	0.00	0.00	0.00	B

ATTACHMENT B

Parcel Number	Acres	Ben Units	Fees	Lighting Zone
478-190-43-00	2.05	4.10	49.20	A
478-200-02-00	0.62	1.00	12.00	A
478-200-04-00	0.80	1.00	12.00	A
478-200-05-00	0.00	1.00	12.00	A
478-200-06-00	0.64	1.00	12.00	A
478-200-09-00	0.00	1.00	12.00	A
478-200-10-00	0.56	0.00	0.00	B
478-200-18-00	0.00	0.00	0.00	B
478-200-19-00	0.00	0.00	0.00	B
478-200-20-00	0.00	1.00	12.00	A
478-200-22-00	0.00	1.00	12.00	A
478-200-24-00	0.00	0.00	0.00	B
478-200-25-00	0.55	0.00	0.00	B
478-200-26-00	0.00	0.00	0.00	B
478-200-27-00	0.00	0.00	0.00	B
478-200-31-00	0.00	0.00	0.00	B
478-200-32-00	1.33	1.00	12.00	A
478-200-33-00	0.00	0.00	0.00	B
478-200-34-00	0.00	0.00	0.00	B
478-200-35-00	0.00	0.00	0.00	B
478-200-36-00	0.00	0.00	0.00	B
478-200-37-00	0.00	1.00	12.00	A
478-200-38-00	0.00	1.00	12.00	A
478-200-39-00	0.76	1.00	12.00	A
478-200-40-00	0.00	1.00	12.00	A
478-200-41-00	0.00	1.00	12.00	A
478-200-42-00	0.00	1.00	12.00	A
478-200-43-00	0.00	1.00	12.00	A
478-200-44-00	0.00	1.00	12.00	A
478-200-45-00	0.00	1.00	12.00	A
478-200-46-00	0.00	1.00	12.00	A
478-200-47-00	0.00	0.00	0.00	B
478-200-48-00	0.00	0.00	0.00	B
478-200-49-00	0.00	0.00	0.00	B
478-200-50-00	0.00	0.00	0.00	B
478-200-51-00	0.00	1.00	12.00	A
478-200-52-00	0.56	0.00	0.00	B
478-210-06-00	1.11	1.00	12.00	A
478-210-07-00	1.08	1.00	12.00	A
478-210-08-00	2.69	0.00	0.00	B

ATTACHMENT B

Parcel Number	Acres	Ben Units	Fees	Lighting Zone
478-210-09-00	0.00	1.00	12.00	A
478-210-10-00	0.00	1.00	12.00	A
478-210-11-00	0.97	1.00	12.00	A
478-210-14-00	0.00	1.00	12.00	A
478-210-15-00	0.00	0.00	0.00	B
478-210-16-00	0.00	1.00	12.00	A
478-210-17-00	0.00	0.00	0.00	B
478-210-18-00	0.00	0.00	0.00	B
478-210-19-00	0.00	0.00	0.00	B
478-210-20-00	0.00	0.00	0.00	B
478-210-21-00	4.97	0.00	0.00	B
478-220-01-00	1.07	1.00	12.00	A
478-220-02-00	0.85	1.20	14.40	A
478-220-04-00	1.00	1.00	12.00	A
478-220-05-00	1.03	1.00	12.00	A
478-220-06-00	1.03	1.00	12.00	A
478-220-07-00	1.04	1.00	12.00	A
478-220-08-00	1.05	1.00	12.00	A
478-220-09-00	1.06	1.00	12.00	A
478-220-10-00	0.51	1.00	12.00	A
478-220-11-00	0.51	1.00	12.00	A
478-220-12-00	1.02	1.00	12.00	A
478-220-15-00	1.05	0.00	0.00	B
478-220-16-00	1.06	0.00	0.00	B
478-220-18-00	1.09	0.00	0.00	B
478-220-19-00	1.07	1.00	12.00	A
478-220-20-00	1.02	1.00	12.00	A
478-220-21-00	0.00	1.00	12.00	A
478-220-22-00	0.69	1.20	14.40	A
478-220-23-00	0.00	0.00	0.00	B
478-220-24-00	0.00	1.00	12.00	A
478-220-27-00	0.71	1.00	12.00	A
478-220-28-00	1.78	1.00	12.00	A
478-220-29-00	0.00	0.00	0.00	B
478-220-30-00	0.77	0.00	0.00	B
478-220-31-00	0.00	0.00	0.00	B
478-220-32-00	0.00	0.00	0.00	B
478-220-33-00	0.00	0.00	0.00	B
478-220-34-00	0.00	0.00	0.00	B
478-220-36-00	0.00	0.00	0.00	B

ATTACHMENT B

Parcel Number	Acres	Ben Units	Fees	Lighting Zone
478-220-37-00	0.51	0.00	0.00	B
478-220-38-00	0.00	0.00	0.00	B
478-290-01-00	1.49	31.29	375.48	A
478-290-02-00	0.51	0.00	0.00	B
478-290-03-00	0.00	10.04	120.44	A
478-290-04-00	0.00	1.01	12.12	A
478-290-05-00	0.94	1.88	22.56	A
478-290-06-00	0.00	0.11	1.28	A
478-300-01-00	0.00	1.00	12.00	A
478-300-02-00	0.00	1.00	12.00	A
478-300-03-00	0.00	1.00	12.00	A
478-300-04-00	0.00	1.00	12.00	A
478-300-05-00	0.00	1.00	12.00	A
478-300-06-00	0.00	1.00	12.00	A
478-300-07-00	0.00	1.00	12.00	A
478-300-08-00	0.00	1.00	12.00	A
478-300-09-00	0.00	1.00	12.00	A
478-300-10-00	0.00	1.00	12.00	A
478-300-11-00	0.00	1.00	12.00	A
478-300-12-00	0.00	1.00	12.00	A
478-300-13-00	0.00	1.00	12.00	A
478-300-14-00	0.00	1.00	12.00	A
478-300-15-00	0.00	1.00	12.00	A
478-300-16-00	0.00	0.00	0.00	B
478-300-17-00	0.00	0.00	0.00	B
478-300-18-00	0.00	0.00	0.00	B
478-300-19-00	0.00	0.00	0.00	B
479-012-04-00	0.00	1.90	22.74	A
479-012-05-00	0.61	1.22	14.64	A
479-012-06-00	0.72	15.12	181.44	A
479-012-07-00	0.83	8.30	99.60	A
479-013-03-00	0.53	6.36	76.32	A
479-021-01-00	0.57	11.97	143.64	A
479-021-02-00	2.34	49.14	589.68	A
479-021-03-00	0.66	7.92	95.04	A
479-021-04-00	0.00	3.17	38.04	A
479-021-05-00	5.31	111.51	1,338.12	A
479-021-06-00	0.68	8.16	97.92	A
479-021-07-00	3.26	68.46	821.52	A
479-021-08-00	0.68	14.28	171.36	A

ATTACHMENT B

Parcel Number	Acres	Ben Units	Fees	Lighting Zone
479-021-09-00	0.00	5.00	60.04	A
479-021-11-00	0.71	24.14	289.68	A
479-021-12-00	0.88	18.48	221.76	A
479-021-13-00	2.09	2.09	25.08	A
479-021-14-00	0.00	2.56	30.74	A
479-021-15-00	0.00	8.67	104.06	A
479-041-18-00	1.93	23.16	277.92	A
479-041-19-00	0.00	7.08	84.92	A
479-042-02-00	0.00	2.00	24.00	A
479-042-03-00	0.00	2.40	28.80	A
479-042-04-00	0.00	1.00	12.00	A
479-042-05-00	0.00	1.00	12.00	A
479-042-06-00	0.00	1.00	12.00	A
479-042-07-00	0.00	1.20	14.40	A
479-042-08-00	0.00	0.32	3.78	A
479-042-11-00	0.00	1.52	18.24	A
479-042-14-00	0.00	2.50	29.98	A
479-042-18-00	0.00	3.02	36.28	A
479-042-19-00	0.00	0.00	0.00	B
479-042-20-00	0.00	3.34	40.06	A
479-042-21-00	0.00	2.00	24.00	A
479-042-22-00	0.00	1.00	12.00	A
479-042-23-00	0.00	1.00	12.00	A
479-042-24-00	0.00	1.00	12.00	A
479-042-25-00	0.00	0.16	1.94	A
479-042-26-00	0.00	1.93	23.18	A
479-042-27-00	0.00	1.68	20.16	A
479-042-29-00	0.00	3.60	43.20	A
479-042-30-00	0.00	2.54	30.48	A
479-042-31-00	0.00	1.39	16.70	A
479-042-32-00	0.00	3.80	45.64	A
479-051-01-00	0.00	1.00	12.00	A
479-051-02-00	0.00	1.00	12.00	A
479-051-04-00	0.00	2.59	31.10	A
479-051-05-00	0.00	1.00	12.00	A
479-051-06-00	0.00	2.47	29.66	A
479-051-07-00	0.00	2.34	28.08	A
479-051-10-00	0.00	2.00	24.00	A
479-051-11-00	0.00	2.39	28.64	A
479-051-12-00	0.00	2.44	29.22	A

ATTACHMENT B

Parcel Number	Acres	Ben Units	Fees	Lighting Zone
479-051-13-00	0.00	1.44	17.28	A
479-051-14-00	0.00	2.17	26.06	A
479-051-15-00	0.00	1.43	17.12	A
479-051-16-00	0.00	1.21	14.52	A
479-051-19-00	0.00	0.73	8.78	A
479-051-20-00	0.00	1.44	17.28	A
479-051-21-00	0.00	0.00	0.00	B
479-051-22-00	0.00	2.35	28.22	A
479-051-23-00	0.00	2.38	28.50	A
479-051-24-00	0.00	1.00	12.00	A
479-051-25-00	0.00	2.39	28.64	A
479-051-26-00	0.00	2.35	28.22	A
479-051-29-00	0.00	1.43	17.12	A
479-051-32-00	0.00	1.85	22.16	A
479-051-33-00	0.00	2.26	27.06	A
479-051-34-00	0.00	2.40	28.80	A
479-051-35-00	0.00	1.00	12.00	A
479-052-01-00	0.00	0.00	0.00	B
479-052-02-00	0.00	0.00	0.00	B
479-052-03-00	0.00	0.00	0.00	B
479-052-06-00	0.00	2.66	31.96	A
479-052-07-00	0.00	2.82	33.84	A
479-052-08-00	0.00	4.98	59.72	A
479-052-10-00	0.00	0.46	5.56	A
479-052-11-00	0.00	5.02	60.18	A
479-052-12-00	0.00	3.84	46.10	A
479-052-13-00	0.00	0.64	7.68	A
479-052-14-00	0.00	0.76	9.06	A
479-052-15-00	0.00	0.00	0.00	B
479-052-16-00	0.00	1.66	19.86	A
479-052-17-00	0.00	2.72	32.68	A
479-052-18-00	0.00	3.14	37.72	A
479-052-19-00	0.00	2.24	26.88	A
479-061-02-00	0.00	9.52	114.24	A
479-062-15-00	0.00	15.03	180.32	A
479-062-18-00	0.52	6.24	74.88	A
479-062-19-00	0.51	6.12	73.44	A
479-062-20-00	0.00	8.38	100.54	A
479-062-21-00	0.00	0.00	0.00	B
479-062-22-00	0.00	0.00	0.00	B

ATTACHMENT B

Parcel Number	Acres	Ben Units	Fees	Lighting Zone
479-062-26-00	0.00	6.51	78.12	A
479-062-30-00	0.00	0.00	0.00	B
479-062-32-00	0.00	4.71	56.52	A
479-062-33-00	3.37	90.00	1,080.00	A
479-070-08-00	0.00	9.66	115.92	A
479-070-09-00	0.00	8.11	97.26	A
479-070-11-00	0.00	0.00	0.00	B
479-070-14-00	0.00	4.60	55.14	A
479-070-17-00	2.16	73.44	881.28	A
479-070-19-00	0.00	10.21	122.46	A
479-070-27-00	0.00	4.81	57.74	A
479-070-28-00	4.13	49.56	594.72	A
479-070-29-00	0.70	23.80	285.60	A
479-070-30-00	1.04	35.36	424.32	A
479-070-31-00	0.00	0.00	0.00	B
479-070-33-00	0.87	10.44	125.28	A
479-081-01-00	1.03	35.02	420.24	A
479-081-02-00	0.51	6.12	73.44	A
479-081-04-00	0.00	2.99	35.84	A
479-081-05-00	0.00	6.00	72.00	A
479-082-01-00	0.92	11.04	132.48	A
479-082-02-00	0.00	1.00	12.00	A
479-083-01-00	0.00	1.00	12.00	A
479-083-02-00	0.00	1.20	14.40	A
479-083-03-00	0.00	1.00	12.00	A
479-083-04-00	0.00	1.00	12.00	A
479-083-05-00	0.00	1.00	12.00	A
479-083-06-00	0.00	0.00	0.00	B
479-083-07-00	0.00	0.00	0.00	B
479-083-08-00	0.00	0.00	0.00	B
479-084-02-00	0.00	1.00	12.00	A
479-084-03-00	0.00	0.00	0.00	B
479-084-04-00	0.00	0.00	0.00	B
479-084-05-00	0.00	1.00	12.00	A
479-084-06-00	0.00	2.00	24.00	A
479-084-07-00	0.00	1.00	12.00	A
479-084-08-00	0.00	1.00	12.00	A
479-091-01-00	0.00	4.24	50.82	A
479-091-02-00	0.00	1.00	12.00	A
479-092-01-00	0.00	2.17	26.06	A

ATTACHMENT B

Parcel Number	Acres	Ben Units	Fees	Lighting Zone
479-092-02-00	0.00	2.26	27.12	A
479-092-03-00	0.00	1.48	17.70	A
479-092-04-00	0.00	2.69	32.24	A
479-092-05-00	0.00	2.00	24.00	A
479-092-06-00	0.00	1.20	14.40	A
479-092-07-00	0.00	1.20	14.40	A
479-092-08-00	0.00	1.00	12.00	A
479-093-04-00	0.00	1.56	18.72	A
479-093-07-00	0.00	1.00	12.00	A
479-093-08-00	0.00	1.00	12.00	A
479-093-09-00	0.00	2.00	24.00	A
479-093-11-00	0.00	4.01	48.08	A
479-093-12-00	0.00	2.34	28.08	A
479-093-13-00	0.00	1.00	12.00	A
479-094-01-00	0.00	3.76	45.06	A
479-094-02-00	0.00	2.17	26.06	A
479-094-03-00	0.00	2.40	28.80	A
479-095-01-00	0.00	1.00	12.00	A
479-095-02-00	0.00	1.00	12.00	A
479-095-03-00	0.00	1.00	12.00	A
479-095-04-00	0.00	1.00	12.00	A
479-096-01-00	0.00	2.00	24.00	A
479-096-02-00	0.00	1.00	12.00	A
479-096-03-00	0.00	1.00	12.00	A
479-096-04-00	0.00	1.00	12.00	A
479-096-05-00	0.00	1.00	12.00	A
479-096-06-00	0.00	1.00	12.00	A
479-096-07-00	0.00	1.00	12.00	A
479-096-08-00	0.00	1.00	12.00	A
479-097-01-00	0.00	1.00	12.00	A
479-097-02-00	0.00	1.00	12.00	A
479-097-03-00	0.00	1.00	12.00	A
479-097-04-00	0.00	1.00	12.00	A
479-097-05-00	0.00	1.00	12.00	A
479-097-06-00	0.00	1.00	12.00	A
479-097-07-00	0.00	2.00	24.00	A
479-097-08-00	0.00	2.00	24.00	A
479-100-03-00	0.00	1.00	12.00	A
479-100-04-00	0.00	0.00	0.00	B
479-100-05-00	0.00	1.00	12.00	A

ATTACHMENT B

Parcel Number	Acres	Ben Units	Fees	Lighting Zone
479-100-07-00	0.00	1.00	12.00	A
479-100-08-00	0.00	1.00	12.00	A
479-100-09-00	0.00	1.00	12.00	A
479-100-10-00	0.00	1.00	12.00	A
479-100-11-00	0.58	1.00	12.00	A
479-100-12-00	0.00	1.00	12.00	A
479-100-13-00	0.00	2.00	24.00	A
479-100-14-00	0.00	1.00	12.00	A
479-100-15-00	0.00	1.80	21.60	A
479-100-16-00	0.00	2.40	28.80	A
479-100-17-00	0.00	2.00	24.00	A
479-100-18-00	0.64	1.00	12.00	A
479-100-20-00	0.00	1.00	12.00	A
479-110-01-00	0.00	2.40	28.80	A
479-110-02-00	0.00	2.40	28.80	A
479-110-03-00	0.00	2.40	28.80	A
479-110-04-00	0.00	2.40	28.80	A
479-110-05-00	0.00	2.40	28.80	A
479-110-06-00	0.00	2.40	28.80	A
479-110-07-00	0.00	2.40	28.80	A
479-110-08-00	0.00	0.03	0.36	A
479-110-09-00	0.00	2.40	28.80	A
479-110-10-00	0.00	2.40	28.80	A
479-110-11-00	0.00	2.40	28.80	A
479-110-12-00	0.00	2.40	28.80	A
479-110-13-00	0.00	2.40	28.80	A
479-110-14-00	0.00	2.40	28.80	A
479-110-15-00	0.00	2.40	28.80	A
479-110-16-00	0.00	2.40	28.80	A
479-110-17-00	0.00	2.40	28.80	A
479-110-18-00	0.00	2.40	28.80	A
479-110-19-00	0.00	2.40	28.80	A
479-110-20-00	0.00	2.40	28.80	A
479-110-21-00	0.00	2.40	28.80	A
479-110-22-00	0.00	2.40	28.80	A
479-110-23-00	0.00	2.40	28.80	A
479-110-24-00	0.00	2.40	28.80	A
479-110-25-00	0.00	2.40	28.80	A
479-110-26-00	0.00	2.40	28.80	A
479-120-05-00	6.17	100.80	1,209.60	A

ATTACHMENT B

Parcel Number	Acres	Ben Units	Fees	Lighting Zone
479-120-06-00	3.37	20.22	242.64	A
479-130-03-00	0.00	1.20	14.40	A
479-130-04-00	0.00	1.20	14.40	A
479-130-06-00	0.00	1.00	12.00	A
479-130-13-00	0.00	2.00	24.00	A
479-130-15-00	0.00	1.00	12.00	A
479-130-16-00	0.00	1.20	14.40	A
479-130-17-00	0.00	1.20	14.40	A
479-130-20-00	0.00	1.00	12.00	A
479-130-21-00	0.00	1.00	12.00	A
479-130-22-00	0.00	1.20	14.40	A
479-130-24-00	0.00	2.00	24.00	A
479-130-30-00	0.00	1.00	12.00	A
479-130-33-00	0.00	1.00	12.00	A
479-130-37-00	0.00	1.00	12.00	A
479-130-38-00	0.00	1.20	14.40	A
479-130-40-00	0.00	1.00	12.00	A
479-130-41-00	0.00	2.00	24.00	A
479-130-42-00	0.00	2.00	24.00	A
479-130-43-00	0.00	3.00	36.00	A
479-130-44-00	0.00	1.20	14.40	A
479-130-45-00	0.00	1.00	12.00	A
479-130-48-00	0.00	1.00	12.00	A
479-130-49-00	0.00	1.00	12.00	A
479-130-50-01	0.00	1.00	12.00	A
479-130-50-02	0.00	1.00	12.00	A
479-130-50-03	0.00	1.00	12.00	A
479-130-50-04	0.00	1.00	12.00	A
479-130-50-05	0.00	1.00	12.00	A
479-130-50-06	0.00	1.00	12.00	A
479-130-50-07	0.00	1.00	12.00	A
479-130-50-08	0.00	1.00	12.00	A
479-130-50-09	0.00	1.00	12.00	A
479-130-50-10	0.00	1.00	12.00	A
479-130-50-11	0.00	1.00	12.00	A
479-130-50-12	0.00	1.00	12.00	A
479-130-50-13	0.00	1.00	12.00	A
479-130-50-14	0.00	1.00	12.00	A
479-130-50-15	0.00	1.00	12.00	A
479-130-50-16	0.00	1.00	12.00	A

ATTACHMENT B

Parcel Number	Acres	Ben Units	Fees	Lighting Zone
479-130-50-17	0.00	1.00	12.00	A
479-130-50-18	0.00	1.00	12.00	A
479-130-50-19	0.00	1.00	12.00	A
479-130-50-20	0.00	1.00	12.00	A
479-130-50-21	0.00	1.00	12.00	A
479-130-50-22	0.00	1.00	12.00	A
479-130-50-23	0.00	1.00	12.00	A
479-130-50-24	0.00	1.00	12.00	A
479-130-50-25	0.00	1.00	12.00	A
479-130-50-26	0.00	1.00	12.00	A
479-130-50-27	0.00	1.00	12.00	A
479-130-50-28	0.00	1.00	12.00	A
479-130-50-29	0.00	1.00	12.00	A
479-130-50-30	0.00	1.00	12.00	A
479-130-51-00	0.00	1.00	12.00	A
479-130-54-00	0.00	2.00	24.00	A
479-130-56-00	0.00	1.00	12.00	A
479-130-57-00	0.53	1.80	21.60	A
479-130-58-01	0.00	1.00	12.00	A
479-130-58-02	0.00	1.00	12.00	A
479-130-58-03	0.00	1.00	12.00	A
479-130-58-04	0.00	1.00	12.00	A
479-130-60-00	0.00	1.00	12.00	A
479-130-63-00	0.00	1.00	12.00	A
479-130-64-00	0.00	0.00	0.00	B
479-130-65-00	0.00	0.00	0.00	B
479-140-02-00	0.00	2.00	24.00	A
479-140-03-00	0.00	1.00	12.00	A
479-140-06-00	0.00	1.00	12.00	A
479-140-07-00	0.00	1.00	12.00	A
479-140-08-00	0.00	2.00	24.00	A
479-140-10-00	0.00	3.60	43.20	A
479-140-12-01	0.00	1.00	12.00	A
479-140-12-02	0.00	1.00	12.00	A
479-140-12-03	0.00	1.00	12.00	A
479-140-12-04	0.00	1.00	12.00	A
479-140-12-05	0.00	1.00	12.00	A
479-140-12-06	0.00	1.00	12.00	A
479-140-14-00	0.00	1.00	12.00	A
479-140-15-00	0.00	1.00	12.00	A

ATTACHMENT B

Parcel Number	Acres	Ben Units	Fees	Lighting Zone
479-140-16-00	0.00	1.80	21.60	A
479-140-18-00	0.00	2.40	28.80	A
479-140-19-00	0.00	1.80	21.60	A
479-140-22-00	0.00	1.00	12.00	A
479-140-23-00	0.00	1.20	14.40	A
479-140-24-00	0.00	1.00	12.00	A
479-140-25-00	0.00	1.00	12.00	A
479-140-26-00	0.00	1.00	12.00	A
479-140-31-00	0.00	1.00	12.00	A
479-140-32-00	0.00	1.00	12.00	A
479-140-33-00	0.00	2.00	24.00	A
479-140-34-00	0.00	0.00	0.00	B
479-140-35-00	0.00	4.80	57.60	A
479-140-36-00	0.00	2.40	28.80	A
479-140-37-00	0.00	1.00	12.00	A
479-140-38-00	0.00	0.00	0.00	B
479-141-01-00	0.00	0.00	0.00	B
479-141-02-00	0.00	0.00	0.00	B
479-141-03-00	0.00	0.00	0.00	B
479-141-04-00	0.00	0.00	0.00	B
479-141-05-00	0.00	0.00	0.00	B
479-141-06-00	0.00	0.00	0.00	B
479-141-07-00	0.00	0.00	0.00	B
479-141-08-00	0.00	0.00	0.00	B
479-141-09-00	0.00	0.00	0.00	B
479-141-10-00	0.00	0.00	0.00	B
479-141-11-00	0.00	0.00	0.00	B
479-141-12-00	0.00	0.00	0.00	B
479-141-13-00	0.57	0.00	0.00	B
479-151-01-00	0.00	2.00	24.00	A
479-151-02-00	0.00	0.00	0.00	B
479-151-03-00	0.00	0.00	0.00	B
479-151-04-00	0.00	0.00	0.00	B
479-151-05-00	0.00	0.00	0.00	B
479-151-06-00	0.00	0.00	0.00	B
479-151-08-00	0.00	0.00	0.00	B
479-151-10-00	0.00	1.00	12.00	A
479-151-11-00	0.00	1.00	12.00	A
479-151-12-00	0.00	1.00	12.00	A
479-151-15-00	0.00	1.00	12.00	A

ATTACHMENT B

Parcel Number	Acres	Ben Units	Fees	Lighting Zone
479-151-16-00	0.00	1.00	12.00	A
479-151-20-00	0.00	2.00	24.00	A
479-151-21-00	0.00	1.39	16.70	A
479-151-22-00	0.00	2.00	24.00	A
479-151-23-00	0.00	1.20	14.40	A
479-151-24-00	0.00	1.00	12.00	A
479-151-25-00	0.00	1.00	12.00	A
479-151-26-00	0.00	1.00	12.00	A
479-151-27-00	0.00	1.00	12.00	A
479-151-29-00	0.00	0.00	0.00	B
479-151-30-00	0.00	0.00	0.00	B
479-151-33-00	0.00	0.00	0.00	B
479-151-34-00	0.00	0.00	0.00	B
479-152-01-00	0.00	0.00	0.00	B
479-152-02-00	0.00	1.00	12.00	A
479-152-03-00	0.00	1.00	12.00	A
479-152-04-00	0.00	0.00	0.00	B
479-152-05-00	0.00	0.00	0.00	B
479-152-06-00	0.00	0.00	0.00	B
479-152-07-00	0.00	0.00	0.00	B
479-152-08-00	0.00	0.00	0.00	B
479-152-09-00	0.00	0.00	0.00	B
479-152-11-00	0.00	1.00	12.00	A
479-152-12-00	0.00	0.00	0.00	B
479-152-13-00	0.00	0.00	0.00	B
479-152-14-00	0.00	0.00	0.00	B
479-152-15-00	0.00	0.00	0.00	B
479-152-16-00	0.00	0.00	0.00	B
479-152-18-00	0.00	1.20	14.40	A
479-152-19-00	0.00	0.60	7.20	A
479-152-20-00	0.00	2.00	24.00	A
479-160-01-00	0.00	1.20	14.40	A
479-160-02-00	0.00	0.00	0.00	B
479-160-03-00	0.00	0.00	0.00	B
479-160-04-00	0.00	0.00	0.00	B
479-160-05-00	0.00	0.00	0.00	B
479-160-07-00	0.00	1.00	12.00	A
479-160-08-00	0.00	1.00	12.00	A
479-160-09-00	0.00	1.00	12.00	A
479-160-11-00	0.00	1.00	12.00	A

ATTACHMENT B

Parcel Number	Acres	Ben Units	Fees	Lighting Zone
479-160-12-00	0.00	1.00	12.00	A
479-160-13-00	0.00	1.00	12.00	A
479-160-14-00	0.50	0.00	0.00	B
479-160-15-00	0.00	0.00	0.00	B
479-160-16-00	0.00	1.20	14.40	A
479-160-17-00	0.00	1.00	12.00	A
479-160-18-00	0.00	1.00	12.00	A
479-160-19-00	0.00	1.00	12.00	A
479-160-20-00	0.00	1.00	12.00	A
479-160-21-00	0.00	1.00	12.00	A
479-160-22-00	0.00	1.00	12.00	A
479-160-23-00	0.00	1.00	12.00	A
479-160-24-00	0.00	1.00	12.00	A
479-160-26-00	0.00	1.00	12.00	A
479-160-27-00	0.00	1.00	12.00	A
479-160-29-00	0.00	1.20	14.40	A
479-160-30-00	0.00	0.00	0.00	B
479-160-31-00	0.00	0.00	0.00	B
479-160-32-00	0.00	1.00	12.00	A
479-160-33-00	0.00	0.00	0.00	B
479-160-34-00	0.00	1.00	12.00	A
479-160-35-00	0.00	1.00	12.00	A
479-160-36-00	0.00	1.00	12.00	A
479-160-37-00	0.00	0.00	0.00	B
479-160-38-00	0.00	0.00	0.00	B
479-160-42-00	0.00	1.00	12.00	A
479-160-46-00	0.00	1.20	14.40	A
479-160-47-00	0.00	1.00	12.00	A
479-160-48-00	0.00	1.00	12.00	A
479-170-01-00	0.00	2.00	24.00	A
479-170-02-00	0.00	1.00	12.00	A
479-170-03-00	0.00	1.00	12.00	A
479-170-04-00	0.00	1.00	12.00	A
479-170-06-00	0.00	1.00	12.00	A
479-170-07-00	0.50	1.00	12.00	A
479-170-09-00	0.00	1.00	12.00	A
479-170-10-00	0.00	1.00	12.00	A
479-170-11-00	0.00	1.00	12.00	A
479-170-12-00	0.00	1.00	12.00	A
479-170-13-00	0.00	1.20	14.40	A

ATTACHMENT B

Parcel Number	Acres	Ben Units	Fees	Lighting Zone
479-170-14-00	0.00	1.00	12.00	A
479-170-15-00	0.00	1.00	12.00	A
479-170-16-00	0.00	0.00	0.00	B
479-190-01-00	2.31	2.31	27.72	A
479-190-02-00	0.00	1.00	12.00	A
479-190-05-00	1.28	1.00	12.00	A
479-190-06-00	1.45	1.00	12.00	A
479-190-09-00	0.59	1.00	12.00	A
479-190-11-00	0.00	1.00	12.00	A
479-190-14-00	1.48	1.00	12.00	A
479-190-15-00	0.79	1.00	12.00	A
479-190-19-00	0.00	1.20	14.40	A
479-190-20-00	0.00	1.00	12.00	A
479-190-22-00	0.00	0.70	8.40	A
479-190-29-00	0.00	1.00	12.00	A
479-190-30-00	0.00	1.00	12.00	A
479-190-31-00	0.00	1.00	12.00	A
479-190-33-00	0.00	2.00	24.00	A
479-190-34-00	0.00	0.70	8.40	A
479-190-35-00	0.00	0.00	0.00	B
479-200-01-00	0.75	1.00	12.00	A
479-200-02-00	0.71	1.20	14.40	A
479-200-03-00	0.54	1.00	12.00	A
479-200-04-00	0.70	1.20	14.40	A
479-200-05-00	0.70	1.20	14.40	A
479-200-06-00	0.65	1.00	12.00	A
479-200-07-00	0.00	1.20	14.40	A
479-200-08-00	0.00	2.00	24.00	A
479-210-04-00	0.00	1.00	12.00	A
479-210-05-00	0.53	7.20	86.40	A
479-210-10-00	0.00	1.20	14.40	A
479-210-11-00	0.58	1.20	14.40	A
479-210-12-00	0.00	2.40	28.80	A
479-210-13-00	0.00	2.40	28.80	A
479-210-14-00	0.00	1.00	12.00	A
479-210-20-00	0.59	1.00	12.00	A
479-210-21-00	0.59	1.00	12.00	A
479-210-22-00	0.00	2.40	28.80	A
479-210-23-00	0.00	1.00	12.00	A
479-210-24-00	0.00	3.00	36.00	A

ATTACHMENT B

Parcel Number	Acres	Ben Units	Fees	Lighting Zone
479-210-25-00	0.00	2.40	28.80	A
479-210-26-00	0.00	1.00	12.00	A
479-210-27-00	0.00	1.00	12.00	A
479-210-28-00	0.00	1.00	12.00	A
479-210-29-00	0.00	1.00	12.00	A
479-210-31-00	0.00	2.00	24.00	A
479-210-32-00	0.00	1.00	12.00	A
479-210-33-00	0.00	4.20	50.40	A
479-210-40-00	0.00	1.00	12.00	A
479-210-41-00	0.00	1.00	12.00	A
479-210-42-00	0.00	1.00	12.00	A
479-210-44-00	0.00	1.00	12.00	A
479-210-45-00	0.00	2.00	24.00	A
479-210-46-00	0.00	1.00	12.00	A
479-210-47-00	0.00	1.00	12.00	A
479-210-48-00	0.00	1.00	12.00	A
479-220-01-00	0.00	1.00	12.00	A
479-220-02-00	0.00	1.00	12.00	A
479-220-03-00	0.00	2.00	24.00	A
479-220-05-00	0.00	1.00	12.00	A
479-220-06-00	0.00	1.20	14.40	A
479-220-07-00	0.00	1.00	12.00	A
479-220-08-00	0.00	1.20	14.40	A
479-220-10-00	0.69	0.00	0.00	B
479-220-11-00	0.00	1.00	12.00	A
479-220-12-00	0.00	1.00	12.00	A
479-220-14-00	0.00	1.00	12.00	A
479-220-19-00	0.00	1.00	12.00	A
479-220-21-00	0.00	2.00	24.00	A
479-220-22-00	0.00	1.00	12.00	A
479-220-24-00	0.00	2.00	24.00	A
479-220-26-00	0.00	0.00	0.00	B
479-220-27-00	0.00	1.20	14.40	A
479-220-28-00	0.00	2.00	24.00	A
479-220-29-00	0.00	2.00	24.00	A
479-220-30-00	0.00	2.00	24.00	A
479-220-31-00	0.00	2.00	24.00	A
479-220-34-00	0.00	2.00	24.00	A
479-220-35-00	0.00	2.00	24.00	A
479-220-38-00	0.00	2.00	24.00	A

ATTACHMENT B

Parcel Number	Acres	Ben Units	Fees	Lighting Zone
479-220-39-00	0.00	1.00	12.00	A
479-230-01-00	0.50	1.00	12.00	A
479-230-02-00	0.00	4.20	50.40	A
479-230-03-00	0.50	1.20	14.40	A
479-230-08-00	0.00	2.00	24.00	A
479-230-09-00	0.00	1.00	12.00	A
479-230-11-00	0.00	1.00	12.00	A
479-230-16-00	0.00	2.00	24.00	A
479-230-17-00	0.00	2.00	24.00	A
479-230-19-00	0.00	1.00	12.00	A
479-230-21-00	0.00	1.20	14.40	A
479-230-22-00	0.00	2.00	24.00	A
479-230-23-00	0.00	2.00	24.00	A
479-230-24-00	0.52	1.00	12.00	A
479-230-25-00	0.00	2.00	24.00	A
479-230-26-00	1.21	4.80	57.60	A
479-230-27-00	0.00	2.00	24.00	A
479-230-28-00	0.00	2.00	24.00	A
479-230-29-00	0.00	2.00	24.00	A
479-230-30-00	0.00	2.00	24.00	A
479-230-31-00	0.00	1.00	12.00	A
479-230-32-00	0.00	1.00	12.00	A
479-230-33-00	0.00	1.00	12.00	A
479-230-34-00	0.00	1.00	12.00	A
479-230-35-00	0.00	1.00	12.00	A
479-230-36-00	0.00	1.00	12.00	A
479-230-37-00	0.00	1.00	12.00	A
479-230-38-00	0.00	1.00	12.00	A
479-230-39-00	0.00	1.00	12.00	A
479-230-40-00	0.00	1.00	12.00	A
479-230-41-00	0.00	1.00	12.00	A
479-230-42-00	0.00	1.00	12.00	A
479-230-43-00	0.00	0.00	0.00	B
479-230-44-00	0.00	0.00	0.00	B
479-240-03-00	0.88	0.00	0.00	B
479-240-04-00	0.73	1.00	12.00	A
479-240-05-00	1.46	1.00	12.00	A
479-240-06-00	3.69	3.69	44.28	A
479-240-07-00	0.00	1.00	12.00	A
479-240-08-00	0.00	1.00	12.00	A

ATTACHMENT B

Parcel Number	Acres	Ben Units	Fees	Lighting Zone
479-240-09-00	0.00	1.00	12.00	A
479-240-12-00	0.00	1.00	12.00	A
479-240-14-00	0.00	1.00	12.00	A
479-240-16-00	0.00	1.00	12.00	A
479-240-17-00	0.00	1.00	12.00	A
479-240-18-00	0.00	1.00	12.00	A
479-240-19-00	0.00	1.00	12.00	A
479-250-05-00	0.00	2.00	24.00	A
479-250-06-00	0.00	1.20	14.40	A
479-250-07-00	0.00	1.20	14.40	A
479-250-08-00	0.00	2.00	24.00	A
479-250-09-00	0.00	1.20	14.40	A
479-250-10-00	0.00	1.00	12.00	A
479-250-12-00	0.00	1.00	12.00	A
479-250-15-00	0.00	2.00	24.00	A
479-250-17-00	0.00	1.00	12.00	A
479-250-18-00	0.00	1.20	14.40	A
479-250-20-00	0.00	1.00	12.00	A
479-250-22-00	0.00	1.00	12.00	A
479-250-23-00	0.00	2.00	24.00	A
479-250-24-00	0.00	1.00	12.00	A
479-250-26-00	0.00	1.00	12.00	A
479-250-28-00	0.00	1.00	12.00	A
479-250-30-00	0.00	1.00	12.00	A
479-250-31-00	0.00	1.20	14.40	A
479-250-32-00	0.00	1.00	12.00	A
479-250-33-00	0.56	1.00	12.00	A
479-250-34-00	0.00	1.00	12.00	A
479-250-35-00	0.00	1.20	14.40	A
479-250-36-00	0.00	1.00	12.00	A
479-250-38-00	0.00	0.00	0.00	B
479-250-41-00	0.00	1.00	12.00	A
479-250-43-00	0.66	1.00	12.00	A
479-260-06-00	0.00	1.00	12.00	A
479-260-07-00	0.00	1.00	12.00	A
479-260-08-00	0.00	1.00	12.00	A
479-260-09-00	0.65	1.00	12.00	A
479-260-10-00	0.00	1.80	21.60	A
479-260-11-00	0.00	1.80	21.60	A
479-260-13-00	0.00	1.20	14.40	A

ATTACHMENT B

Parcel Number	Acres	Ben Units	Fees	Lighting Zone
479-260-14-00	0.00	2.00	24.00	A
479-260-15-00	0.00	1.00	12.00	A
479-260-16-00	0.00	1.00	12.00	A
479-260-17-00	0.00	1.00	12.00	A
479-260-20-00	0.00	2.00	24.00	A
479-260-21-00	0.00	2.00	24.00	A
479-260-22-00	0.00	1.20	14.40	A
479-260-23-00	0.00	1.20	14.40	A
479-260-24-00	0.00	1.20	14.40	A
479-260-28-00	0.00	1.00	12.00	A
479-260-29-00	0.00	2.00	24.00	A
479-260-31-00	0.00	1.00	12.00	A
479-260-32-00	0.00	0.00	0.00	B
479-260-33-00	0.00	1.00	12.00	A
479-260-34-00	0.00	1.00	12.00	A
479-260-35-00	0.00	1.00	12.00	A
479-260-36-00	0.00	1.00	12.00	A
479-260-37-00	0.00	1.00	12.00	A
479-260-38-00	0.00	1.00	12.00	A
479-260-39-00	0.00	1.00	12.00	A
479-260-40-00	0.00	1.00	12.00	A
479-260-41-00	0.00	1.00	12.00	A
479-260-42-00	0.00	1.00	12.00	A
479-260-43-00	0.00	1.00	12.00	A
479-260-44-00	0.00	1.00	12.00	A
479-260-45-00	0.00	1.00	12.00	A
479-260-46-00	0.00	1.00	12.00	A
479-260-47-00	0.00	0.00	0.00	B
479-271-03-00	0.00	1.00	12.00	A
479-271-04-00	0.00	1.00	12.00	A
479-271-05-00	0.85	2.40	28.80	A
479-271-08-00	0.00	1.20	14.40	A
479-271-09-00	0.00	1.20	14.40	A
479-271-12-00	0.00	1.00	12.00	A
479-271-18-00	0.50	1.00	12.00	A
479-271-19-00	0.65	1.00	12.00	A
479-271-20-00	0.00	2.00	24.00	A
479-271-27-00	0.00	1.20	14.40	A
479-271-28-00	0.00	2.00	24.00	A
479-271-29-00	0.00	1.00	12.00	A

ATTACHMENT B

Parcel Number	Acres	Ben Units	Fees	Lighting Zone
479-271-30-00	0.00	1.00	12.00	A
479-271-32-00	0.00	1.00	12.00	A
479-271-33-00	0.00	1.00	12.00	A
479-272-03-00	0.00	1.00	12.00	A
479-272-04-00	0.00	1.00	12.00	A
479-272-06-00	0.00	1.80	21.60	A
479-272-07-00	0.00	2.00	24.00	A
479-272-08-00	0.00	2.00	24.00	A
479-272-09-00	0.00	2.00	24.00	A
479-272-11-00	0.00	0.00	0.00	B
479-272-13-00	0.00	0.00	0.00	B
479-272-14-00	0.00	1.00	12.00	A
479-272-15-00	0.00	1.00	12.00	A
479-272-16-00	0.00	1.00	12.00	A
479-272-17-00	0.00	2.00	24.00	A
479-280-01-00	0.00	1.00	12.00	A
479-280-02-00	0.00	1.00	12.00	A
479-280-03-00	0.00	1.00	12.00	A
479-280-04-00	0.00	1.00	12.00	A
479-280-05-00	0.00	1.00	12.00	A
479-280-06-00	0.00	1.00	12.00	A
479-280-07-00	0.00	1.00	12.00	A
479-280-08-00	0.00	1.00	12.00	A
479-280-09-00	0.00	1.00	12.00	A
479-280-10-00	0.00	1.00	12.00	A
479-280-11-00	0.00	1.00	12.00	A
479-280-12-00	0.00	1.00	12.00	A
479-280-13-00	0.00	1.00	12.00	A
479-280-14-00	0.00	1.00	12.00	A
479-280-15-00	0.00	1.00	12.00	A
479-291-03-00	0.00	1.00	12.00	A
479-291-04-00	0.00	1.00	12.00	A
479-291-05-00	0.00	1.00	12.00	A
479-291-06-00	0.00	1.00	12.00	A
479-291-07-00	0.00	1.00	12.00	A
479-291-08-00	0.00	1.00	12.00	A
479-291-11-00	3.46	3.46	41.52	A
479-291-12-00	0.00	1.00	12.00	A
479-292-01-00	0.00	1.00	12.00	A
479-292-02-00	0.00	1.00	12.00	A

ATTACHMENT B

Parcel Number	Acres	Ben Units	Fees	Lighting Zone
479-292-03-00	0.00	1.00	12.00	A
479-292-04-00	0.00	1.00	12.00	A
479-292-05-00	0.00	1.00	12.00	A
479-292-06-00	0.00	1.00	12.00	A
479-292-07-00	0.00	1.00	12.00	A
479-292-08-00	0.00	1.00	12.00	A
479-292-09-00	0.00	1.00	12.00	A
479-300-10-00	0.00	1.00	12.00	A
479-300-11-00	0.00	1.00	12.00	A
479-300-12-00	0.00	1.00	12.00	A
479-300-13-00	0.00	1.00	12.00	A
479-300-14-00	0.00	1.00	12.00	A
479-300-15-00	0.00	1.00	12.00	A
479-300-16-00	0.00	1.00	12.00	A
479-300-17-00	0.00	1.00	12.00	A
479-300-18-00	0.00	1.00	12.00	A
479-300-19-00	0.00	1.00	12.00	A
479-300-20-00	0.00	1.00	12.00	A
479-300-21-00	0.00	1.00	12.00	A
479-300-22-00	0.00	1.00	12.00	A
479-300-23-00	0.00	1.00	12.00	A
479-300-24-00	0.00	1.00	12.00	A
479-300-25-00	0.00	1.00	12.00	A
479-300-26-00	0.00	1.00	12.00	A
479-300-27-00	0.00	1.00	12.00	A
479-300-28-00	0.00	1.00	12.00	A
479-300-29-00	0.00	1.00	12.00	A
479-300-30-00	0.00	1.00	12.00	A
479-311-01-00	0.00	1.00	12.00	A
479-311-02-00	0.67	1.00	12.00	A
479-311-03-00	0.00	1.00	12.00	A
479-311-04-00	0.00	1.00	12.00	A
479-311-05-00	0.00	1.00	12.00	A
479-311-06-00	0.00	0.00	0.00	B
479-312-01-00	0.00	1.00	12.00	A
479-312-02-00	1.07	1.00	12.00	A
479-312-03-00	0.00	1.00	12.00	A
479-312-04-00	0.00	1.00	12.00	A
479-312-05-00	0.00	1.00	12.00	A
479-312-06-00	0.00	1.00	12.00	A

ATTACHMENT B

Parcel Number	Acres	Ben Units	Fees	Lighting Zone
479-312-07-00	0.00	1.00	12.00	A
479-312-08-00	0.00	1.20	14.40	A
479-312-09-00	0.00	1.20	14.40	A
479-312-10-00	0.00	0.00	0.00	B
479-312-11-00	0.00	1.00	12.00	A
479-312-12-00	0.00	0.00	0.00	B
479-312-13-00	0.52	0.00	0.00	B
479-312-15-00	0.00	0.00	0.00	B
479-312-16-00	0.96	0.00	0.00	B
479-312-17-00	1.02	0.00	0.00	B
479-320-02-00	0.00	1.80	21.60	A
479-320-08-00	0.00	0.00	0.00	B
479-320-12-00	1.60	0.00	0.00	B
479-320-15-00	0.00	1.00	12.00	A
479-320-16-00	0.00	1.20	14.40	A
479-320-17-00	0.00	1.20	14.40	A
479-320-18-00	0.00	1.00	12.00	A
479-320-20-00	1.07	1.00	12.00	A
479-320-21-00	0.00	1.00	12.00	A
479-320-24-00	0.00	1.00	12.00	A
479-320-25-00	0.00	1.00	12.00	A
479-320-26-00	0.00	1.00	12.00	A
479-320-27-00	0.00	1.00	12.00	A
479-320-28-00	0.00	1.00	12.00	A
479-320-29-00	0.00	1.00	12.00	A
479-320-30-00	0.00	1.00	12.00	A
479-320-31-00	0.00	1.00	12.00	A
479-320-32-00	0.00	1.00	12.00	A
479-320-33-00	0.00	1.00	12.00	A
479-320-34-00	0.00	1.00	12.00	A
479-320-35-00	0.00	1.00	12.00	A
479-320-36-00	0.00	1.00	12.00	A
479-320-37-00	0.00	1.00	12.00	A
479-320-38-00	0.00	1.00	12.00	A
479-320-39-00	0.00	1.00	12.00	A
479-320-40-00	0.00	1.00	12.00	A
479-320-41-00	0.00	1.00	12.00	A
479-320-42-00	0.00	1.00	12.00	A
479-320-43-00	0.00	1.00	12.00	A
479-320-44-00	0.00	1.00	12.00	A

ATTACHMENT B

Parcel Number	Acres	Ben Units	Fees	Lighting Zone
479-320-45-00	0.00	1.00	12.00	A
479-320-46-00	0.00	1.00	12.00	A
479-320-47-00	0.00	1.00	12.00	A
479-320-48-00	0.00	1.00	12.00	A
479-320-49-00	0.00	1.00	12.00	A
479-320-50-00	0.00	1.00	12.00	A
479-320-51-00	0.00	1.00	12.00	A
479-320-52-00	0.00	1.00	12.00	A
479-320-53-00	0.00	1.00	12.00	A
479-330-04-00	9.60	9.60	115.20	A
479-340-02-00	0.00	1.00	12.00	A
479-340-03-00	0.00	1.00	12.00	A
479-340-04-00	0.00	1.00	12.00	A
479-340-05-00	0.00	1.00	12.00	A
479-340-09-00	0.00	2.00	24.00	A
479-340-15-00	0.00	1.00	12.00	A
479-340-16-00	0.00	1.20	14.40	A
479-340-17-00	0.00	1.00	12.00	A
479-340-18-00	0.00	1.00	12.00	A
479-340-19-00	0.00	1.00	12.00	A
479-340-20-00	0.00	1.00	12.00	A
479-340-21-00	0.00	1.00	12.00	A
479-340-22-00	0.00	1.00	12.00	A
479-340-23-00	0.00	1.00	12.00	A
479-340-24-00	0.00	1.00	12.00	A
479-340-25-00	0.00	1.00	12.00	A
479-340-26-00	0.00	1.00	12.00	A
479-340-27-00	0.00	1.00	12.00	A
479-340-30-00	0.00	1.00	12.00	A
479-340-31-00	0.00	1.00	12.00	A
479-340-35-00	0.00	1.00	12.00	A
479-340-36-00	0.00	1.20	14.40	A
479-340-37-00	0.00	1.20	14.40	A
479-340-38-00	0.00	1.00	12.00	A
479-340-39-00	0.00	1.00	12.00	A
479-340-40-00	0.00	1.00	12.00	A
479-340-41-00	0.00	1.00	12.00	A
479-340-43-00	0.00	2.00	24.00	A
479-340-44-00	0.00	2.00	24.00	A
479-340-45-00	0.00	1.00	12.00	A

ATTACHMENT B

Parcel Number	Acres	Ben Units	Fees	Lighting Zone
479-340-46-00	0.00	1.00	12.00	A
479-340-48-00	0.00	1.00	12.00	A
479-340-49-00	0.00	1.00	12.00	A
479-340-51-00	0.00	1.20	14.40	A
479-340-53-00	0.00	1.00	12.00	A
479-340-54-00	0.00	0.00	0.00	B
479-340-55-00	0.00	0.00	0.00	B
479-340-56-00	0.00	1.00	12.00	A
479-350-02-00	0.00	1.00	12.00	A
479-350-04-00	0.00	1.00	12.00	A
479-350-05-00	0.00	1.00	12.00	A
479-350-06-00	0.00	1.00	12.00	A
479-350-07-00	0.00	0.00	0.00	B
479-350-13-00	0.00	2.00	24.00	A
479-350-14-00	0.00	1.80	21.60	A
479-350-15-00	0.00	1.00	12.00	A
479-350-16-00	0.00	1.00	12.00	A
479-350-18-00	0.00	1.00	12.00	A
479-350-21-00	0.00	2.00	24.00	A
479-350-23-00	0.00	2.00	24.00	A
479-350-25-00	0.00	1.20	14.40	A
479-350-26-00	0.65	1.00	12.00	A
479-350-27-00	0.00	0.36	4.32	A
479-360-01-00	0.00	2.00	24.00	A
479-360-02-00	0.00	2.00	24.00	A
479-360-03-00	0.00	1.00	12.00	A
479-360-05-00	0.00	1.00	12.00	A
479-360-06-00	0.00	1.00	12.00	A
479-360-07-00	0.00	2.00	24.00	A
479-371-01-00	0.00	1.00	12.00	A
479-371-02-00	0.00	1.00	12.00	A
479-371-04-00	0.00	1.00	12.00	A
479-371-05-00	0.00	1.00	12.00	A
479-372-01-00	0.00	1.00	12.00	A
479-372-02-00	0.00	1.00	12.00	A
479-372-03-00	0.00	1.00	12.00	A
479-372-04-00	0.00	1.00	12.00	A
479-373-01-00	0.00	1.00	12.00	A
479-373-02-00	0.00	1.00	12.00	A
479-373-03-00	0.00	1.00	12.00	A

ATTACHMENT B

Parcel Number	Acres	Ben Units	Fees	Lighting Zone
479-381-03-00	0.00	1.00	12.00	A
479-381-04-00	0.00	1.00	12.00	A
479-381-05-00	0.00	1.00	12.00	A
479-381-06-00	0.00	2.00	24.00	A
479-381-07-00	0.00	2.00	24.00	A
479-381-08-00	0.00	1.00	12.00	A
479-381-09-00	0.00	1.00	12.00	A
479-381-11-00	0.00	1.00	12.00	A
479-381-12-00	0.00	1.00	12.00	A
479-381-13-00	0.00	2.00	24.00	A
479-381-14-00	0.00	2.00	24.00	A
479-381-15-00	0.00	1.00	12.00	A
479-381-18-00	0.00	1.00	12.00	A
479-381-19-00	0.00	1.00	12.00	A
479-381-20-00	0.00	1.00	12.00	A
479-381-21-00	0.00	1.00	12.00	A
479-381-22-00	0.00	1.00	12.00	A
479-381-23-00	0.00	1.00	12.00	A
479-381-24-00	0.00	1.20	14.40	A
479-381-25-00	0.00	1.20	14.40	A
479-381-26-00	0.00	1.00	12.00	A
479-381-29-00	0.00	1.00	12.00	A
479-381-30-00	0.00	1.00	12.00	A
479-381-31-00	0.00	1.00	12.00	A
479-381-32-00	0.00	1.00	12.00	A
479-381-33-00	0.00	0.00	0.00	B
479-381-61-00	0.00	1.00	12.00	A
479-381-62-00	0.00	1.00	12.00	A
479-381-64-00	0.00	0.00	0.00	B
479-381-65-00	0.00	0.00	0.00	B
479-383-01-00	0.00	1.00	12.00	A
479-383-02-00	0.00	2.00	24.00	A
479-383-03-00	0.00	1.00	12.00	A
479-383-04-00	0.00	1.20	14.40	A
479-383-06-00	0.00	1.00	12.00	A
479-383-07-00	0.00	1.00	12.00	A
479-383-08-00	0.00	1.00	12.00	A
479-383-10-00	0.00	1.00	12.00	A
479-383-11-00	0.00	2.00	24.00	A
479-383-12-00	0.00	2.00	24.00	A

ATTACHMENT B

Parcel Number	Acres	Ben Units	Fees	Lighting Zone
479-383-13-00	0.00	2.00	24.00	A
479-383-16-00	0.00	2.00	24.00	A
479-383-17-00	0.00	1.00	12.00	A
479-383-20-00	0.00	2.00	24.00	A
479-383-22-00	0.00	1.00	12.00	A
479-383-24-00	0.00	1.00	12.00	A
479-383-25-00	0.00	1.00	12.00	A
479-383-26-00	0.00	1.00	12.00	A
479-383-27-00	0.00	1.00	12.00	A
479-383-28-00	0.00	1.00	12.00	A
479-383-29-00	0.00	1.00	12.00	A
479-383-30-00	0.00	1.00	12.00	A
479-383-31-00	0.00	1.00	12.00	A
479-383-32-00	0.00	1.00	12.00	A
479-383-33-00	0.00	1.00	12.00	A
479-383-34-00	0.00	1.00	12.00	A
479-383-39-00	0.00	1.00	12.00	A
479-383-40-00	0.00	1.00	12.00	A
479-383-42-00	0.00	0.00	0.00	B
479-383-44-00	0.00	1.00	12.00	A
479-383-45-00	0.00	1.00	12.00	A
479-383-46-00	0.00	1.00	12.00	A
479-383-47-00	0.00	1.00	12.00	A
479-383-48-00	0.00	2.00	24.00	A
479-383-49-00	0.00	1.00	12.00	A
479-383-50-00	0.00	1.00	12.00	A
479-383-51-00	0.00	2.00	24.00	A
479-383-52-00	0.00	1.00	12.00	A
479-383-53-00	0.00	1.00	12.00	A
479-384-01-00	0.00	1.00	12.00	A
479-384-02-00	0.00	1.00	12.00	A
479-384-03-00	0.00	1.20	14.40	A
479-384-04-00	0.00	1.20	14.40	A
479-384-05-00	0.00	1.20	14.40	A
479-384-06-00	0.00	1.00	12.00	A
479-384-07-00	0.00	1.20	14.40	A
479-384-08-00	0.00	1.00	12.00	A
479-384-09-00	0.00	1.00	12.00	A
479-384-10-00	0.00	2.00	24.00	A
479-384-11-00	0.00	1.00	12.00	A

ATTACHMENT B

Parcel Number	Acres	Ben Units	Fees	Lighting Zone
479-384-12-00	0.00	2.00	24.00	A
479-384-13-00	0.00	2.00	24.00	A
479-384-14-00	0.00	2.00	24.00	A
479-384-15-00	0.00	2.00	24.00	A
479-384-16-00	0.00	1.00	12.00	A
479-384-17-00	0.00	1.00	12.00	A
479-384-18-00	0.00	1.00	12.00	A
479-384-19-00	0.00	1.20	14.40	A
479-401-01-00	0.00	0.00	0.00	B
479-401-02-00	0.00	1.00	12.00	A
479-401-03-00	0.00	1.00	12.00	A
479-401-04-00	0.00	1.00	12.00	A
479-401-05-00	0.55	1.00	12.00	A
479-402-16-00	0.00	0.00	0.00	B
479-402-18-00	0.00	0.00	0.00	B
479-402-19-00	0.00	0.00	0.00	B
479-402-21-00	0.00	0.00	0.00	B
479-402-22-00	0.00	0.00	0.00	B
479-404-01-00	0.00	0.00	0.00	B
479-404-02-00	0.00	0.00	0.00	B
479-404-03-00	0.00	0.00	0.00	B
479-404-04-00	0.00	0.00	0.00	B
479-404-05-00	0.00	0.00	0.00	B
479-404-06-00	0.00	0.00	0.00	B
479-404-07-00	0.00	0.00	0.00	B
479-404-08-00	0.00	0.00	0.00	B
479-404-09-00	0.00	0.00	0.00	B
479-404-10-00	0.00	0.00	0.00	B
479-404-11-00	0.00	0.00	0.00	B
479-404-12-00	0.00	0.00	0.00	B
479-404-13-00	0.00	0.00	0.00	B
479-404-14-00	0.00	0.00	0.00	B
479-404-15-00	0.00	0.00	0.00	B
479-404-16-00	0.00	0.00	0.00	B
479-404-17-00	0.00	1.00	12.00	A
479-410-08-00	0.00	1.00	12.00	A
479-410-11-00	0.00	2.00	24.00	A
479-410-15-00	0.00	1.00	12.00	A
479-410-17-00	0.00	1.00	12.00	A
479-410-18-00	0.00	1.00	12.00	A

ATTACHMENT B

Parcel Number	Acres	Ben Units	Fees	Lighting Zone
479-410-19-00	0.00	1.00	12.00	A
479-410-21-00	0.00	1.00	12.00	A
479-410-22-00	0.00	1.00	12.00	A
479-410-27-00	0.00	1.00	12.00	A
479-410-28-00	0.00	1.00	12.00	A
479-410-29-00	0.00	1.00	12.00	A
479-410-32-00	0.00	1.00	12.00	A
479-410-33-00	0.00	1.00	12.00	A
479-410-35-00	0.00	1.00	12.00	A
479-410-37-00	0.00	1.00	12.00	A
479-410-38-00	0.00	1.20	14.40	A
479-410-39-00	0.00	1.20	14.40	A
479-410-43-00	0.00	1.00	12.00	A
479-410-44-00	0.00	1.00	12.00	A
479-410-45-00	0.00	1.00	12.00	A
479-410-46-00	0.00	1.00	12.00	A
479-410-47-00	0.00	1.00	12.00	A
479-410-48-00	0.00	1.00	12.00	A
479-410-49-00	0.00	1.00	12.00	A
479-410-50-00	0.00	1.00	12.00	A
479-410-51-00	0.00	1.00	12.00	A
479-410-52-00	0.00	1.00	12.00	A
479-410-53-00	0.00	1.00	12.00	A
479-410-54-00	0.00	1.00	12.00	A
479-410-55-00	0.00	1.00	12.00	A
479-410-56-00	0.00	1.00	12.00	A
479-410-57-00	0.00	1.00	12.00	A
479-410-58-00	0.00	1.00	12.00	A
479-410-59-00	0.00	1.00	12.00	A
479-410-60-00	0.00	0.00	0.00	B
479-410-61-00	0.00	0.00	0.00	B
479-420-01-00	0.00	1.00	12.00	A
479-420-02-00	0.00	1.00	12.00	A
479-420-03-00	0.00	1.00	12.00	A
479-420-04-00	0.00	1.20	14.40	A
479-420-05-00	0.00	1.00	12.00	A
479-420-06-00	0.00	1.00	12.00	A
479-420-07-00	0.00	1.00	12.00	A
479-420-08-00	0.00	1.00	12.00	A
479-420-09-00	0.00	1.00	12.00	A

ATTACHMENT B

Parcel Number	Acres	Ben Units	Fees	Lighting Zone
479-420-10-00	0.00	1.00	12.00	A
479-420-11-00	0.00	1.00	12.00	A
479-420-12-00	0.00	1.00	12.00	A
479-420-13-00	0.00	1.00	12.00	A
479-420-14-00	0.00	1.00	12.00	A
479-420-15-00	0.00	1.00	12.00	A
479-420-16-00	0.00	1.00	12.00	A
479-420-17-00	0.00	1.00	12.00	A
479-420-18-00	0.00	1.00	12.00	A
479-420-19-00	0.00	1.00	12.00	A
479-420-25-00	0.00	1.00	12.00	A
479-420-26-00	0.00	1.00	12.00	A
479-420-27-00	0.00	2.00	24.00	A
479-420-28-00	0.00	2.00	24.00	A
479-420-29-00	0.00	2.00	24.00	A
479-420-30-00	0.00	1.00	12.00	A
479-420-32-00	0.00	1.00	12.00	A
479-420-33-00	0.00	1.00	12.00	A
479-420-39-00	0.00	1.00	12.00	A
479-420-40-00	0.00	1.00	12.00	A
479-420-42-00	0.00	1.00	12.00	A
479-420-43-00	0.00	1.00	12.00	A
479-420-48-00	0.00	0.00	0.00	B
479-420-50-00	0.00	1.00	12.00	A
479-420-52-00	0.00	1.00	12.00	A
479-420-53-00	0.00	1.00	12.00	A
479-420-54-00	0.00	1.00	12.00	A
479-420-55-00	0.00	1.00	12.00	A
479-420-56-00	0.00	1.00	12.00	A
479-420-57-00	0.00	1.00	12.00	A
479-420-58-00	0.00	1.00	12.00	A
479-420-59-00	0.00	1.00	12.00	A
479-420-60-00	0.00	1.00	12.00	A
479-420-61-00	0.00	1.00	12.00	A
479-420-62-00	0.00	0.00	0.00	B
479-431-01-00	0.00	1.00	12.00	A
479-431-02-00	0.00	1.00	12.00	A
479-431-03-00	0.00	1.00	12.00	A
479-431-04-00	0.00	1.00	12.00	A
479-431-05-00	0.00	1.20	14.40	A

ATTACHMENT B

Parcel Number	Acres	Ben Units	Fees	Lighting Zone
479-432-01-00	0.00	1.00	12.00	A
479-432-02-00	0.00	1.00	12.00	A
479-432-03-00	0.00	1.00	12.00	A
479-432-04-00	0.00	1.00	12.00	A
479-432-05-00	0.00	1.00	12.00	A
479-432-06-00	0.00	1.00	12.00	A
479-432-07-00	0.00	1.00	12.00	A
479-432-08-00	0.00	1.00	12.00	A
479-432-09-00	0.00	1.00	12.00	A
479-432-16-00	0.00	1.00	12.00	A
479-432-18-00	0.00	1.00	12.00	A
479-432-19-00	0.00	1.00	12.00	A
479-432-23-00	0.00	1.00	12.00	A
479-432-24-00	0.00	1.00	12.00	A
479-432-25-00	0.00	1.00	12.00	A
479-432-26-00	0.00	1.00	12.00	A
479-432-29-00	0.00	1.00	12.00	A
479-432-31-00	0.00	1.00	12.00	A
479-432-32-00	0.00	1.00	12.00	A
479-432-37-00	0.00	1.20	14.40	A
479-432-38-00	0.00	1.00	12.00	A
479-432-39-00	0.00	1.00	12.00	A
479-432-40-00	0.00	1.00	12.00	A
479-432-42-00	0.00	1.00	12.00	A
479-432-44-00	0.00	1.00	12.00	A
479-432-46-00	0.00	1.00	12.00	A
479-432-48-00	0.00	1.00	12.00	A
479-432-49-00	0.00	2.98	35.78	A
479-432-50-00	0.00	1.00	12.00	A
479-432-51-00	0.00	1.00	12.00	A
479-432-52-00	0.00	2.00	24.00	A
479-432-53-00	0.00	1.00	12.00	A
479-432-54-00	0.00	1.00	12.00	A
479-441-02-00	0.00	2.00	24.00	A
479-441-03-00	0.00	1.00	12.00	A
479-441-04-00	0.00	1.00	12.00	A
479-441-05-00	0.00	1.00	12.00	A
479-441-06-00	0.00	1.00	12.00	A
479-441-07-00	0.00	1.00	12.00	A
479-441-09-00	0.00	1.00	12.00	A

ATTACHMENT B

Parcel Number	Acres	Ben Units	Fees	Lighting Zone
479-441-10-00	0.00	1.00	12.00	A
479-441-11-00	0.00	1.00	12.00	A
479-441-12-00	0.00	1.00	12.00	A
479-441-13-00	0.00	1.00	12.00	A
479-441-14-00	0.00	1.00	12.00	A
479-441-15-00	0.00	1.00	12.00	A
479-441-16-00	0.00	1.00	12.00	A
479-441-17-00	0.00	1.00	12.00	A
479-441-18-00	0.00	1.00	12.00	A
479-441-19-00	0.00	1.00	12.00	A
479-441-20-00	0.00	1.00	12.00	A
479-441-21-00	0.00	1.00	12.00	A
479-441-22-00	0.00	1.00	12.00	A
479-441-23-00	0.00	1.00	12.00	A
479-441-24-00	0.00	2.00	24.00	A
479-441-25-00	0.00	1.00	12.00	A
479-441-26-00	0.00	1.00	12.00	A
479-441-27-00	0.00	1.00	12.00	A
479-441-28-00	0.00	1.00	12.00	A
479-441-29-00	0.00	1.00	12.00	A
479-441-30-00	0.00	2.00	24.00	A
479-441-31-00	0.00	1.00	12.00	A
479-442-01-00	0.00	1.00	12.00	A
479-442-33-00	0.00	1.00	12.00	A
479-442-35-00	0.00	1.00	12.00	A
479-442-36-00	1.23	1.00	12.00	A
479-450-04-00	0.00	1.00	12.00	A
479-450-05-00	0.00	1.00	12.00	A
479-450-06-00	0.00	1.00	12.00	A
479-450-08-00	0.70	1.00	12.00	A
479-450-12-00	0.00	1.00	12.00	A
479-450-13-00	0.00	1.00	12.00	A
479-450-14-00	0.00	1.00	12.00	A
479-450-15-00	0.00	1.00	12.00	A
479-450-16-00	0.00	1.00	12.00	A
479-450-17-00	0.00	1.00	12.00	A
479-450-21-00	0.00	1.00	12.00	A
479-450-22-00	0.00	1.00	12.00	A
479-450-25-00	0.00	1.00	12.00	A
479-450-26-00	0.00	2.00	24.00	A

ATTACHMENT B

Parcel Number	Acres	Ben Units	Fees	Lighting Zone
479-450-27-00	0.00	2.00	24.00	A
479-450-29-00	0.00	1.00	12.00	A
479-450-30-00	0.00	1.00	12.00	A
479-450-32-00	0.00	1.00	12.00	A
479-450-33-00	0.00	1.00	12.00	A
479-450-34-00	0.00	1.00	12.00	A
479-450-35-00	0.00	1.00	12.00	A
479-450-40-00	0.00	2.40	28.80	A
479-450-42-00	0.00	1.00	12.00	A
479-450-43-00	0.00	1.00	12.00	A
479-450-46-00	0.00	1.00	12.00	A
479-450-48-00	0.50	1.00	12.00	A
479-450-49-00	0.00	1.00	12.00	A
479-450-54-00	0.00	1.00	12.00	A
479-450-55-00	0.00	2.00	24.00	A
479-450-56-00	0.00	1.00	12.00	A
479-450-57-00	0.00	1.00	12.00	A
479-450-58-00	0.00	1.00	12.00	A
479-450-59-00	0.00	2.00	24.00	A
479-450-60-00	0.00	1.00	12.00	A
479-450-61-00	0.00	1.00	12.00	A
479-450-62-00	0.00	1.00	12.00	A
479-450-63-00	0.00	2.00	24.00	A
479-450-64-00	0.00	2.00	24.00	A
479-450-65-00	0.00	2.00	24.00	A
479-460-08-00	0.00	2.00	24.00	A
479-460-09-00	0.00	1.00	12.00	A
479-460-10-00	0.00	1.20	14.40	A
479-460-11-00	0.00	2.00	24.00	A
479-460-13-00	6.41	6.41	76.92	A
479-470-01-00	0.70	1.00	12.00	A
479-470-02-00	0.00	1.00	12.00	A
479-470-03-00	1.30	1.20	14.40	A
479-470-09-01	0.00	1.00	12.00	A
479-470-09-02	0.00	1.00	12.00	A
479-470-09-03	0.00	1.00	12.00	A
479-470-09-04	0.00	1.00	12.00	A
479-470-09-05	0.00	1.00	12.00	A
479-470-09-06	0.00	1.00	12.00	A
479-470-09-07	0.00	1.00	12.00	A

ATTACHMENT B

Parcel Number	Acres	Ben Units	Fees	Lighting Zone
479-470-09-08	0.00	1.00	12.00	A
479-470-09-09	0.00	1.00	12.00	A
479-470-09-10	0.00	1.00	12.00	A
479-470-09-11	0.00	1.00	12.00	A
479-470-09-12	0.00	1.00	12.00	A
479-470-09-13	0.00	1.00	12.00	A
479-470-09-14	0.00	1.00	12.00	A
479-470-09-15	0.00	1.00	12.00	A
479-470-09-16	0.00	1.00	12.00	A
479-470-09-17	0.00	1.00	12.00	A
479-481-07-00	0.00	1.00	12.00	A
479-481-08-00	0.00	1.00	12.00	A
479-481-09-00	0.00	1.00	12.00	A
479-481-10-00	0.00	1.00	12.00	A
479-481-11-00	0.00	1.00	12.00	A
479-481-12-00	0.00	1.00	12.00	A
479-481-13-00	0.00	1.00	12.00	A
479-481-14-00	0.00	1.00	12.00	A
479-481-15-00	0.00	1.00	12.00	A
479-481-16-00	0.00	1.00	12.00	A
479-481-17-00	0.00	1.00	12.00	A
479-481-18-00	0.00	1.00	12.00	A
479-481-19-00	0.00	1.00	12.00	A
479-481-20-00	0.00	0.00	0.00	B
479-481-21-00	0.00	0.00	0.00	B
479-481-22-00	0.00	0.00	0.00	B
479-482-06-00	6.27	37.62	451.44	A
479-483-01-00	0.00	1.20	14.40	A
479-483-02-00	0.00	1.00	12.00	A
479-483-03-00	0.00	2.00	24.00	A
479-483-04-00	0.00	2.00	24.00	A
479-483-06-00	0.63	1.00	12.00	A
479-483-07-00	0.65	1.00	12.00	A
479-483-08-00	0.68	1.00	12.00	A
479-483-09-00	0.68	1.00	12.00	A
479-483-10-00	0.89	1.00	12.00	A
479-483-23-00	0.00	1.00	12.00	A
479-483-24-00	0.00	1.00	12.00	A
479-483-25-00	0.00	1.00	12.00	A
479-483-26-00	0.00	1.00	12.00	A

ATTACHMENT B

Parcel Number	Acres	Ben Units	Fees	Lighting Zone
479-483-27-00	0.00	1.00	12.00	A
479-483-28-00	0.00	1.00	12.00	A
479-483-29-00	0.00	0.00	0.00	B
479-483-30-00	0.00	0.00	0.00	B
479-483-31-00	0.00	0.00	0.00	B
479-483-32-00	0.00	0.00	0.00	B
479-483-33-00	0.52	1.00	12.00	A
479-483-36-00	0.00	1.00	12.00	A
479-483-37-00	0.00	1.00	12.00	A
479-483-38-00	0.00	1.00	12.00	A
479-491-02-00	0.00	1.00	12.00	A
479-491-08-00	0.74	1.00	12.00	A
479-491-11-00	0.00	1.00	12.00	A
479-491-12-00	0.00	1.00	12.00	A
479-491-13-00	0.00	1.00	12.00	A
479-491-14-00	0.00	1.20	14.40	A
479-491-15-00	0.00	1.00	12.00	A
479-491-16-00	0.00	1.00	12.00	A
479-491-17-00	0.00	1.00	12.00	A
479-491-18-00	0.00	1.00	12.00	A
479-491-19-00	0.00	1.00	12.00	A
479-491-20-00	0.00	1.00	12.00	A
479-491-23-00	0.00	1.00	12.00	A
479-491-24-00	0.00	1.00	12.00	A
479-491-25-00	0.00	1.00	12.00	A
479-491-26-00	0.00	1.00	12.00	A
479-491-27-00	0.00	1.00	12.00	A
479-491-28-00	0.00	1.00	12.00	A
479-492-01-00	0.00	1.00	12.00	A
479-492-02-00	0.00	2.00	24.00	A
479-492-03-00	0.00	1.00	12.00	A
479-492-04-00	0.00	1.00	12.00	A
479-492-05-00	0.00	1.20	14.40	A
479-492-07-00	0.60	1.00	12.00	A
479-492-08-00	0.00	1.00	12.00	A
479-492-09-00	0.00	1.00	12.00	A
479-492-10-00	0.55	1.00	12.00	A
479-492-11-00	0.00	1.00	12.00	A
479-492-12-00	0.00	1.00	12.00	A
479-492-13-00	0.00	1.00	12.00	A

ATTACHMENT B

Parcel Number	Acres	Ben Units	Fees	Lighting Zone
479-501-05-00	0.73	1.80	21.60	A
479-501-06-00	0.00	1.20	14.40	A
479-501-12-00	0.00	1.00	12.00	A
479-501-24-00	0.00	1.00	12.00	A
479-501-25-00	0.00	1.20	14.40	A
479-501-27-00	0.00	1.00	12.00	A
479-501-33-00	0.00	1.00	12.00	A
479-501-35-00	1.66	0.00	0.00	B
479-501-36-00	0.55	0.00	0.00	B
479-502-01-00	0.00	1.00	12.00	A
479-502-02-00	0.00	1.00	12.00	A
479-502-03-00	0.00	1.00	12.00	A
479-502-04-00	0.00	1.00	12.00	A
479-502-05-00	0.00	1.00	12.00	A
479-502-08-00	0.00	1.00	12.00	A
479-502-10-00	0.00	1.20	14.40	A
479-502-12-00	0.00	0.00	0.00	B
479-502-14-00	0.00	1.00	12.00	A
479-511-01-00	0.00	1.00	12.00	A
479-511-03-00	0.00	1.00	12.00	A
479-511-04-00	0.00	1.00	12.00	A
479-511-05-00	0.00	1.00	12.00	A
479-511-06-00	0.00	1.00	12.00	A
479-511-07-00	0.00	1.00	12.00	A
479-511-08-00	0.00	0.00	0.00	B
479-511-14-00	0.00	1.00	12.00	A
479-512-01-00	0.00	1.00	12.00	A
479-512-02-00	0.00	1.00	12.00	A
479-512-03-00	0.00	1.00	12.00	A
479-512-04-00	0.00	1.00	12.00	A
479-512-05-00	0.00	1.00	12.00	A
479-512-06-00	0.00	1.00	12.00	A
479-512-07-00	0.00	1.00	12.00	A
479-512-08-00	0.00	1.00	12.00	A
479-512-09-00	0.62	1.00	12.00	A
479-512-10-00	0.00	1.00	12.00	A
479-512-11-00	0.00	1.00	12.00	A
479-512-12-00	0.00	1.00	12.00	A
479-512-13-00	0.00	1.00	12.00	A
479-512-14-00	0.00	1.00	12.00	A

ATTACHMENT B

Parcel Number	Acres	Ben Units	Fees	Lighting Zone
479-512-15-00	0.00	1.00	12.00	A
479-512-16-00	0.00	1.00	12.00	A
479-512-17-00	0.00	1.00	12.00	A
479-512-18-00	0.00	1.00	12.00	A
479-512-19-00	0.00	1.00	12.00	A
479-512-20-00	0.00	1.00	12.00	A
479-512-21-00	0.00	1.00	12.00	A
479-512-22-00	0.00	1.00	12.00	A
479-512-23-00	0.00	1.00	12.00	A
479-512-24-00	0.00	1.00	12.00	A
479-512-25-00	0.00	1.00	12.00	A
479-512-26-00	0.00	1.00	12.00	A
479-512-27-00	0.00	1.00	12.00	A
479-512-28-00	0.00	1.00	12.00	A
479-512-29-00	0.00	1.00	12.00	A
479-512-30-00	0.00	1.00	12.00	A
479-512-31-00	0.00	1.00	12.00	A
479-520-01-00	0.00	1.00	12.00	A
479-520-02-00	0.00	1.00	12.00	A
479-520-03-00	0.00	1.00	12.00	A
479-520-04-00	0.00	1.00	12.00	A
479-520-05-00	0.00	1.00	12.00	A
479-520-06-00	0.00	1.00	12.00	A
479-520-07-00	0.00	1.00	12.00	A
479-520-08-00	0.00	1.00	12.00	A
479-520-09-00	0.00	1.00	12.00	A
479-520-10-00	0.00	1.00	12.00	A
479-520-11-00	0.00	1.00	12.00	A
479-520-12-00	0.00	1.00	12.00	A
479-520-13-00	0.00	1.00	12.00	A
479-520-14-00	0.00	1.00	12.00	A
479-520-15-00	0.00	1.00	12.00	A
479-520-16-00	0.00	1.00	12.00	A
479-520-17-00	0.00	1.00	12.00	A
479-520-18-00	0.00	1.00	12.00	A
479-520-19-00	0.00	1.00	12.00	A
479-520-20-00	0.00	1.00	12.00	A
479-520-21-00	0.00	1.00	12.00	A
479-520-22-00	0.00	1.00	12.00	A
479-520-23-00	0.00	1.00	12.00	A

ATTACHMENT B

Parcel Number	Acres	Ben Units	Fees	Lighting Zone
479-520-24-00	0.00	1.00	12.00	A
479-520-25-00	0.00	1.00	12.00	A
479-520-26-00	0.00	1.00	12.00	A
479-520-27-00	0.00	1.00	12.00	A
479-520-28-00	0.00	1.00	12.00	A
479-520-29-00	0.00	1.00	12.00	A
479-520-30-00	0.00	1.00	12.00	A
479-520-31-00	0.00	1.00	12.00	A
479-520-32-00	0.00	1.00	12.00	A
479-520-33-00	0.00	1.00	12.00	A
479-520-34-00	0.00	1.00	12.00	A
479-530-01-00	0.00	1.00	12.00	A
479-530-02-00	0.00	1.00	12.00	A
479-530-03-00	0.00	1.00	12.00	A
479-530-04-00	0.00	1.00	12.00	A
479-530-05-00	0.00	1.00	12.00	A
479-530-06-00	0.00	1.00	12.00	A
479-530-07-00	0.00	0.00	0.00	B
480-021-01-00	0.00	1.20	14.40	A
480-021-02-00	0.00	1.20	14.40	A
480-021-03-00	0.00	1.80	21.60	A
480-021-04-00	0.00	1.80	21.60	A
480-021-05-00	0.00	2.00	24.00	A
480-021-22-00	0.00	0.00	0.00	B
480-021-23-00	0.00	2.40	28.80	A
480-021-24-00	0.00	4.80	57.60	A
480-021-72-00	0.00	0.00	0.00	B
480-021-73-00	0.00	9.21	110.56	A
480-021-74-00	0.00	0.00	0.00	B
480-021-75-00	0.00	4.80	57.60	A
480-021-76-00	0.00	6.60	79.20	A
480-021-77-00	0.00	0.00	0.00	B
480-021-78-00	0.00	2.91	34.88	A
480-021-79-00	0.00	0.00	0.00	B
480-021-80-00	0.00	0.30	3.60	A
480-021-89-00	0.93	31.62	379.44	A
480-021-91-00	10.05	120.60	1,447.20	A
480-021-92-00	3.85	80.85	970.20	A
480-021-93-00	0.54	18.36	220.32	A
480-021-94-00	0.56	11.76	141.12	A

ATTACHMENT B

Parcel Number	Acres	Ben Units	Fees	Lighting Zone
480-041-01-00	0.00	3.32	39.80	A
480-041-02-00	0.00	1.20	14.40	A
480-041-03-00	0.00	1.20	14.40	A
480-041-04-00	0.00	1.20	14.40	A
480-041-06-00	0.00	1.20	14.40	A
480-041-10-00	0.00	0.44	5.28	A
480-041-11-00	0.00	0.00	0.00	B
480-041-12-00	0.00	0.31	3.74	A
480-041-13-00	0.00	1.00	12.00	A
480-041-14-00	0.00	0.42	4.98	A
480-041-15-00	0.00	0.33	3.96	A
480-041-16-00	0.00	0.00	0.00	B
480-041-17-00	0.00	0.16	1.88	A
480-041-18-00	0.00	1.57	18.84	A
480-041-22-00	0.00	0.17	2.08	A
480-041-24-00	0.00	0.95	11.44	A
480-041-25-00	0.00	0.55	6.62	A
480-041-26-00	0.00	1.00	12.00	A
480-041-27-00	0.00	1.86	22.32	A
480-042-01-00	0.00	0.34	4.02	A
480-042-02-00	0.00	0.00	0.00	B
480-042-03-00	0.00	0.32	3.84	A
480-042-04-00	0.00	1.86	22.32	A
480-042-05-00	0.00	1.79	21.44	A
480-042-06-00	0.00	1.88	22.60	A
480-042-07-00	0.00	1.92	23.04	A
480-042-08-00	0.00	1.20	14.40	A
480-042-09-00	0.00	1.00	12.00	A
480-042-10-00	0.00	1.94	23.32	A
480-042-11-00	0.00	1.00	12.00	A
480-042-12-00	0.00	0.00	0.00	B
480-042-13-00	0.00	0.00	0.00	B
480-042-16-00	0.00	0.00	0.00	B
480-042-17-00	0.00	1.54	18.42	A
480-042-18-00	0.00	1.52	18.28	A
480-042-19-00	0.00	2.49	29.88	A
480-042-20-00	0.00	1.46	17.56	A
480-042-21-00	0.00	1.40	16.84	A
480-042-22-00	0.00	2.78	33.40	A
480-042-23-00	0.00	4.51	54.14	A

ATTACHMENT B

Parcel Number	Acres	Ben Units	Fees	Lighting Zone
480-043-13-00	0.62	7.44	89.28	A
480-043-14-00	0.58	6.96	83.52	A
480-043-15-00	0.00	0.00	0.00	B
480-043-16-00	0.00	10.80	129.60	A
480-043-20-00	1.43	0.00	0.00	B
480-043-21-00	0.89	0.00	0.00	B
480-043-35-00	0.75	33.60	403.20	A
480-043-36-00	0.00	0.55	6.62	A
480-043-38-00	0.00	0.00	0.00	B
480-043-39-00	0.00	48.00	576.00	A
480-043-40-00	0.00	0.64	7.62	A
480-043-41-00	0.00	0.38	4.60	A
480-043-42-00	1.14	50.40	604.80	A
480-081-07-00	0.00	7.60	91.22	A
480-081-09-00	0.00	1.00	12.00	A
480-081-10-00	0.00	1.00	12.00	A
480-081-11-00	0.00	1.20	14.40	A
480-081-12-00	0.00	1.00	12.00	A
480-081-13-00	0.00	0.00	0.00	B
480-081-14-00	0.00	1.20	14.40	A
480-081-15-00	0.00	1.20	14.40	A
480-081-16-00	0.00	2.40	28.80	A
480-081-17-00	0.00	1.00	12.00	A
480-081-18-00	0.00	2.00	24.00	A
480-081-19-00	0.00	4.20	50.40	A
480-081-20-00	0.00	2.36	28.36	A
480-081-21-00	0.00	1.00	12.00	A
480-081-22-00	0.00	5.32	63.78	A
480-081-23-00	0.00	15.13	181.56	A
480-082-01-00	0.00	1.00	12.00	A
480-082-03-00	0.00	1.00	12.00	A
480-082-04-00	0.00	7.20	86.40	A
480-082-05-00	0.00	6.00	72.00	A
480-082-08-00	0.00	1.00	12.00	A
480-082-09-00	0.00	1.80	21.60	A
480-082-10-00	0.00	1.00	12.00	A
480-082-11-00	0.00	1.20	14.40	A
480-082-12-00	0.00	1.20	14.40	A
480-082-13-00	0.00	1.00	12.00	A
480-082-14-00	0.00	3.60	43.20	A

ATTACHMENT B

Parcel Number	Acres	Ben Units	Fees	Lighting Zone
480-082-18-00	0.00	1.20	14.40	A
480-082-19-00	0.00	1.00	12.00	A
480-082-22-00	0.00	2.00	24.00	A
480-082-23-00	1.06	27.60	331.20	A
480-083-01-00	0.00	1.00	12.00	A
480-083-02-00	0.00	2.00	24.00	A
480-083-03-00	0.00	1.00	12.00	A
480-083-04-00	0.00	1.20	14.40	A
480-083-05-00	0.00	1.00	12.00	A
480-083-06-00	0.00	3.60	43.20	A
480-083-07-00	0.00	7.80	93.60	A
480-083-08-00	0.00	1.00	12.00	A
480-083-09-00	0.00	1.80	21.60	A
480-083-10-00	0.00	1.00	12.00	A
480-083-11-00	0.00	1.20	14.40	A
480-083-12-00	0.00	1.80	21.60	A
480-083-13-00	0.00	1.20	14.40	A
480-083-14-00	0.00	0.00	0.00	B
480-083-15-00	0.00	3.60	43.20	A
480-083-16-00	0.00	1.00	12.00	A
480-083-17-00	0.00	1.00	12.00	A
480-083-18-00	0.00	1.00	12.00	A
480-083-19-00	0.00	1.20	14.40	A
480-083-20-00	0.00	1.20	14.40	A
480-084-03-00	0.00	2.44	29.22	A
480-084-11-00	0.00	1.00	12.00	A
480-084-12-00	0.00	1.00	12.00	A
480-084-13-00	0.00	2.40	28.80	A
480-084-14-00	0.00	1.00	12.00	A
480-084-15-00	0.00	2.26	27.06	A
480-084-16-00	0.00	1.00	12.00	A
480-084-17-00	0.00	1.00	12.00	A
480-084-18-00	0.00	3.00	36.00	A
480-084-22-00	0.00	1.00	12.00	A
480-084-23-00	0.00	0.04	0.50	A
480-084-24-00	0.00	0.43	5.20	A
480-084-25-00	0.00	4.75	57.02	A
480-084-27-00	0.00	0.00	0.00	B
480-084-31-00	0.62	7.44	89.28	A
480-084-32-00	0.00	2.64	31.68	A

ATTACHMENT B

Parcel Number	Acres	Ben Units	Fees	Lighting Zone
480-084-33-00	0.00	3.11	37.28	A
480-101-04-00	0.00	4.25	50.96	A
480-101-05-00	0.00	4.32	51.84	A
480-101-06-00	0.00	3.59	43.08	A
480-101-07-00	0.00	3.32	39.80	A
480-101-08-00	0.00	1.79	21.44	A
480-101-09-00	0.00	0.00	0.00	B
480-101-10-00	0.00	0.00	0.00	B
480-101-11-00	0.00	5.88	70.58	A
480-101-12-00	0.00	10.27	123.20	A
480-102-02-00	0.00	2.87	34.40	A
480-102-03-00	0.00	2.00	24.04	A
480-102-08-00	0.00	3.00	36.00	A
480-102-09-00	0.00	3.20	38.44	A
480-102-15-00	0.00	1.20	14.40	A
480-102-16-00	0.00	12.00	144.00	A
480-103-03-00	1.04	0.00	0.00	B
480-103-04-00	1.04	0.00	0.00	B
480-104-01-00	0.00	2.40	28.80	A
480-104-02-00	0.00	1.20	14.40	A
480-104-03-00	0.56	10.80	129.60	A
480-104-04-00	1.04	25.20	302.40	A
480-104-05-00	0.00	0.00	0.00	B
480-104-06-00	1.99	38.40	460.80	A
480-105-01-00	0.00	2.70	32.40	A
480-105-02-00	1.14	23.94	287.28	A
480-105-03-00	0.00	1.82	21.88	A
480-105-04-00	0.00	2.21	26.48	A
480-105-05-00	0.00	2.40	28.80	A
480-105-06-00	0.00	2.32	27.78	A
480-105-07-00	0.00	1.20	14.40	A
480-105-08-00	1.71	20.52	246.24	A
480-111-06-00	0.00	0.16	1.92	A
480-111-07-00	0.00	3.30	39.56	A
480-111-08-00	0.00	3.40	40.82	A
480-111-09-00	0.00	3.28	39.30	A
480-111-10-00	0.00	3.23	38.80	A
480-111-11-00	0.00	3.23	38.80	A
480-111-12-00	0.00	2.90	34.76	A
480-111-13-00	0.00	0.79	9.50	A

ATTACHMENT B

Parcel Number	Acres	Ben Units	Fees	Lighting Zone
480-111-14-00	0.00	0.89	10.64	A
480-111-15-00	0.00	0.92	11.08	A
480-111-16-00	0.00	0.96	11.52	A
480-111-17-00	0.00	0.91	10.94	A
480-111-18-00	0.00	0.92	11.08	A
480-111-19-00	0.00	0.91	10.94	A
480-111-20-00	0.00	0.94	11.22	A
480-111-21-00	0.00	0.92	11.08	A
480-111-22-00	0.00	0.09	1.08	A
480-111-23-00	0.00	0.79	9.50	A
480-111-24-00	0.00	1.06	12.66	A
480-111-25-00	0.00	0.92	11.08	A
480-111-26-00	0.00	1.86	22.32	A
480-111-27-00	0.00	3.26	39.06	A
480-111-28-00	0.00	1.82	21.88	A
480-111-29-00	0.00	0.91	10.94	A
480-111-30-00	0.00	1.62	19.40	A
480-111-31-00	0.00	0.88	10.50	A
480-111-32-00	0.00	4.22	50.58	A
480-111-33-00	0.63	0.63	7.56	A
480-111-34-00	0.92	11.04	132.48	A
480-111-35-00	0.00	5.62	67.38	A
480-111-36-00	0.68	8.16	97.92	A
480-112-01-00	0.85	28.90	346.80	A
480-112-02-00	0.00	2.48	29.72	A
480-112-04-00	0.00	3.04	36.42	A
480-112-05-00	0.00	1.60	19.14	A
480-112-06-00	0.00	4.06	48.66	A
480-112-07-00	0.00	2.99	35.84	A
480-112-08-00	0.00	3.89	46.64	A
480-112-09-00	0.00	3.64	43.62	A
480-112-10-00	0.00	3.72	44.64	A
480-112-11-00	0.00	4.00	47.94	A
480-112-12-00	0.00	3.68	44.20	A
480-112-14-00	0.00	3.30	39.56	A
480-112-16-00	0.72	8.64	103.68	A
480-112-17-00	0.00	1.74	20.88	A
480-131-01-00	0.00	7.27	87.18	A
480-131-03-00	0.00	8.63	103.56	A
480-131-06-00	0.00	6.34	76.02	A

ATTACHMENT B

Parcel Number	Acres	Ben Units	Fees	Lighting Zone
480-131-07-00	1.00	0.00	0.00	B
480-131-10-00	0.00	3.58	42.90	A
480-131-11-00	0.53	0.53	6.36	A
480-131-12-00	0.64	13.44	161.28	A
480-132-01-00	0.53	18.02	216.24	A
480-132-02-00	0.00	5.46	65.52	A
480-132-03-00	0.00	7.58	90.96	A
480-132-06-00	0.00	1.00	12.00	A
480-132-08-00	0.00	0.00	0.00	B
480-132-09-00	0.62	13.02	156.24	A
480-132-10-00	0.00	3.78	45.36	A
480-132-11-00	0.00	7.20	86.40	A
480-132-12-00	1.08	36.72	440.64	A
480-132-13-00	0.75	15.75	189.00	A
480-132-14-00	1.03	35.02	420.24	A
480-132-15-00	0.76	0.00	0.00	B
480-132-16-00	0.00	1.00	12.00	A
480-132-17-00	0.00	7.20	86.40	A
480-132-19-00	1.04	15.00	180.00	A
480-133-04-00	1.19	40.46	485.52	A
480-133-05-00	0.00	6.55	78.62	A
480-150-03-00	0.00	1.00	12.00	A
480-150-04-00	0.00	2.00	24.00	A
480-150-05-00	0.00	1.00	12.00	A
480-150-06-00	0.00	2.00	24.00	A
480-150-07-00	0.00	2.00	24.00	A
480-150-09-00	0.00	2.00	24.00	A
480-150-10-00	0.00	2.00	24.00	A
480-150-11-00	0.00	2.00	24.00	A
480-150-12-00	0.79	7.80	93.60	A
480-150-13-00	0.00	2.00	24.00	A
480-150-14-00	0.00	1.00	12.00	A
480-150-15-00	0.00	1.20	14.40	A
480-150-18-00	0.00	1.20	14.40	A
480-150-24-00	0.00	1.20	14.40	A
480-150-25-00	0.00	1.00	12.00	A
480-150-26-00	0.00	1.00	12.00	A
480-150-27-00	0.00	1.00	12.00	A
480-150-28-00	0.00	1.80	21.60	A
480-150-30-00	0.68	1.00	12.00	A

ATTACHMENT B

Parcel Number	Acres	Ben Units	Fees	Lighting Zone
480-150-31-00	0.00	2.00	24.00	A
480-150-32-00	0.00	1.00	12.00	A
480-150-33-00	0.00	3.60	43.20	A
480-150-34-00	0.00	2.40	28.80	A
480-150-35-00	0.00	2.00	24.00	A
480-150-36-00	0.00	2.00	24.00	A
480-150-38-00	0.00	1.00	12.00	A
480-150-39-00	0.00	2.00	24.00	A
480-150-40-00	0.00	1.00	12.00	A
480-150-41-00	0.00	0.00	0.00	B
480-150-42-00	0.00	1.00	12.00	A
480-150-43-00	0.00	1.00	12.00	A
480-150-44-00	0.00	1.00	12.00	A
480-150-45-00	0.00	1.00	12.00	A
480-150-46-00	0.00	1.20	14.40	A
480-150-47-00	0.00	1.00	12.00	A
480-161-01-00	0.00	1.00	12.00	A
480-161-02-00	0.97	1.20	14.40	A
480-161-03-00	0.00	1.00	12.00	A
480-161-04-00	0.70	11.40	136.80	A
480-161-06-00	0.00	6.60	79.20	A
480-161-09-00	0.00	1.00	12.00	A
480-161-10-00	0.00	1.00	12.00	A
480-161-11-00	0.54	1.00	12.00	A
480-161-12-00	0.00	1.00	12.00	A
480-161-13-00	0.62	10.20	122.40	A
480-162-01-00	0.00	1.20	14.40	A
480-162-02-00	0.00	1.00	12.00	A
480-162-03-00	0.00	1.00	12.00	A
480-162-04-00	0.00	1.00	12.00	A
480-162-05-00	0.00	1.00	12.00	A
480-162-07-00	0.00	1.00	12.00	A
480-162-08-00	0.00	1.00	12.00	A
480-162-10-00	0.00	1.00	12.00	A
480-162-11-00	0.00	1.00	12.00	A
480-162-13-00	0.00	1.00	12.00	A
480-162-14-00	0.00	1.00	12.00	A
480-162-15-00	0.00	1.00	12.00	A
480-162-16-00	0.00	1.00	12.00	A
480-162-17-00	0.00	1.00	12.00	A

ATTACHMENT B

Parcel Number	Acres	Ben Units	Fees	Lighting Zone
480-162-22-00	0.00	1.00	12.00	A
480-162-24-00	0.00	1.00	12.00	A
480-162-25-00	0.00	1.00	12.00	A
480-162-28-00	0.00	1.00	12.00	A
480-171-02-00	0.00	1.00	12.00	A
480-171-03-00	0.00	1.80	21.60	A
480-171-08-00	0.00	1.00	12.00	A
480-171-09-00	0.00	1.00	12.00	A
480-171-10-00	0.00	1.20	14.40	A
480-171-11-00	0.00	1.20	14.40	A
480-171-12-00	0.00	1.20	14.40	A
480-171-13-00	0.00	1.20	14.40	A
480-171-14-00	0.00	1.00	12.00	A
480-171-15-00	0.00	1.20	14.40	A
480-171-16-00	0.00	2.00	24.00	A
480-171-17-00	0.00	1.00	12.00	A
480-171-18-00	1.74	30.00	360.00	A
480-172-01-00	0.00	1.00	12.00	A
480-172-02-00	0.00	1.00	12.00	A
480-172-03-00	0.00	1.00	12.00	A
480-172-04-00	0.00	0.00	0.00	B
480-172-05-00	0.00	1.00	12.00	A
480-172-06-00	0.00	1.00	12.00	A
480-172-07-00	0.00	1.00	12.00	A
480-172-08-00	0.00	1.00	12.00	A
480-172-09-00	0.00	2.00	24.00	A
480-172-10-00	0.00	1.20	14.40	A
480-172-11-00	0.00	2.40	28.80	A
480-172-12-00	0.00	1.00	12.00	A
480-172-14-01	0.00	1.00	12.00	A
480-172-14-02	0.00	1.00	12.00	A
480-172-14-03	0.00	1.00	12.00	A
480-172-14-04	0.00	11.00	132.00	A
480-172-14-05	0.00	1.00	12.00	A
480-172-14-06	0.00	1.00	12.00	A
480-172-14-07	0.00	1.00	12.00	A
480-172-14-08	0.00	1.00	12.00	A
480-172-14-09	0.00	1.00	12.00	A
480-172-15-00	0.00	1.00	12.00	A
480-172-16-00	0.00	1.20	14.40	A

ATTACHMENT B

Parcel Number	Acres	Ben Units	Fees	Lighting Zone
480-172-17-00	0.00	2.00	24.00	A
480-172-18-00	0.00	2.00	24.00	A
480-172-19-00	0.00	1.00	12.00	A
480-172-20-00	0.00	1.00	12.00	A
480-173-01-00	1.11	1.11	13.32	A
480-173-02-00	0.00	0.13	1.58	A
480-173-03-00	0.00	3.09	37.04	A
480-173-04-00	0.00	0.35	4.16	A
480-174-01-00	1.69	1.69	20.28	A
480-174-02-00	0.00	0.20	2.38	A
480-174-03-00	0.00	0.17	2.00	A
480-174-04-00	0.00	0.19	2.26	A
480-175-01-00	0.00	0.00	0.00	B
480-175-02-00	0.87	0.00	0.00	B
480-175-03-00	0.50	0.00	0.00	B
480-201-01-00	0.00	1.00	12.00	A
480-201-02-00	0.00	1.00	12.00	A
480-201-03-00	0.00	1.00	12.00	A
480-201-04-00	0.00	1.00	12.00	A
480-201-05-00	0.00	1.00	12.00	A
480-201-06-00	0.00	1.00	12.00	A
480-201-07-00	0.00	1.00	12.00	A
480-201-08-00	0.00	1.00	12.00	A
480-201-09-00	0.00	2.00	24.00	A
480-201-10-00	0.00	1.00	12.00	A
480-201-11-00	3.62	3.62	43.44	A
480-202-01-00	0.00	1.00	12.00	A
480-202-02-00	0.00	1.00	12.00	A
480-202-03-00	0.00	1.00	12.00	A
480-202-04-00	0.00	1.00	12.00	A
480-202-05-00	0.00	1.00	12.00	A
480-202-06-00	0.00	1.00	12.00	A
480-202-07-00	0.00	1.20	14.40	A
480-202-08-00	0.00	1.00	12.00	A
480-202-09-00	0.00	2.00	24.00	A
480-202-10-00	0.00	1.00	12.00	A
480-203-01-00	0.69	6.90	82.80	A
480-203-02-00	0.64	21.76	261.12	A
480-203-03-00	0.91	30.94	371.28	A
480-203-05-00	2.29	77.86	934.32	A

ATTACHMENT B

Parcel Number	Acres	Ben Units	Fees	Lighting Zone
480-221-01-00	0.00	1.00	12.00	A
480-221-02-00	0.00	1.00	12.00	A
480-221-03-00	0.00	1.00	12.00	A
480-221-04-00	0.00	1.00	12.00	A
480-221-06-00	0.00	1.00	12.00	A
480-221-07-00	0.00	1.00	12.00	A
480-221-08-00	0.00	1.00	12.00	A
480-221-09-00	0.00	1.00	12.00	A
480-221-10-00	0.00	1.00	12.00	A
480-221-11-00	0.00	1.00	12.00	A
480-221-12-00	0.00	1.00	12.00	A
480-221-13-00	0.00	1.00	12.00	A
480-221-14-00	0.00	1.00	12.00	A
480-221-15-00	0.00	1.00	12.00	A
480-221-16-00	0.00	1.00	12.00	A
480-221-17-00	0.00	1.00	12.00	A
480-221-18-00	0.00	1.00	12.00	A
480-221-19-00	0.00	1.00	12.00	A
480-221-20-00	0.00	1.00	12.00	A
480-221-21-00	0.00	1.00	12.00	A
480-221-22-00	0.00	1.00	12.00	A
480-221-23-00	0.00	2.00	24.00	A
480-221-24-00	0.00	1.20	14.40	A
480-221-25-00	0.00	1.00	12.00	A
480-221-27-00	0.52	2.40	28.80	A
480-221-28-00	0.00	1.00	12.00	A
480-221-29-00	0.00	2.00	24.00	A
480-221-30-00	0.00	2.00	24.00	A
480-221-31-00	0.00	1.00	12.00	A
480-221-32-00	0.00	0.00	0.00	B
480-221-33-00	0.00	1.00	12.00	A
480-221-34-00	0.00	1.20	14.40	A
480-221-35-00	0.62	1.00	12.00	A
480-221-36-00	0.00	1.00	12.00	A
480-222-01-00	0.00	1.00	12.00	A
480-222-02-00	0.00	1.00	12.00	A
480-222-03-00	0.00	1.00	12.00	A
480-222-04-00	0.00	1.00	12.00	A
480-222-05-00	0.00	1.00	12.00	A
480-222-06-00	0.00	1.00	12.00	A

ATTACHMENT B

Parcel Number	Acres	Ben Units	Fees	Lighting Zone
480-222-07-00	0.00	1.00	12.00	A
480-222-08-00	0.00	1.00	12.00	A
480-222-09-00	0.00	1.00	12.00	A
480-222-10-00	0.00	1.00	12.00	A
480-222-11-00	0.00	1.00	12.00	A
480-222-12-00	0.00	1.00	12.00	A
480-222-13-00	0.00	1.00	12.00	A
480-222-14-00	0.00	1.00	12.00	A
480-222-15-00	0.00	1.00	12.00	A
480-223-01-00	0.00	1.00	12.00	A
480-223-02-00	0.00	1.00	12.00	A
480-223-03-00	0.00	1.00	12.00	A
480-223-04-00	0.00	1.00	12.00	A
480-223-05-00	0.00	1.00	12.00	A
480-223-06-00	0.00	1.00	12.00	A
480-223-07-00	0.00	1.00	12.00	A
480-223-08-00	0.00	1.00	12.00	A
480-223-09-00	0.00	1.00	12.00	A
480-223-10-00	0.00	1.00	12.00	A
480-223-11-00	0.00	2.00	24.00	A
480-223-12-00	0.00	2.00	24.00	A
480-223-13-00	0.00	2.00	24.00	A
480-223-14-00	0.00	2.00	24.00	A
480-223-15-00	0.00	1.00	12.00	A
480-224-01-00	0.00	1.00	12.00	A
480-224-02-00	0.00	2.00	24.00	A
480-224-03-00	0.00	2.00	24.00	A
480-224-04-00	0.00	1.20	14.40	A
480-224-05-00	0.00	1.00	12.00	A
480-224-06-00	0.00	1.00	12.00	A
480-224-07-00	0.00	1.80	21.60	A
480-224-08-00	0.58	3.60	43.20	A
480-224-09-00	0.68	2.00	24.00	A
480-224-10-01	0.00	0.00	0.00	B
480-224-10-02	0.00	0.00	0.00	B
480-224-11-00	0.64	1.00	12.00	A
480-231-01-00	0.00	1.00	12.00	A
480-231-02-00	0.00	1.00	12.00	A
480-231-03-00	0.00	1.00	12.00	A
480-231-04-00	0.00	1.00	12.00	A

ATTACHMENT B

Parcel Number	Acres	Ben Units	Fees	Lighting Zone
480-231-10-00	0.00	0.00	0.00	B
480-231-11-00	0.00	1.00	12.00	A
480-231-12-00	0.00	1.20	14.40	A
480-231-14-00	0.00	1.00	12.00	A
480-231-15-00	0.00	1.00	12.00	A
480-231-16-00	0.00	1.00	12.00	A
480-231-17-00	0.00	1.00	12.00	A
480-231-18-00	0.00	1.00	12.00	A
480-231-20-00	0.00	1.00	12.00	A
480-231-22-00	0.00	2.00	24.00	A
480-231-24-00	0.00	1.00	12.00	A
480-231-26-00	0.00	1.00	12.00	A
480-231-27-00	0.00	2.00	24.00	A
480-231-28-00	0.00	1.00	12.00	A
480-231-30-00	0.00	2.00	24.00	A
480-231-32-00	0.00	1.00	12.00	A
480-231-33-00	0.00	2.40	28.80	A
480-231-34-00	0.00	0.00	0.00	B
480-232-01-00	0.00	2.00	24.00	A
480-232-02-00	0.00	1.00	12.00	A
480-232-03-00	0.00	1.00	12.00	A
480-232-04-00	0.00	1.00	12.00	A
480-232-06-00	0.00	1.00	12.00	A
480-232-08-00	0.00	1.20	14.40	A
480-232-09-00	0.00	2.00	24.00	A
480-232-12-00	0.00	2.00	24.00	A
480-232-15-00	0.00	1.00	12.00	A
480-232-16-00	0.00	1.20	14.40	A
480-233-01-00	0.00	1.00	12.00	A
480-233-02-00	0.00	1.00	12.00	A
480-233-03-00	0.00	1.20	14.40	A
480-233-04-00	0.00	1.20	14.40	A
480-233-05-00	0.00	1.00	12.00	A
480-233-06-00	0.00	1.00	12.00	A
480-233-07-00	0.00	1.00	12.00	A
480-233-08-00	0.00	1.00	12.00	A
480-233-09-00	0.00	2.00	24.00	A
480-233-10-00	0.00	1.00	12.00	A
480-234-01-00	0.00	1.00	12.00	A
480-234-02-00	0.00	1.00	12.00	A

ATTACHMENT B

Parcel Number	Acres	Ben Units	Fees	Lighting Zone
480-234-03-00	0.00	1.20	14.40	A
480-234-04-00	0.00	1.00	12.00	A
480-234-05-00	0.00	1.20	14.40	A
480-234-06-00	0.00	1.00	12.00	A
480-234-07-00	0.00	1.00	12.00	A
480-234-08-00	0.00	1.00	12.00	A
480-234-09-00	0.00	1.00	12.00	A
480-234-10-00	0.00	1.00	12.00	A
480-234-11-00	0.00	1.00	12.00	A
480-234-12-00	0.00	1.00	12.00	A
480-234-13-00	0.00	1.00	12.00	A
480-234-14-00	0.00	1.00	12.00	A
480-234-15-00	0.00	1.00	12.00	A
480-234-16-00	0.00	1.20	14.40	A
480-234-17-00	0.00	1.20	14.40	A
480-235-01-00	0.00	1.20	14.40	A
480-235-02-00	0.00	1.00	12.00	A
480-235-03-00	0.00	1.00	12.00	A
480-235-04-00	0.00	2.00	24.00	A
480-235-05-00	0.00	1.00	12.00	A
480-235-06-00	0.00	1.00	12.00	A
480-235-07-00	0.00	1.00	12.00	A
480-235-08-00	0.00	2.00	24.00	A
480-235-09-00	0.00	1.00	12.00	A
480-235-10-00	0.00	1.00	12.00	A
480-235-11-00	0.00	1.00	12.00	A
480-235-12-00	0.00	1.00	12.00	A
480-235-13-00	0.00	1.00	12.00	A
480-235-14-00	0.00	0.00	0.00	B
480-235-15-00	0.00	1.00	12.00	A
480-235-16-00	0.00	1.00	12.00	A
480-235-17-00	0.00	1.00	12.00	A
480-235-18-00	0.00	1.00	12.00	A
480-235-19-00	0.00	1.00	12.00	A
480-235-20-00	0.00	1.00	12.00	A
480-235-21-00	0.00	0.00	0.00	B
480-261-01-00	0.00	1.00	12.00	A
480-261-02-00	0.00	1.00	12.00	A
480-261-04-00	0.00	1.00	12.00	A
480-261-05-00	0.00	1.00	12.00	A

ATTACHMENT B

Parcel Number	Acres	Ben Units	Fees	Lighting Zone
480-261-06-00	0.00	1.00	12.00	A
480-261-08-00	0.00	1.00	12.00	A
480-261-09-00	0.00	1.00	12.00	A
480-261-10-00	0.00	1.00	12.00	A
480-261-11-00	0.00	1.00	12.00	A
480-261-12-00	0.00	1.00	12.00	A
480-261-13-00	0.00	1.00	12.00	A
480-261-14-00	0.00	1.00	12.00	A
480-261-15-00	0.00	1.00	12.00	A
480-261-16-00	0.00	1.00	12.00	A
480-261-18-00	0.00	1.20	14.40	A
480-261-19-00	0.00	1.00	12.00	A
480-261-21-00	1.00	1.00	12.00	A
480-261-22-00	0.00	0.00	0.00	B
480-262-01-00	0.00	1.00	12.00	A
480-262-04-00	0.00	2.40	28.80	A
480-262-05-00	0.00	2.40	28.80	A
480-262-06-00	0.00	1.80	21.60	A
480-262-07-00	0.00	1.00	12.00	A
480-262-08-00	0.00	1.00	12.00	A
480-262-09-00	0.00	1.00	12.00	A
480-262-10-00	0.00	1.00	12.00	A
480-262-11-00	0.00	1.00	12.00	A
480-262-12-00	0.00	1.00	12.00	A
480-262-13-00	0.00	1.00	12.00	A
480-262-14-00	0.00	1.00	12.00	A
480-262-15-00	0.00	1.00	12.00	A
480-262-16-00	0.00	1.00	12.00	A
480-262-17-00	0.00	1.00	12.00	A
480-262-18-00	0.00	1.00	12.00	A
480-262-19-00	0.00	1.00	12.00	A
480-262-20-00	0.00	1.00	12.00	A
480-262-21-00	0.00	0.00	0.00	B
480-262-22-00	0.00	0.00	0.00	B
480-262-23-00	0.00	5.13	61.60	A
480-263-01-00	0.00	1.00	12.00	A
480-263-02-00	0.00	1.00	12.00	A
480-263-03-00	0.00	1.00	12.00	A
480-263-04-00	0.00	1.00	12.00	A
480-263-05-00	0.00	1.00	12.00	A

ATTACHMENT B

Parcel Number	Acres	Ben Units	Fees	Lighting Zone
480-264-01-00	0.00	1.00	12.00	A
480-264-02-00	0.00	1.00	12.00	A
480-264-03-00	0.00	1.00	12.00	A
480-264-04-00	0.00	1.00	12.00	A
480-264-05-00	0.00	1.00	12.00	A
480-264-06-00	0.00	1.00	12.00	A
480-264-07-00	0.00	1.00	12.00	A
480-264-08-00	0.00	1.00	12.00	A
480-264-09-00	0.00	1.00	12.00	A
480-264-10-00	0.00	1.00	12.00	A
480-264-11-00	0.00	1.00	12.00	A
480-264-12-00	0.00	1.00	12.00	A
480-264-13-00	0.00	1.00	12.00	A
480-264-14-00	0.00	1.00	12.00	A
480-264-15-00	0.00	1.00	12.00	A
480-264-16-00	0.00	1.00	12.00	A
480-264-17-00	0.00	1.00	12.00	A
480-264-18-00	0.00	1.00	12.00	A
480-264-19-00	0.00	1.00	12.00	A
480-264-20-00	0.00	1.00	12.00	A
480-271-03-00	0.00	0.20	2.42	A
480-271-09-00	0.00	0.11	1.32	A
480-271-15-00	0.00	2.40	28.80	A
480-271-16-00	2.01	24.12	289.44	A
480-271-17-00	0.73	0.00	0.00	B
480-272-01-00	0.00	1.66	19.86	A
480-272-13-00	1.16	1.16	13.92	A
480-272-14-00	0.00	0.00	0.00	B
480-280-03-00	8.67	8.67	104.04	A
480-291-01-00	4.11	4.11	49.32	A
480-292-01-00	0.00	1.00	12.00	A
480-292-02-00	0.00	1.00	12.00	A
480-292-03-00	0.00	1.00	12.00	A
480-292-04-00	0.00	1.00	12.00	A
480-292-05-00	0.00	1.00	12.00	A
480-293-01-00	0.00	1.00	12.00	A
480-293-02-00	0.00	1.00	12.00	A
480-293-03-00	0.00	1.00	12.00	A
480-293-04-00	0.00	1.00	12.00	A
480-293-05-00	0.00	1.00	12.00	A

ATTACHMENT B

Parcel Number	Acres	Ben Units	Fees	Lighting Zone
480-293-07-00	0.00	1.00	12.00	A
480-293-12-00	0.00	1.00	12.00	A
480-293-16-00	0.00	2.00	24.00	A
480-293-17-00	0.00	1.00	12.00	A
480-293-18-00	0.00	1.00	12.00	A
480-293-19-00	0.00	1.00	12.00	A
480-293-20-00	0.00	1.00	12.00	A
480-293-21-00	0.00	0.70	8.40	A
480-293-22-00	0.00	0.70	8.40	A
480-293-23-00	0.00	0.70	8.40	A
480-293-24-00	0.00	1.00	12.00	A
480-293-25-00	0.00	1.00	12.00	A
480-293-26-00	0.00	1.00	12.00	A
480-301-01-00	0.00	1.00	12.00	A
480-301-02-00	0.00	1.00	12.00	A
480-301-03-00	0.00	1.00	12.00	A
480-301-04-00	0.00	1.00	12.00	A
480-301-05-00	0.00	1.00	12.00	A
480-301-06-00	0.00	1.00	12.00	A
480-301-07-00	0.00	1.00	12.00	A
480-301-08-00	0.00	1.00	12.00	A
480-302-01-00	0.00	1.00	12.00	A
480-302-02-00	0.00	1.00	12.00	A
480-302-03-00	0.00	1.00	12.00	A
480-302-04-00	0.00	1.00	12.00	A
480-302-05-00	0.00	1.00	12.00	A
480-302-06-00	0.00	1.00	12.00	A
480-302-07-00	0.00	1.00	12.00	A
480-302-09-00	0.00	1.20	14.40	A
480-302-10-00	0.00	1.20	14.40	A
480-302-11-00	0.00	1.00	12.00	A
480-302-12-00	0.00	1.00	12.00	A
480-303-01-00	0.00	1.00	12.00	A
480-303-02-00	0.00	1.00	12.00	A
480-303-03-00	0.00	1.00	12.00	A
480-303-04-00	0.00	3.00	36.00	A
480-303-05-00	0.00	1.00	12.00	A
480-303-06-00	0.00	1.00	12.00	A
480-303-07-00	0.00	1.00	12.00	A
480-303-11-00	0.60	1.00	12.00	A

ATTACHMENT B

Parcel Number	Acres	Ben Units	Fees	Lighting Zone
480-303-12-00	0.00	1.00	12.00	A
480-303-13-00	0.00	1.00	12.00	A
480-303-14-00	0.00	2.00	24.00	A
480-310-01-00	0.00	1.00	12.00	A
480-310-02-00	0.00	1.00	12.00	A
480-310-03-00	0.00	1.00	12.00	A
480-310-04-00	0.00	1.00	12.00	A
480-310-05-00	0.00	1.00	12.00	A
480-310-06-00	0.00	2.00	24.00	A
480-310-07-00	0.00	1.00	12.00	A
480-310-08-00	0.00	1.00	12.00	A
480-310-09-00	0.00	1.00	12.00	A
480-310-10-00	0.56	1.00	12.00	A
480-310-11-00	0.00	1.00	12.00	A
480-310-12-00	0.00	1.00	12.00	A
480-310-13-00	0.00	1.00	12.00	A
480-310-14-00	0.00	1.00	12.00	A
480-310-15-00	0.00	1.00	12.00	A
480-310-16-00	0.00	1.00	12.00	A
480-310-18-00	0.00	1.00	12.00	A
480-310-19-00	0.00	1.00	12.00	A
480-310-20-00	0.56	2.00	24.00	A
480-310-21-00	0.00	1.00	12.00	A
480-310-22-00	0.00	1.00	12.00	A
480-310-23-00	0.00	1.00	12.00	A
480-310-24-00	0.00	1.00	12.00	A
480-310-25-00	0.00	1.00	12.00	A
480-310-26-00	0.00	1.00	12.00	A
480-310-27-00	0.00	1.00	12.00	A
480-310-28-00	0.00	1.00	12.00	A
480-310-29-00	0.00	1.00	12.00	A
480-310-30-00	0.00	1.00	12.00	A
480-310-31-00	0.00	1.00	12.00	A
480-310-32-00	0.00	1.00	12.00	A
480-310-33-00	0.00	1.00	12.00	A
480-310-34-00	0.00	1.00	12.00	A
480-310-35-00	0.00	1.00	12.00	A
480-310-36-00	0.00	2.00	24.00	A
480-310-37-00	0.00	1.00	12.00	A
480-321-01-00	0.00	2.00	24.00	A

ATTACHMENT B

Parcel Number	Acres	Ben Units	Fees	Lighting Zone
480-321-02-00	0.00	2.00	24.00	A
480-321-03-00	0.00	1.00	12.00	A
480-321-04-00	0.00	1.00	12.00	A
480-321-05-00	0.00	1.00	12.00	A
480-321-06-00	0.00	1.00	12.00	A
480-321-07-00	0.00	1.00	12.00	A
480-321-08-00	0.00	2.00	24.00	A
480-321-09-00	0.00	1.00	12.00	A
480-321-10-00	0.00	1.00	12.00	A
480-321-11-00	0.00	1.00	12.00	A
480-321-12-00	0.00	1.00	12.00	A
480-321-13-00	0.00	1.00	12.00	A
480-321-14-00	0.00	1.00	12.00	A
480-321-15-00	0.00	1.00	12.00	A
480-321-16-00	0.00	1.00	12.00	A
480-321-17-00	0.00	1.00	12.00	A
480-321-18-00	0.00	1.00	12.00	A
480-321-19-00	0.00	1.00	12.00	A
480-321-20-00	0.00	1.00	12.00	A
480-321-21-00	0.00	2.00	24.00	A
480-321-22-00	0.00	1.00	12.00	A
480-321-23-00	0.00	1.00	12.00	A
480-322-03-00	0.00	1.00	12.00	A
480-322-04-00	0.00	1.00	12.00	A
480-322-05-00	0.00	1.00	12.00	A
480-322-06-00	0.00	1.00	12.00	A
480-322-07-00	0.00	1.00	12.00	A
480-322-08-00	0.00	1.00	12.00	A
480-322-14-00	0.00	1.00	12.00	A
480-322-15-00	0.00	1.00	12.00	A
480-322-16-00	0.00	1.00	12.00	A
480-322-17-00	0.00	1.00	12.00	A
480-322-18-00	0.00	1.00	12.00	A
480-322-19-00	0.00	1.00	12.00	A
480-322-20-00	0.00	1.00	12.00	A
480-322-21-00	0.00	2.00	24.00	A
480-322-22-00	0.00	1.00	12.00	A
480-322-23-00	0.00	1.00	12.00	A
480-322-24-00	0.00	1.00	12.00	A
480-322-25-00	0.00	1.20	14.40	A

ATTACHMENT B

Parcel Number	Acres	Ben Units	Fees	Lighting Zone
480-322-26-00	0.00	1.00	12.00	A
480-322-27-00	0.00	1.00	12.00	A
480-322-28-00	0.00	1.00	12.00	A
480-322-30-00	0.00	2.00	24.00	A
480-322-31-00	0.00	0.00	0.00	
480-330-02-00	0.00	1.00	12.00	A
480-330-03-00	0.00	1.00	12.00	A
480-330-04-00	0.00	1.20	14.40	A
480-330-05-00	0.00	1.20	14.40	A
480-330-06-00	0.00	1.00	12.00	A
480-330-07-00	0.00	1.00	12.00	A
480-330-08-00	0.00	1.00	12.00	A
480-330-09-00	0.00	1.20	14.40	A
480-330-10-00	0.00	1.20	14.40	A
480-330-11-00	0.00	1.00	12.00	A
480-330-12-00	0.00	1.00	12.00	A
480-330-14-00	0.00	1.00	12.00	A
480-330-15-00	0.00	1.00	12.00	A
480-330-18-00	0.00	1.00	12.00	A
480-330-19-00	0.00	1.00	12.00	A
480-330-20-00	0.00	1.00	12.00	A
480-330-21-00	0.00	1.00	12.00	A
480-330-24-00	0.00	1.00	12.00	A
480-330-25-00	0.00	2.00	24.00	A
480-330-26-00	0.00	1.00	12.00	A
480-330-28-00	0.00	1.00	12.00	A
480-330-29-00	0.00	0.00	0.00	B
480-330-30-00	0.00	2.00	24.00	A
480-330-31-00	0.00	2.00	24.00	A
480-330-32-00	0.00	2.00	24.00	A
480-341-01-00	0.00	1.00	12.00	A
480-341-02-00	0.00	1.20	14.40	A
480-341-03-00	0.00	2.40	28.80	A
480-342-02-00	0.56	0.56	6.72	A
480-343-04-00	0.00	1.00	12.00	A
480-343-06-00	1.16	1.16	13.92	A
480-344-01-00	0.00	1.00	12.00	A
480-344-02-00	0.00	2.00	24.00	A
480-344-03-00	0.00	1.00	12.00	A
480-344-04-00	0.00	1.20	14.40	A

ATTACHMENT B

Parcel Number	Acres	Ben Units	Fees	Lighting Zone
480-344-05-00	0.00	1.00	12.00	A
480-344-06-00	0.00	1.00	12.00	A
480-344-07-00	0.00	1.00	12.00	A
480-344-08-00	0.00	1.00	12.00	A
480-344-09-00	0.00	1.00	12.00	A
480-344-10-00	0.00	1.00	12.00	A
480-344-11-00	0.00	1.00	12.00	A
480-344-12-00	0.00	1.00	12.00	A
480-344-15-00	0.00	2.00	24.00	A
480-344-16-00	0.00	1.00	12.00	A
480-344-17-00	0.00	1.00	12.00	A
480-344-18-00	0.00	1.00	12.00	A
480-344-19-00	0.00	1.00	12.00	A
480-344-20-00	0.00	1.00	12.00	A
480-344-21-00	0.00	1.00	12.00	A
480-344-22-00	0.00	1.00	12.00	A
480-351-01-00	0.55	0.55	6.60	A
480-351-02-00	0.00	0.00	0.00	B
480-351-03-00	0.00	1.15	13.82	A
480-351-06-00	0.00	2.39	28.64	A
480-352-02-00	0.00	1.00	12.00	A
480-352-03-00	0.00	1.00	12.00	A
480-352-04-00	0.00	1.00	12.00	A
480-352-05-00	0.00	1.00	12.00	A
480-352-06-00	0.00	1.00	12.00	A
480-352-07-00	0.00	1.00	12.00	A
480-352-08-00	0.00	1.20	14.40	A
480-352-09-00	0.00	2.00	24.00	A
480-352-10-00	0.00	1.00	12.00	A
480-352-11-00	0.00	1.20	14.40	A
480-352-12-00	0.00	1.20	14.40	A
480-352-13-00	0.00	2.00	24.00	A
480-353-01-00	0.00	1.00	12.00	A
480-353-02-00	0.00	1.20	14.40	A
480-353-03-00	0.00	2.40	28.80	A
480-353-08-00	0.00	2.00	24.00	A
480-353-09-00	0.00	1.00	12.00	A
480-353-10-00	0.00	1.00	12.00	A
480-353-11-00	0.00	1.00	12.00	A
480-353-12-00	0.00	1.00	12.00	A

ATTACHMENT B

Parcel Number	Acres	Ben Units	Fees	Lighting Zone
480-353-13-00	0.00	1.00	12.00	A
480-353-14-00	0.00	1.20	14.40	A
480-353-15-00	0.00	0.00	0.00	B
480-354-01-00	1.19	0.00	0.00	B
480-360-01-00	0.63	1.00	12.00	A
480-360-02-00	0.00	1.00	12.00	A
480-360-03-00	0.00	1.00	12.00	A
480-360-04-00	0.70	2.40	28.80	A
480-360-05-00	0.52	1.20	14.40	A
480-360-06-00	0.00	1.00	12.00	A
480-360-08-00	0.90	0.00	0.00	B
480-360-09-00	1.06	1.00	12.00	A
480-360-11-00	0.00	1.00	12.00	A
480-360-12-00	0.00	1.00	12.00	A
480-360-13-00	0.00	1.00	12.00	A
480-360-14-00	0.00	1.00	12.00	A
480-360-15-00	0.00	1.20	14.40	A
480-370-02-00	0.00	1.00	12.00	A
480-370-03-00	0.00	1.00	12.00	A
480-370-04-00	0.00	1.20	14.40	A
480-370-05-00	0.00	1.20	14.40	A
480-370-06-00	3.95	3.95	47.40	A
480-370-08-00	0.00	1.00	12.00	A
480-370-10-00	0.00	2.00	24.00	A
480-370-11-00	0.00	2.00	24.00	A
480-370-12-00	0.00	1.00	12.00	A
480-370-13-00	0.00	1.00	12.00	A
480-370-14-00	0.00	1.00	12.00	A
480-370-15-00	0.00	1.00	12.00	A
480-370-16-00	0.00	1.00	12.00	A
480-380-01-00	0.00	1.00	12.00	A
480-380-02-00	0.00	1.00	12.00	A
480-380-03-00	0.00	1.00	12.00	A
480-380-08-00	0.00	1.00	12.00	A
480-380-09-00	0.00	1.00	12.00	A
480-380-10-00	0.00	1.00	12.00	A
480-380-11-00	0.00	1.00	12.00	A
480-380-12-00	0.00	1.00	12.00	A
480-380-15-00	0.67	1.00	12.00	A
480-380-16-00	0.89	1.00	12.00	A

ATTACHMENT B

Parcel Number	Acres	Ben Units	Fees	Lighting Zone
480-380-17-00	0.00	2.00	24.00	A
480-380-18-00	0.00	1.00	12.00	A
480-380-19-00	0.00	1.00	12.00	A
480-380-20-00	0.00	1.00	12.00	A
480-391-01-00	0.00	1.00	12.00	A
480-391-02-00	0.00	1.00	12.00	A
480-391-03-00	0.00	1.20	14.40	A
480-391-04-00	0.00	1.00	12.00	A
480-391-05-00	0.00	1.00	12.00	A
480-391-06-00	0.00	1.00	12.00	A
480-391-07-00	0.00	1.00	12.00	A
480-391-08-00	0.00	1.00	12.00	A
480-392-01-00	0.00	1.00	12.00	A
480-392-02-00	0.00	1.00	12.00	A
480-392-03-00	0.00	1.00	12.00	A
480-392-04-00	0.00	1.00	12.00	A
480-392-05-00	0.00	1.00	12.00	A
480-392-06-00	0.00	1.00	12.00	A
480-392-07-00	0.00	1.00	12.00	A
480-392-08-00	0.00	1.00	12.00	A
480-401-01-00	0.00	0.00	0.00	B
480-401-02-00	0.00	1.14	13.68	A
480-401-03-00	0.00	0.00	0.00	B
480-401-04-00	0.00	3.16	37.86	A
480-401-06-00	0.00	1.80	21.60	A
480-401-07-00	0.00	1.06	12.66	A
480-401-08-00	0.00	1.19	14.24	A
480-401-09-00	0.00	0.00	0.00	B
480-401-10-00	0.00	15.91	190.94	A
480-401-12-00	0.00	0.00	0.00	B
480-401-14-00	0.00	1.70	20.44	A
480-401-15-00	0.00	10.88	130.56	A
480-402-01-00	0.00	2.00	24.00	A
480-402-03-00	0.00	1.00	12.00	A
480-402-05-00	0.00	1.00	12.00	A
480-402-07-00	0.00	1.00	12.00	A
480-402-08-00	0.00	2.40	28.80	A
480-402-09-00	0.00	1.00	12.00	A
480-402-10-00	0.00	1.00	12.00	A
480-402-11-00	0.00	1.00	12.00	A

ATTACHMENT B

Parcel Number	Acres	Ben Units	Fees	Lighting Zone
480-403-05-00	0.00	1.00	12.00	A
480-403-06-00	0.00	1.00	12.00	A
480-403-07-00	0.00	1.00	12.00	A
480-403-08-00	0.00	1.20	14.40	A
480-404-01-00	1.11	0.00	0.00	B
480-411-01-00	0.00	2.00	24.00	A
480-411-02-00	0.00	1.00	12.00	A
480-411-03-00	0.00	1.00	12.00	A
480-411-04-00	0.00	1.00	12.00	A
480-411-05-00	0.00	1.00	12.00	A
480-411-06-00	0.00	1.00	12.00	A
480-411-07-00	0.00	1.00	12.00	A
480-412-01-00	0.00	1.00	12.00	A
480-412-02-00	0.00	1.00	12.00	A
480-412-03-00	0.00	1.00	12.00	A
480-412-04-00	0.00	1.00	12.00	A
480-412-05-00	0.00	1.00	12.00	A
480-412-06-00	0.00	1.00	12.00	A
480-412-07-00	0.00	1.00	12.00	A
480-413-01-00	0.00	2.00	24.00	A
480-413-02-00	0.00	1.00	12.00	A
480-413-03-00	0.00	1.00	12.00	A
480-413-04-00	0.00	1.00	12.00	A
480-413-05-00	0.00	1.00	12.00	A
480-413-06-00	0.00	2.00	24.00	A
480-413-07-00	0.00	1.00	12.00	A
480-413-08-00	0.00	1.00	12.00	A
480-413-09-00	0.00	1.00	12.00	A
480-413-10-00	0.00	1.00	12.00	A
480-413-11-00	0.00	1.00	12.00	A
480-413-12-00	0.00	0.00	0.00	B
480-413-13-00	0.00	1.00	12.00	A
480-420-05-00	0.00	2.00	24.00	A
480-420-06-00	0.00	1.00	12.00	A
480-420-09-00	0.00	1.20	14.40	A
480-420-10-00	1.60	9.60	115.20	A
480-431-01-00	0.00	1.00	12.00	A
480-431-02-00	0.00	1.00	12.00	A
480-431-03-00	0.00	1.00	12.00	A
480-431-04-00	0.00	1.00	12.00	A

ATTACHMENT B

Parcel Number	Acres	Ben Units	Fees	Lighting Zone
480-431-05-00	0.00	1.00	12.00	A
480-431-06-00	0.00	1.00	12.00	A
480-431-07-00	0.00	1.00	12.00	A
480-431-08-00	0.00	1.00	12.00	A
480-431-09-00	0.00	1.00	12.00	A
480-431-10-00	0.00	1.00	12.00	A
480-431-11-00	0.00	1.00	12.00	A
480-431-12-00	0.00	1.00	12.00	A
480-431-13-00	0.00	1.00	12.00	A
480-431-14-00	0.00	1.20	14.40	A
480-431-15-00	0.00	1.00	12.00	A
480-432-01-00	0.00	2.00	24.00	A
480-432-02-00	0.00	1.00	12.00	A
480-432-03-00	0.00	1.00	12.00	A
480-432-04-00	0.00	1.00	12.00	A
480-432-05-00	0.00	1.00	12.00	A
480-432-06-00	0.00	1.00	12.00	A
480-432-07-00	0.00	1.00	12.00	A
480-432-08-00	0.00	1.00	12.00	A
480-432-09-00	0.00	1.00	12.00	A
480-432-10-00	0.00	1.00	12.00	A
480-433-01-00	0.00	1.00	12.00	A
480-433-02-00	0.00	1.00	12.00	A
480-433-03-00	0.00	1.00	12.00	A
480-433-04-00	0.00	1.00	12.00	A
480-433-05-00	0.00	1.00	12.00	A
480-434-01-00	0.00	1.00	12.00	A
480-434-02-00	0.00	1.00	12.00	A
480-434-03-00	0.00	1.00	12.00	A
480-434-04-00	0.00	1.00	12.00	A
480-434-05-00	0.00	1.00	12.00	A
480-434-06-00	0.00	1.00	12.00	A
480-440-01-00	0.00	2.00	24.00	A
480-440-11-00	0.00	1.00	12.00	A
480-440-12-00	0.00	1.00	12.00	A
480-440-13-00	0.00	1.00	12.00	A
480-440-14-00	0.00	1.00	12.00	A
480-440-16-00	0.00	1.00	12.00	A
480-440-17-00	0.00	1.00	12.00	A
480-440-18-00	0.00	1.00	12.00	A

ATTACHMENT B

Parcel Number	Acres	Ben Units	Fees	Lighting Zone
480-440-20-00	0.00	1.00	12.00	A
480-440-21-00	0.00	1.00	12.00	A
480-440-22-00	0.00	2.00	24.00	A
480-450-01-00	0.00	1.00	12.00	A
480-450-02-00	0.00	1.00	12.00	A
480-450-03-00	0.00	1.00	12.00	A
480-450-04-00	0.00	1.00	12.00	A
480-450-05-00	0.00	1.00	12.00	A
480-450-06-00	0.00	1.00	12.00	A
480-450-07-00	0.00	1.00	12.00	A
480-450-08-00	0.00	1.00	12.00	A
480-450-09-00	0.00	1.00	12.00	A
480-450-10-00	0.00	1.20	14.40	A
480-450-17-00	0.00	1.00	12.00	A
480-450-18-00	0.00	1.00	12.00	A
480-450-19-00	0.00	1.00	12.00	A
480-450-20-00	0.00	1.00	12.00	A
480-450-21-00	0.00	1.00	12.00	A
480-450-25-00	0.00	1.00	12.00	A
480-450-26-00	0.00	1.00	12.00	A
480-450-27-00	0.00	1.00	12.00	A
480-450-28-00	0.00	1.00	12.00	A
480-450-29-00	0.00	1.00	12.00	A
480-450-30-00	0.00	2.00	24.00	A
480-450-31-00	0.00	2.00	24.00	A
480-450-32-00	0.00	1.00	12.00	A
480-450-33-00	0.00	1.00	12.00	A
480-450-34-00	0.00	1.00	12.00	A
480-450-35-00	0.00	1.00	12.00	A
480-450-36-00	0.00	1.00	12.00	A
480-450-40-00	0.00	2.00	24.00	A
480-450-41-00	0.00	1.00	12.00	A
480-450-42-00	0.00	1.20	14.40	A
480-450-43-00	0.00	1.00	12.00	A
480-450-44-00	0.00	1.00	12.00	A
480-450-45-00	0.00	1.00	12.00	A
480-450-47-00	0.00	1.00	12.00	A
480-450-50-00	0.00	1.00	12.00	A
480-450-52-00	0.00	1.00	12.00	A
480-450-53-00	0.00	2.00	24.00	A

ATTACHMENT B

Parcel Number	Acres	Ben Units	Fees	Lighting Zone
480-450-55-00	0.00	2.00	24.00	A
480-450-56-00	0.00	1.20	14.40	A
480-450-57-00	0.00	1.00	12.00	A
480-450-58-00	0.00	1.00	12.00	A
480-450-59-00	0.00	1.20	14.40	A
480-450-60-00	0.00	2.00	24.00	A
480-450-61-00	0.00	1.00	12.00	A
480-450-62-00	0.00	1.00	12.00	A
480-450-63-00	0.00	1.00	12.00	A
480-450-64-00	0.00	1.00	12.00	A
480-450-65-00	0.00	1.00	12.00	A
480-450-66-00	0.00	1.00	12.00	A
480-450-67-00	0.00	1.00	12.00	A
480-461-01-00	0.00	1.00	12.00	A
480-461-02-00	0.00	1.00	12.00	A
480-461-03-00	0.00	1.00	12.00	A
480-461-04-00	0.00	1.00	12.00	A
480-461-07-00	0.00	1.00	12.00	A
480-461-08-00	0.00	1.00	12.00	A
480-461-09-00	0.00	1.00	12.00	A
480-461-10-00	0.00	1.00	12.00	A
480-461-11-00	0.00	1.00	12.00	A
480-461-12-00	0.00	1.00	12.00	A
480-461-14-00	0.00	1.00	12.00	A
480-461-15-00	0.00	1.00	12.00	A
480-462-01-00	0.00	1.00	12.00	A
480-462-02-00	0.00	1.00	12.00	A
480-462-03-00	0.00	1.00	12.00	A
480-462-04-00	0.00	1.00	12.00	A
480-462-05-00	0.00	1.00	12.00	A
480-462-06-00	0.00	2.40	28.80	A
480-471-01-00	0.00	1.00	12.00	A
480-471-02-00	0.00	1.00	12.00	A
480-471-03-00	0.00	1.00	12.00	A
480-471-04-00	0.00	1.00	12.00	A
480-471-05-00	0.00	1.00	12.00	A
480-471-06-00	0.00	1.00	12.00	A
480-471-07-00	0.00	1.00	12.00	A
480-471-08-00	0.00	1.00	12.00	A
480-471-09-00	0.00	1.00	12.00	A

ATTACHMENT B

Parcel Number	Acres	Ben Units	Fees	Lighting Zone
480-471-10-00	0.00	1.00	12.00	A
480-471-11-00	0.00	1.00	12.00	A
480-471-12-00	0.00	1.00	12.00	A
480-472-01-00	0.00	1.00	12.00	A
480-472-02-00	0.00	1.00	12.00	A
480-472-03-00	0.00	1.00	12.00	A
480-472-04-00	0.00	1.00	12.00	A
480-472-05-00	0.00	1.00	12.00	A
480-472-06-00	0.00	1.00	12.00	A
480-472-07-00	0.00	1.00	12.00	A
480-472-08-00	0.00	1.00	12.00	A
480-472-09-00	0.00	1.00	12.00	A
480-472-10-00	0.00	1.00	12.00	A
480-472-11-00	0.00	1.00	12.00	A
480-472-12-00	0.00	1.00	12.00	A
480-472-13-00	0.00	1.00	12.00	A
480-472-14-00	0.00	1.00	12.00	A
480-472-15-00	0.00	1.00	12.00	A
480-473-01-00	0.00	1.00	12.00	A
480-473-02-00	0.00	1.00	12.00	A
480-473-03-00	0.00	1.00	12.00	A
480-473-04-00	0.00	1.00	12.00	A
480-473-05-00	0.00	1.00	12.00	A
480-473-06-00	0.00	1.00	12.00	A
480-473-07-00	0.00	1.00	12.00	A
480-473-08-00	0.00	1.00	12.00	A
480-473-09-00	0.00	1.00	12.00	A
480-473-10-00	0.00	1.00	12.00	A
480-473-11-00	0.00	1.00	12.00	A
480-473-12-00	0.00	1.00	12.00	A
480-473-13-00	0.00	1.00	12.00	A
480-473-14-00	0.00	1.00	12.00	A
480-473-15-00	0.00	1.00	12.00	A
480-474-01-00	0.00	1.00	12.00	A
480-474-02-00	0.00	1.00	12.00	A
480-474-03-00	0.00	1.00	12.00	A
480-474-04-00	0.00	1.00	12.00	A
480-480-01-00	0.00	1.00	12.00	A
480-480-02-00	0.00	1.00	12.00	A
480-480-03-00	0.00	1.00	12.00	A

ATTACHMENT B

Parcel Number	Acres	Ben Units	Fees	Lighting Zone
480-480-04-00	0.00	1.00	12.00	A
480-480-05-00	0.00	1.00	12.00	A
480-480-06-00	0.00	1.00	12.00	A
480-480-07-00	0.00	1.00	12.00	A
480-480-08-00	0.00	1.00	12.00	A
480-480-09-00	0.00	1.00	12.00	A
480-480-13-00	0.00	1.00	12.00	A
480-480-14-00	0.00	1.00	12.00	A
480-480-16-00	0.00	1.80	21.60	A
480-480-17-00	0.00	2.40	28.80	A
480-480-19-00	0.00	1.00	12.00	A
480-480-21-00	0.00	1.00	12.00	A
480-480-22-00	0.00	1.00	12.00	A
480-480-23-00	0.00	1.00	12.00	A
480-480-24-00	0.00	1.00	12.00	A
480-480-25-00	0.00	1.00	12.00	A
480-480-26-00	0.00	1.00	12.00	A
480-480-27-00	0.00	1.00	12.00	A
480-480-28-00	0.00	1.00	12.00	A
480-480-29-00	0.00	1.00	12.00	A
480-480-30-00	0.00	1.00	12.00	A
480-480-31-00	0.00	1.00	12.00	A
480-480-32-00	0.00	1.00	12.00	A
480-480-33-00	0.00	1.00	12.00	A
480-480-34-00	0.00	1.00	12.00	A
480-480-35-00	0.00	1.00	12.00	A
480-480-36-00	0.00	0.00	0.00	B
480-480-37-00	0.00	2.00	24.00	A
480-480-38-00	0.00	2.00	24.00	A
480-480-39-00	0.00	2.00	24.00	A
480-480-40-00	0.00	2.00	24.00	A
480-480-41-00	0.00	1.00	12.00	A
480-480-42-00	0.00	2.00	24.00	A
480-480-43-00	0.00	1.00	12.00	A
480-480-44-00	0.00	1.00	12.00	A
480-480-45-00	0.00	1.00	12.00	A
480-480-46-00	0.00	1.00	12.00	A
480-480-47-00	0.00	1.00	12.00	A
480-480-48-00	0.00	1.00	12.00	A
480-491-02-00	0.00	1.00	12.00	A

ATTACHMENT B

Parcel Number	Acres	Ben Units	Fees	Lighting Zone
480-491-03-00	0.00	1.00	12.00	A
480-491-04-00	0.00	1.00	12.00	A
480-491-05-00	0.00	1.00	12.00	A
480-491-06-00	0.00	1.00	12.00	A
480-491-07-00	0.00	1.00	12.00	A
480-491-08-00	0.00	2.00	24.00	A
480-491-09-00	0.00	1.00	12.00	A
480-491-10-00	0.00	2.00	24.00	A
480-491-11-00	0.00	1.00	12.00	A
480-491-12-00	0.00	1.00	12.00	A
480-491-13-00	0.00	1.20	14.40	A
480-491-14-00	0.00	1.00	12.00	A
480-491-15-00	0.00	2.40	28.80	A
480-491-16-00	0.00	1.00	12.00	A
480-491-17-00	0.00	1.00	12.00	A
480-491-18-00	0.00	1.00	12.00	A
480-491-20-00	0.00	1.00	12.00	A
480-491-21-00	0.00	1.00	12.00	A
480-491-22-00	0.00	1.00	12.00	A
480-491-23-00	0.00	1.00	12.00	A
480-491-24-00	0.00	1.00	12.00	A
480-491-25-00	0.00	2.00	24.00	A
480-492-01-00	0.00	1.00	12.00	A
480-492-02-00	0.00	1.00	12.00	A
480-492-04-00	0.00	0.00	0.00	B
480-492-05-00	0.00	0.00	0.00	B
480-492-06-00	0.00	0.00	0.00	B
480-492-07-00	0.00	1.00	12.00	A
480-492-08-00	0.00	1.00	12.00	A
480-492-09-00	0.00	1.00	12.00	A
480-492-10-00	0.00	1.00	12.00	A
480-492-11-00	0.00	1.00	12.00	A
480-492-12-00	0.00	1.00	12.00	A
480-492-13-00	0.00	1.00	12.00	A
480-492-14-00	0.00	1.00	12.00	A
480-501-01-00	0.00	4.61	55.28	A
480-501-02-00	0.00	2.87	34.40	A
480-501-03-00	0.00	5.58	66.96	A
480-502-01-00	0.00	4.12	49.38	A
480-502-02-00	0.00	10.85	130.14	A

ATTACHMENT B

Parcel Number	Acres	Ben Units	Fees	Lighting Zone
480-502-03-00	0.00	2.96	35.56	A
480-502-06-00	0.00	1.20	14.40	A
480-502-08-00	0.00	1.00	12.00	A
480-502-09-00	0.55	18.70	224.40	A
480-502-10-00	0.00	2.00	24.00	A
480-502-11-00	0.00	1.20	14.40	A
480-502-12-00	0.00	1.00	12.00	A
480-502-13-00	0.00	1.80	21.60	A
480-502-14-00	0.00	1.00	12.00	A
480-503-01-00	0.85	0.00	0.00	B
480-510-03-00	0.00	1.00	12.00	A
480-510-04-00	0.00	1.00	12.00	A
480-510-12-00	0.00	1.00	12.00	A
480-510-17-00	0.00	1.00	12.00	A
480-510-18-00	0.00	1.00	12.00	A
480-510-19-00	0.00	1.00	12.00	A
480-510-20-00	0.00	1.00	12.00	A
480-510-21-00	0.00	1.00	12.00	A
480-510-22-00	0.00	1.00	12.00	A
480-510-23-00	0.00	1.00	12.00	A
480-510-24-00	0.00	1.00	12.00	A
480-510-25-00	0.00	1.00	12.00	A
480-510-26-00	0.00	1.00	12.00	A
480-510-27-00	0.00	1.00	12.00	A
480-510-28-00	0.00	1.00	12.00	A
480-510-29-00	0.00	1.00	12.00	A
480-510-30-00	0.00	1.00	12.00	A
480-510-31-00	0.00	1.00	12.00	A
480-510-32-00	0.00	1.00	12.00	A
480-510-33-00	0.00	1.00	12.00	A
480-510-34-00	0.00	1.00	12.00	A
480-510-35-00	0.00	1.00	12.00	A
480-510-36-00	0.00	1.00	12.00	A
480-510-37-00	0.00	1.00	12.00	A
480-510-38-00	0.00	1.00	12.00	A
480-510-39-00	0.00	2.00	24.00	A
480-510-40-00	0.00	1.00	12.00	A
480-510-41-00	0.00	1.00	12.00	A
480-510-42-00	0.00	1.00	12.00	A
480-510-43-00	0.00	1.00	12.00	A

ATTACHMENT B

Parcel Number	Acres	Ben Units	Fees	Lighting Zone
480-510-44-00	0.00	1.00	12.00	A
480-510-45-00	0.00	1.00	12.00	A
480-510-46-00	0.00	1.00	12.00	A
480-510-47-00	0.00	1.00	12.00	A
480-510-48-00	0.00	1.00	12.00	A
480-510-49-00	0.00	1.00	12.00	A
480-510-50-00	0.00	1.00	12.00	A
480-510-56-00	0.00	1.00	12.00	A
480-510-57-00	0.00	1.00	12.00	A
480-510-59-00	0.00	1.00	12.00	A
480-510-61-00	0.00	0.00	0.00	B
480-510-64-00	0.00	1.00	12.00	A
480-510-65-00	0.00	1.00	12.00	A
480-510-66-00	0.00	1.00	12.00	A
480-520-01-00	0.00	1.00	12.00	A
480-520-02-00	0.00	1.00	12.00	A
480-520-03-00	0.00	1.00	12.00	A
480-520-04-00	0.00	1.00	12.00	A
480-520-05-00	0.00	1.00	12.00	A
480-520-08-00	0.00	1.00	12.00	A
480-520-10-00	2.00	1.00	12.00	A
480-520-11-00	0.00	1.00	12.00	A
480-520-12-00	0.00	1.00	12.00	A
480-520-13-00	0.00	1.00	12.00	A
480-520-14-00	0.00	1.00	12.00	A
480-520-15-00	0.00	1.00	12.00	A
480-520-16-00	0.00	1.00	12.00	A
480-520-17-00	0.00	1.00	12.00	A
480-520-18-00	0.00	1.00	12.00	A
480-520-19-00	0.00	1.00	12.00	A
480-520-20-00	0.00	1.00	12.00	A
480-520-21-00	0.00	1.00	12.00	A
480-520-22-00	0.00	1.00	12.00	A
480-520-23-00	0.00	1.00	12.00	A
480-520-24-00	0.00	1.00	12.00	A
480-520-25-00	0.00	1.00	12.00	A
480-520-26-00	0.00	1.00	12.00	A
480-520-27-00	0.00	1.00	12.00	A
480-520-28-00	0.00	1.00	12.00	A
480-520-29-00	0.00	1.00	12.00	A

ATTACHMENT B

Parcel Number	Acres	Ben Units	Fees	Lighting Zone
480-520-30-00	0.00	1.00	12.00	A
480-520-31-00	0.00	1.00	12.00	A
480-520-32-00	0.00	1.00	12.00	A
480-520-33-00	0.00	1.00	12.00	A
480-520-34-00	0.00	1.00	12.00	A
480-520-37-00	0.00	1.00	12.00	A
480-520-38-00	0.00	1.00	12.00	A
480-520-40-00	0.00	1.00	12.00	A
480-520-41-00	0.00	1.00	12.00	A
480-520-42-00	0.00	1.00	12.00	A
480-530-01-00	0.00	2.00	24.00	A
480-530-07-00	0.00	1.00	12.00	A
480-530-08-00	0.00	1.00	12.00	A
480-530-09-00	0.00	1.00	12.00	A
480-530-10-00	0.00	1.00	12.00	A
480-530-11-00	0.00	2.00	24.00	A
480-530-12-00	0.61	0.61	7.32	A
480-530-13-00	0.00	1.20	14.40	A
480-541-01-00	0.59	0.00	0.00	B
480-542-03-00	0.00	0.00	0.00	B
480-542-04-00	0.00	0.00	0.00	B
480-542-05-00	0.00	0.00	0.00	B
480-542-06-00	0.00	1.00	12.00	A
480-542-10-00	0.00	9.26	111.12	A
480-542-11-00	0.80	0.80	9.60	A
480-543-01-00	0.00	2.00	24.00	A
480-543-02-00	0.00	2.00	24.00	A
480-543-03-00	0.00	1.00	12.00	A
480-543-04-00	0.00	1.00	12.00	A
480-543-05-00	0.00	2.00	24.00	A
480-543-06-00	0.00	1.00	12.00	A
480-543-07-00	0.00	1.00	12.00	A
480-543-08-00	0.00	1.00	12.00	A
480-543-10-00	0.00	1.80	21.60	A
480-543-11-00	0.00	1.00	12.00	A
480-543-12-00	0.00	2.00	24.00	A
480-543-13-00	0.00	1.00	12.00	A
480-543-14-00	0.00	1.00	12.00	A
480-543-15-00	0.00	1.00	12.00	A
480-543-17-00	0.00	1.20	14.40	A

ATTACHMENT B

Parcel Number	Acres	Ben Units	Fees	Lighting Zone
480-543-18-00	0.00	1.00	12.00	A
480-543-19-00	0.00	1.00	12.00	A
480-543-21-00	0.00	1.00	12.00	A
480-551-08-00	0.00	2.00	24.00	A
480-551-10-00	0.00	1.20	14.40	A
480-551-11-00	0.00	1.00	12.00	A
480-551-12-00	0.51	1.80	21.60	A
480-551-13-00	0.72	1.00	12.00	A
480-551-14-00	0.00	1.00	12.00	A
480-551-16-00	0.00	1.20	14.40	A
480-551-17-00	0.00	1.20	14.40	A
480-551-18-00	0.00	1.00	12.00	A
480-551-19-00	0.00	1.00	12.00	A
480-551-33-00	0.00	2.00	24.00	A
480-551-35-00	0.00	1.00	12.00	A
480-551-39-00	0.00	2.00	24.00	A
480-551-40-00	0.00	2.00	24.00	A
480-551-43-00	0.00	1.00	12.00	A
480-551-44-00	0.00	1.00	12.00	A
480-551-45-00	0.00	0.00	0.00	B
480-551-46-00	0.00	0.00	0.00	B
480-551-47-00	0.00	0.00	0.00	B
480-551-49-00	0.00	2.00	24.00	A
480-551-51-00	0.00	1.00	12.00	A
480-551-54-00	0.00	1.00	12.00	A
480-551-55-00	0.00	0.00	0.00	B
480-551-56-00	0.00	1.00	12.00	A
480-551-61-00	0.00	2.00	24.00	A
480-551-62-00	0.00	2.00	24.00	A
480-551-63-00	0.00	0.00	0.00	B
480-551-64-00	0.00	2.00	24.00	A
480-551-66-00	1.58	1.58	18.96	A
480-551-67-00	0.00	1.00	12.00	A
480-551-68-00	0.00	1.00	12.00	A
480-551-69-00	0.00	1.00	12.00	A
480-551-71-00	0.00	0.00	0.00	B
480-551-75-00	0.00	0.00	0.00	B
480-551-76-00	0.00	0.00	0.00	B
480-551-77-00	0.00	0.00	0.00	B
480-551-81-00	0.00	1.00	12.00	A

ATTACHMENT B

Parcel Number	Acres	Ben Units	Fees	Lighting Zone
480-551-82-00	0.00	1.00	12.00	A
480-551-83-00	0.00	1.00	12.00	A
480-551-84-00	0.00	1.00	12.00	A
480-551-85-00	0.00	1.00	12.00	A
480-551-86-00	0.00	1.00	12.00	A
480-551-87-00	0.00	1.20	14.40	A
480-551-88-00	0.00	1.00	12.00	A
480-551-90-00	0.00	1.00	12.00	A
480-551-91-00	0.00	0.00	0.00	B
480-551-92-00	0.00	0.00	0.00	B
480-551-93-00	0.00	0.00	0.00	B
480-551-95-00	0.63	1.00	12.00	A
480-551-96-00	0.54	1.00	12.00	A
480-552-02-00	0.00	0.00	0.00	B
480-552-05-00	0.51	0.00	0.00	B
480-552-06-00	0.51	0.00	0.00	B
480-552-08-00	0.00	0.00	0.00	B
480-552-09-00	0.00	0.00	0.00	B
480-552-10-00	0.00	1.00	12.00	A
480-552-11-00	0.00	1.00	12.00	A
480-552-12-00	0.00	1.20	14.40	A
480-552-13-00	0.00	1.00	12.00	A
480-552-14-00	0.00	1.00	12.00	A
480-552-15-00	0.00	1.00	12.00	A
480-552-17-00	0.00	0.00	0.00	B
480-552-18-00	0.00	0.00	0.00	B
480-552-21-00	0.00	0.00	0.00	B
480-552-22-00	0.00	0.00	0.00	B
480-552-23-00	0.00	0.00	0.00	B
480-552-24-00	0.63	2.40	28.80	A
480-552-25-00	0.00	1.00	12.00	A
480-552-26-00	0.00	0.70	8.40	A
480-553-01-00	0.00	1.00	12.00	A
480-553-03-00	0.00	1.00	12.00	A
480-553-04-00	0.00	1.00	12.00	A
480-553-07-00	0.00	2.00	24.00	A
480-553-08-00	0.00	2.00	24.00	A
480-560-01-00	0.00	1.00	12.00	A
480-560-02-00	0.00	1.00	12.00	A
480-560-03-00	0.00	1.00	12.00	A

ATTACHMENT B

Parcel Number	Acres	Ben Units	Fees	Lighting Zone
480-560-04-00	0.00	1.00	12.00	A
480-560-05-00	0.00	1.00	12.00	A
480-560-06-00	0.00	1.00	12.00	A
480-560-07-00	0.00	1.00	12.00	A
480-560-08-00	0.00	1.00	12.00	A
480-560-09-00	0.00	1.00	12.00	A
480-560-10-00	0.00	1.00	12.00	A
480-560-11-00	0.00	1.00	12.00	A
480-560-12-00	0.00	1.00	12.00	A
480-571-01-00	0.00	2.00	24.00	A
480-571-02-00	0.00	1.00	12.00	A
480-571-03-00	0.00	1.00	12.00	A
480-571-04-00	0.00	1.00	12.00	A
480-571-05-00	0.00	2.00	24.00	A
480-571-06-00	0.00	1.00	12.00	A
480-571-07-00	0.00	2.00	24.00	A
480-572-03-00	0.00	1.00	12.00	A
480-572-04-00	0.00	1.00	12.00	A
480-572-05-00	0.00	1.00	12.00	A
480-572-06-00	0.00	1.00	12.00	A
480-572-07-00	0.00	1.00	12.00	A
480-572-08-00	0.00	1.00	12.00	A
480-572-09-00	0.00	1.00	12.00	A
480-572-10-00	0.00	1.00	12.00	A
480-572-11-00	0.00	1.00	12.00	A
480-572-12-00	0.00	1.00	12.00	A
480-572-13-00	0.00	2.00	24.00	A
480-572-14-00	0.00	2.00	24.00	A
480-572-15-00	0.00	2.00	24.00	A
480-572-16-00	0.00	2.00	24.00	A
480-572-17-00	0.00	2.00	24.00	A
480-572-18-00	0.00	2.00	24.00	A
480-572-19-00	0.00	2.00	24.00	A
480-572-20-00	0.00	1.00	12.00	A
480-572-22-00	0.00	1.00	12.00	A
480-572-24-00	0.00	1.00	12.00	A
480-572-25-00	1.04	6.24	74.88	A
480-573-01-00	0.00	1.00	12.00	A
480-573-02-00	0.00	1.00	12.00	A
480-573-03-00	0.00	1.00	12.00	A

ATTACHMENT B

Parcel Number	Acres	Ben Units	Fees	Lighting Zone
480-573-04-00	0.00	2.00	24.00	A
480-573-05-00	0.00	2.00	24.00	A
480-573-06-00	0.00	2.00	24.00	A
480-582-11-00	0.00	1.00	12.00	A
480-582-12-00	0.00	1.00	12.00	A
480-582-15-00	0.00	1.00	12.00	A
480-582-16-00	0.00	1.00	12.00	A
480-582-17-00	0.00	1.00	12.00	A
480-582-19-00	0.00	1.20	14.40	A
480-582-20-00	0.00	1.00	12.00	A
480-582-22-00	0.00	1.00	12.00	A
480-582-24-00	0.00	1.00	12.00	A
480-582-25-00	0.00	1.00	12.00	A
480-582-26-00	0.00	1.00	12.00	A
480-582-27-00	0.00	1.80	21.60	A
480-582-28-00	0.00	1.00	12.00	A
480-582-29-00	0.00	1.00	12.00	A
480-582-30-00	0.00	1.00	12.00	A
480-582-31-00	0.00	2.00	24.00	A
480-582-38-00	0.00	1.00	12.00	A
480-582-39-00	0.00	1.00	12.00	A
480-582-40-00	0.00	1.00	12.00	A
480-582-41-00	0.00	2.00	24.00	A
480-582-42-00	0.00	2.00	24.00	A
480-591-02-00	0.00	1.00	12.00	A
480-591-03-00	0.00	1.00	12.00	A
480-591-04-00	0.00	1.00	12.00	A
480-591-05-00	0.00	1.00	12.00	A
480-591-06-00	0.00	1.00	12.00	A
480-591-07-00	0.00	1.00	12.00	A
480-591-08-00	0.00	1.00	12.00	A
480-591-09-00	0.00	1.00	12.00	A
480-591-10-00	0.00	2.00	24.00	A
480-591-11-00	0.00	2.00	24.00	A
480-591-12-00	0.00	1.00	12.00	A
480-591-13-00	0.00	1.00	12.00	A
480-591-14-00	0.66	3.96	47.52	A
480-591-15-00	0.00	1.00	12.00	A
480-591-16-00	0.00	1.00	12.00	A
480-591-17-00	0.00	1.00	12.00	A

ATTACHMENT B

Parcel Number	Acres	Ben Units	Fees	Lighting Zone
480-592-01-00	0.00	2.00	24.00	A
480-592-02-00	0.00	1.00	12.00	A
480-592-03-00	0.00	2.00	24.00	A
480-592-04-00	0.00	1.00	12.00	A
480-592-05-00	0.00	1.00	12.00	A
480-592-06-00	0.00	1.00	12.00	A
480-592-07-00	0.00	1.00	12.00	A
480-592-08-00	0.00	1.00	12.00	A
480-592-09-00	0.00	1.00	12.00	A
480-592-10-00	0.00	1.00	12.00	A
480-592-11-00	0.00	1.00	12.00	A
480-592-12-00	0.00	1.00	12.00	A
480-592-13-00	0.00	1.00	12.00	A
480-592-15-00	0.00	1.20	14.40	A
480-592-18-00	0.58	1.20	14.40	A
480-592-19-00	0.00	0.00	0.00	B
480-592-20-00	0.00	1.00	12.00	A
480-592-21-00	0.73	1.00	12.00	A
480-592-24-00	0.00	2.00	24.00	A
480-592-25-00	0.00	2.00	24.00	A
480-611-01-00	0.00	1.00	12.00	A
480-611-02-00	0.00	1.00	12.00	A
480-611-03-00	0.00	1.00	12.00	A
480-611-04-00	0.00	1.80	21.60	A
480-611-05-00	0.00	1.20	14.40	A
480-611-06-00	0.00	2.40	28.80	A
480-611-09-00	0.00	1.00	12.00	A
480-611-10-00	0.00	0.00	0.00	B
480-611-11-00	0.00	1.00	12.00	A
480-611-12-00	0.00	1.00	12.00	A
480-611-13-00	0.00	1.00	12.00	A
480-611-47-00	0.00	1.00	12.00	A
480-611-48-00	0.00	1.00	12.00	A
480-611-49-00	0.00	1.20	14.40	A
480-612-01-00	0.00	1.00	12.00	A
480-612-02-00	0.00	1.00	12.00	A
480-612-03-00	0.00	1.00	12.00	A
480-612-04-00	0.00	1.00	12.00	A
480-612-05-00	0.00	1.00	12.00	A
480-612-07-00	0.00	1.00	12.00	A

ATTACHMENT B

Parcel Number	Acres	Ben Units	Fees	Lighting Zone
480-612-08-00	0.00	1.00	12.00	A
480-612-09-00	0.00	2.00	24.00	A
480-612-10-00	0.00	1.00	12.00	A
480-612-11-00	0.00	1.00	12.00	A
480-612-12-00	0.00	1.00	12.00	A
480-612-13-00	0.00	1.00	12.00	A
480-612-15-00	0.00	2.00	24.00	A
480-612-17-00	0.85	1.00	12.00	A
480-612-18-00	0.00	1.20	14.40	A
480-612-19-00	0.00	2.00	24.00	A
480-612-20-00	0.00	2.00	24.00	A
480-612-22-00	0.00	1.00	12.00	A
480-612-23-00	0.00	1.00	12.00	A
480-612-24-00	0.00	1.00	12.00	A
480-612-25-00	0.00	1.00	12.00	A
480-612-26-00	0.00	1.00	12.00	A
480-612-27-00	0.00	1.00	12.00	A
480-612-28-00	0.00	1.00	12.00	A
480-612-30-00	0.00	1.00	12.00	A
480-612-32-00	0.00	1.00	12.00	A
480-612-33-00	0.00	1.00	12.00	A
480-612-34-00	0.00	1.20	14.40	A
480-612-35-00	0.00	1.00	12.00	A
480-612-36-00	0.69	1.00	12.00	A
480-612-39-00	0.00	1.00	12.00	A
480-612-41-00	0.00	2.00	24.00	A
480-612-42-00	0.00	1.00	12.00	A
480-612-43-00	0.00	2.00	24.00	A
480-612-44-00	0.00	1.00	12.00	A
480-612-45-00	0.00	1.00	12.00	A
480-612-46-00	0.00	1.00	12.00	A
480-612-50-00	0.00	1.00	12.00	A
480-612-52-00	0.00	1.00	12.00	A
480-612-54-00	0.00	1.00	12.00	A
480-612-55-00	0.00	0.00	0.00	B
480-612-56-00	0.00	0.00	0.00	B
480-612-57-00	0.00	0.00	0.00	B
480-612-58-00	0.00	0.00	0.00	B
480-613-02-00	0.00	1.00	12.00	A
480-613-03-00	0.00	1.00	12.00	A

ATTACHMENT B

Parcel Number	Acres	Ben Units	Fees	Lighting Zone
480-613-04-00	0.00	1.00	12.00	A
480-613-05-00	0.00	1.00	12.00	A
480-613-08-00	0.00	1.00	12.00	A
480-613-09-00	0.00	0.00	0.00	B
480-613-10-00	0.00	0.00	0.00	B
480-613-11-00	0.00	0.00	0.00	B
480-613-12-00	0.00	0.00	0.00	B
480-613-13-00	0.00	0.00	0.00	B
480-613-14-00	0.00	0.00	0.00	B
480-613-15-00	0.00	0.00	0.00	B
480-613-16-00	0.00	0.00	0.00	B
480-613-17-00	0.00	0.00	0.00	B
480-613-18-00	0.00	0.00	0.00	B
480-613-24-00	0.00	1.00	12.00	A
480-613-25-00	0.00	1.00	12.00	A
480-613-26-00	0.00	2.00	24.00	A
480-613-27-00	0.00	1.00	12.00	A
480-613-28-00	0.00	1.00	12.00	A
480-613-29-00	0.50	3.00	36.00	A
480-613-30-00	0.00	1.00	12.00	A
480-613-31-00	0.00	1.00	12.00	A
480-613-32-00	0.00	0.00	0.00	B
480-613-33-00	0.00	1.00	12.00	A
480-613-34-00	0.00	0.00	0.00	B
480-613-35-00	0.00	0.00	0.00	B
480-613-36-00	0.00	1.00	12.00	A
480-613-37-00	0.00	0.00	0.00	B
480-613-38-00	0.00	1.00	12.00	A
480-613-39-00	0.00	1.00	12.00	A
480-613-40-00	0.00	1.00	12.00	A
480-620-11-00	0.00	2.00	24.00	A
480-620-12-00	0.00	1.00	12.00	A
480-620-13-00	0.00	2.00	24.00	A
480-620-14-00	0.00	2.00	24.00	A
480-620-15-00	0.00	1.00	12.00	A
480-620-16-00	0.00	1.00	12.00	A
480-620-18-00	0.52	1.00	12.00	A
480-620-19-00	0.54	1.00	12.00	A
480-620-20-00	0.00	1.20	14.40	A
480-620-22-00	0.00	1.00	12.00	A

ATTACHMENT B

Parcel Number	Acres	Ben Units	Fees	Lighting Zone
480-620-24-00	0.00	0.00	0.00	B
480-620-25-00	0.00	1.00	12.00	A
480-620-26-00	0.00	1.00	12.00	A
480-620-27-00	0.00	1.00	12.00	A
480-620-30-00	0.00	1.00	12.00	A
480-620-31-00	0.00	1.20	14.40	A
480-620-32-00	0.00	1.00	12.00	A
480-620-33-00	0.00	1.00	12.00	A
480-630-01-00	0.00	1.00	12.00	A
480-630-02-00	0.00	1.00	12.00	A
480-630-03-00	0.00	1.00	12.00	A
480-630-04-00	0.60	1.00	12.00	A
480-630-05-00	0.00	1.00	12.00	A
480-641-01-00	0.00	1.00	12.00	A
480-641-02-00	0.60	1.00	12.00	A
480-641-03-00	0.60	1.00	12.00	A
480-641-04-00	0.55	1.00	12.00	A
480-641-05-00	0.00	1.00	12.00	A
480-641-06-00	0.00	1.00	12.00	A
480-641-07-00	0.00	1.00	12.00	A
480-641-08-00	0.00	1.00	12.00	A
480-641-09-00	0.00	1.00	12.00	A
480-641-10-00	0.00	1.00	12.00	A
480-641-11-00	0.00	1.00	12.00	A
480-641-12-00	0.00	1.00	12.00	A
480-641-13-00	0.00	1.00	12.00	A
480-641-14-00	0.00	1.00	12.00	A
480-642-01-00	0.00	1.00	12.00	A
480-642-02-00	0.00	1.00	12.00	A
480-642-03-00	0.00	1.00	12.00	A
480-651-01-00	0.00	1.00	12.00	A
480-651-02-00	0.00	1.00	12.00	A
480-651-03-00	0.00	1.00	12.00	A
480-651-04-00	0.00	1.00	12.00	A
480-651-05-00	0.57	1.00	12.00	A
480-651-06-00	0.00	1.00	12.00	A
480-651-08-00	0.00	1.20	14.40	A
480-651-09-00	0.00	1.00	12.00	A
480-651-10-00	0.00	1.20	14.40	A
480-651-24-00	0.00	1.00	12.00	A

ATTACHMENT B

Parcel Number	Acres	Ben Units	Fees	Lighting Zone
480-651-25-00	0.00	1.00	12.00	A
480-651-26-00	0.00	0.00	0.00	B
480-651-27-00	0.00	1.00	12.00	A
480-651-28-00	0.00	1.00	12.00	A
480-651-29-00	0.00	1.00	12.00	A
480-651-30-00	0.00	1.00	12.00	A
480-651-31-00	0.00	1.00	12.00	A
480-651-32-00	0.00	1.00	12.00	A
480-651-33-00	0.00	1.00	12.00	A
480-651-36-00	0.00	2.00	24.00	A
480-651-37-00	0.00	2.00	24.00	A
480-651-41-00	0.00	2.00	24.00	A
480-651-42-00	0.00	2.00	24.00	A
480-651-44-00	0.00	2.00	24.00	A
480-651-46-00	0.00	1.20	14.40	A
480-651-47-00	0.00	0.00	0.00	B
480-651-48-00	0.00	2.00	24.00	A
480-651-50-00	0.00	2.00	24.00	A
480-651-52-00	0.00	1.00	12.00	A
480-651-55-00	0.00	1.20	14.40	A
480-651-56-00	0.00	2.00	24.00	A
480-651-57-00	0.00	2.00	24.00	A
480-651-58-00	0.53	1.00	12.00	A
480-651-59-00	0.00	2.00	24.00	A
480-651-60-00	0.00	2.00	24.00	A
480-651-61-00	0.00	0.00	0.00	B
480-651-62-00	0.00	2.00	24.00	A
480-651-63-00	0.00	1.00	12.00	A
480-651-64-00	0.00	1.80	21.60	A
480-653-01-00	0.00	1.00	12.00	A
480-653-02-00	0.00	1.00	12.00	A
480-653-03-00	0.00	1.00	12.00	A
480-653-04-00	0.00	1.00	12.00	A
480-653-05-00	0.00	1.00	12.00	A
480-653-06-00	0.00	1.00	12.00	A
480-653-07-00	0.00	1.00	12.00	A
480-653-08-00	0.00	1.00	12.00	A
480-653-09-00	0.00	1.00	12.00	A
480-653-10-00	0.00	1.00	12.00	A
480-653-11-00	0.00	1.00	12.00	A

ATTACHMENT B

Parcel Number	Acres	Ben Units	Fees	Lighting Zone
480-653-12-00	0.00	1.00	12.00	A
480-653-13-00	0.00	1.00	12.00	A
480-653-14-00	0.00	1.00	12.00	A
480-653-15-00	0.00	1.00	12.00	A
480-653-16-00	0.00	1.00	12.00	A
480-653-17-00	0.00	1.00	12.00	A
480-653-18-00	0.00	1.00	12.00	A
480-653-19-00	0.00	1.00	12.00	A
480-653-20-00	0.00	1.00	12.00	A
480-653-21-00	0.00	1.00	12.00	A
480-653-22-00	0.00	1.00	12.00	A
480-653-23-00	0.00	1.00	12.00	A
480-653-24-00	0.00	1.00	12.00	A
480-653-25-00	0.00	1.00	12.00	A
480-653-26-00	0.00	1.00	12.00	A
480-653-27-00	0.00	1.00	12.00	A
480-653-28-00	0.00	1.00	12.00	A
480-653-29-00	0.00	1.00	12.00	A
480-653-30-00	0.00	1.00	12.00	A
480-653-31-00	0.00	1.00	12.00	A
480-653-32-00	0.00	1.00	12.00	A
480-653-33-00	0.00	1.00	12.00	A
480-653-34-00	0.00	1.00	12.00	A
480-653-35-00	0.00	1.00	12.00	A
480-653-36-00	0.00	1.00	12.00	A
480-653-37-00	0.00	1.00	12.00	A
480-653-38-00	0.00	1.00	12.00	A
480-653-39-00	0.00	1.00	12.00	A
480-653-40-00	0.00	1.00	12.00	A
480-653-41-00	0.00	1.00	12.00	A
480-653-42-00	0.00	1.00	12.00	A
480-653-43-00	0.00	1.00	12.00	A
480-653-44-00	0.00	1.00	12.00	A
480-653-45-00	0.00	1.00	12.00	A
480-653-46-00	0.00	1.00	12.00	A
480-653-47-00	0.00	1.00	12.00	A
480-653-48-00	0.00	1.00	12.00	A
480-653-49-00	0.00	1.00	12.00	A
480-653-50-00	0.00	1.00	12.00	A
480-653-51-00	0.00	1.00	12.00	A

ATTACHMENT B

Parcel Number	Acres	Ben Units	Fees	Lighting Zone
480-653-52-00	0.00	1.00	12.00	A
480-653-53-00	0.00	1.00	12.00	A
480-653-54-00	0.00	1.00	12.00	A
480-653-55-00	0.00	1.00	12.00	A
480-653-56-00	0.00	1.00	12.00	A
480-653-57-00	0.00	1.00	12.00	A
480-653-58-00	0.00	1.00	12.00	A
480-653-59-00	0.00	1.00	12.00	A
480-653-60-00	0.00	1.00	12.00	A
480-653-61-00	0.00	1.00	12.00	A
480-654-01-00	0.00	1.00	12.00	A
480-654-02-00	0.00	1.00	12.00	A
480-654-03-00	0.00	1.00	12.00	A
480-654-04-00	0.00	1.00	12.00	A
480-654-05-00	0.00	1.00	12.00	A
480-654-06-00	0.00	1.00	12.00	A
480-654-07-00	0.00	1.00	12.00	A
480-654-08-00	0.00	1.00	12.00	A
480-654-09-00	0.00	1.00	12.00	A
480-654-10-00	0.00	1.00	12.00	A
480-654-11-00	0.00	1.00	12.00	A
480-654-12-00	0.00	1.00	12.00	A
480-654-13-00	0.00	1.00	12.00	A
480-654-14-00	0.00	1.00	12.00	A
480-654-15-00	0.00	1.00	12.00	A
480-654-16-00	0.00	1.00	12.00	A
480-654-17-00	0.00	1.00	12.00	A
480-654-18-00	0.00	1.00	12.00	A
480-654-19-00	0.00	1.00	12.00	A
480-654-20-00	0.00	1.00	12.00	A
480-654-21-00	0.00	1.00	12.00	A
480-654-22-00	0.00	1.00	12.00	A
480-654-23-00	0.00	1.00	12.00	A
480-654-24-00	0.00	1.00	12.00	A
480-654-25-00	0.00	1.00	12.00	A
480-654-26-00	0.00	1.00	12.00	A
480-654-27-00	0.00	1.00	12.00	A
480-654-28-00	0.00	1.00	12.00	A
480-654-29-00	0.00	1.00	12.00	A
480-654-30-00	0.00	1.00	12.00	A

ATTACHMENT B

Parcel Number	Acres	Ben Units	Fees	Lighting Zone
480-654-31-00	0.00	1.00	12.00	A
480-654-32-00	0.00	1.00	12.00	A
480-654-33-00	0.00	1.00	12.00	A
480-654-34-00	0.00	1.00	12.00	A
480-654-35-00	0.00	1.00	12.00	A
480-654-36-00	0.00	1.00	12.00	A
480-654-37-00	0.62	1.00	12.00	A
480-654-38-00	0.59	1.00	12.00	A
480-654-39-00	1.27	1.80	21.60	A
480-661-02-00	0.00	1.00	12.00	A
480-661-03-00	0.00	1.00	12.00	A
480-661-04-00	0.00	1.00	12.00	A
480-661-05-00	0.00	1.00	12.00	A
480-661-06-00	0.00	1.00	12.00	A
480-661-07-00	0.00	1.00	12.00	A
480-661-08-00	0.00	1.00	12.00	A
480-661-09-00	0.00	1.00	12.00	A
480-661-10-00	0.00	1.00	12.00	A
480-661-11-00	0.00	1.00	12.00	A
480-661-12-00	0.00	1.00	12.00	A
480-661-13-00	0.00	1.00	12.00	A
480-661-14-00	0.00	1.00	12.00	A
480-661-15-00	0.00	1.00	12.00	A
480-661-16-00	0.00	1.00	12.00	A
480-661-17-00	0.00	1.00	12.00	A
480-661-18-00	0.00	1.00	12.00	A
480-661-19-00	0.00	1.00	12.00	A
480-661-20-00	0.00	1.00	12.00	A
480-661-21-00	0.00	1.00	12.00	A
480-661-22-00	0.00	1.00	12.00	A
480-661-23-00	0.00	1.00	12.00	A
480-661-24-00	0.00	1.00	12.00	A
480-661-25-00	0.00	1.00	12.00	A
480-661-26-00	0.00	1.00	12.00	A
480-661-27-00	0.00	1.00	12.00	A
480-661-28-00	0.00	1.00	12.00	A
480-661-29-00	0.00	1.00	12.00	A
480-661-30-00	0.00	1.00	12.00	A
480-661-31-00	0.00	1.00	12.00	A
480-661-32-00	0.00	1.00	12.00	A

ATTACHMENT B

Parcel Number	Acres	Ben Units	Fees	Lighting Zone
480-661-33-00	0.00	1.00	12.00	A
480-661-34-00	0.00	1.00	12.00	A
480-661-35-00	0.00	1.00	12.00	A
480-661-36-00	0.00	1.00	12.00	A
480-661-37-00	0.00	1.00	12.00	A
480-661-38-00	0.00	1.00	12.00	A
480-661-39-00	0.00	1.00	12.00	A
480-661-40-00	0.00	1.00	12.00	A
480-661-41-00	0.00	1.00	12.00	A
480-661-42-00	0.00	1.00	12.00	A
480-661-43-00	0.00	1.00	12.00	A
480-661-44-00	0.00	1.00	12.00	A
480-661-45-00	0.00	1.00	12.00	A
480-661-46-00	0.00	1.00	12.00	A
480-661-47-00	0.00	1.00	12.00	A
480-661-48-00	0.00	1.00	12.00	A
480-661-49-00	0.00	1.00	12.00	A
480-661-50-00	0.00	1.00	12.00	A
480-661-51-00	0.00	1.00	12.00	A
480-661-52-00	0.00	1.00	12.00	A
480-661-53-00	0.00	1.00	12.00	A
480-661-54-00	0.00	1.00	12.00	A
480-661-55-00	0.00	1.00	12.00	A
480-661-56-00	0.00	1.00	12.00	A
480-661-57-00	0.00	1.00	12.00	A
480-661-58-00	0.00	1.00	12.00	A
480-661-59-00	0.00	1.00	12.00	A
480-661-60-00	0.00	1.00	12.00	A
480-662-01-00	0.00	1.00	12.00	A
480-662-02-00	0.00	1.00	12.00	A
480-662-03-00	0.00	1.00	12.00	A
480-662-04-00	0.00	1.00	12.00	A
480-662-05-00	0.00	1.00	12.00	A
480-662-06-00	0.00	1.00	12.00	A
480-662-07-00	0.00	1.00	12.00	A
480-662-08-00	0.00	1.00	12.00	A
480-662-09-00	0.00	1.00	12.00	A
480-662-10-00	0.00	1.00	12.00	A
480-662-11-00	0.00	1.00	12.00	A
480-662-12-00	0.00	1.00	12.00	A

ATTACHMENT B

Parcel Number	Acres	Ben Units	Fees	Lighting Zone
480-662-13-00	0.00	1.00	12.00	A
480-662-14-00	0.00	1.00	12.00	A
480-662-15-00	0.00	1.00	12.00	A
480-662-16-00	0.00	1.00	12.00	A
480-662-17-00	0.00	1.00	12.00	A
480-662-18-00	0.00	1.00	12.00	A
480-662-19-00	0.00	1.00	12.00	A
480-662-20-00	0.00	0.00	0.00	B
480-662-21-00	0.00	1.20	14.40	A
480-662-22-00	0.00	2.00	24.00	A
480-670-01-00	1.16	1.00	12.00	A
480-670-02-00	0.00	1.00	12.00	A
480-670-03-00	0.85	2.00	24.00	A
480-670-05-00	0.00	1.00	12.00	A
480-670-06-00	0.00	2.00	24.00	A
480-670-07-00	0.00	1.00	12.00	A
480-670-08-00	0.00	1.00	12.00	A
480-670-09-00	0.00	1.00	12.00	A
480-670-11-00	0.00	2.00	24.00	A
480-670-12-00	0.00	2.00	24.00	A
480-670-13-00	0.00	2.40	28.80	A
480-691-01-00	0.00	1.00	12.00	A
480-691-02-00	0.00	1.00	12.00	A
480-691-03-00	0.00	1.00	12.00	A
480-691-04-00	0.00	1.00	12.00	A
480-691-05-00	0.00	1.00	12.00	A
480-692-01-00	0.00	1.00	12.00	A
480-692-02-00	0.00	1.00	12.00	A
480-692-03-00	0.00	1.00	12.00	A
480-692-04-00	0.00	1.00	12.00	A
480-692-05-00	0.00	1.00	12.00	A
480-692-06-00	0.00	1.00	12.00	A
480-692-07-00	0.00	1.00	12.00	A
480-692-08-00	0.00	1.00	12.00	A
480-692-09-00	0.00	1.00	12.00	A
480-692-10-00	0.00	2.00	24.00	A
480-692-11-00	0.00	1.00	12.00	A
480-692-12-00	0.00	1.00	12.00	A
480-692-13-00	0.00	1.00	12.00	A
480-692-14-00	0.00	1.00	12.00	A

ATTACHMENT B

Parcel Number	Acres	Ben Units	Fees	Lighting Zone
480-692-15-00	0.00	1.00	12.00	A
480-692-16-00	0.00	1.00	12.00	A
480-692-17-00	0.00	1.00	12.00	A
480-701-03-00	0.00	1.00	12.00	A
480-701-04-00	0.00	1.00	12.00	A
480-701-05-00	0.00	1.00	12.00	A
480-701-06-00	0.00	1.20	14.40	A
480-701-07-00	0.00	1.00	12.00	A
480-701-08-00	0.00	1.00	12.00	A
480-701-09-00	0.00	1.00	12.00	A
480-701-10-00	0.00	1.00	12.00	A
480-702-01-00	0.00	1.00	12.00	A
480-702-02-00	0.00	1.00	12.00	A
480-702-03-00	0.00	1.00	12.00	A
480-702-04-00	0.00	1.00	12.00	A
480-702-05-00	0.00	1.00	12.00	A
480-702-06-00	0.00	1.00	12.00	A
480-702-07-00	0.00	1.00	12.00	A
480-702-08-00	0.00	1.00	12.00	A
480-710-02-00	0.00	1.00	12.00	A
480-710-03-00	0.00	1.00	12.00	A
480-710-04-00	0.00	1.00	12.00	A
480-710-05-00	0.00	1.00	12.00	A
480-710-06-00	0.00	1.00	12.00	A
480-710-07-00	0.00	1.00	12.00	A
480-710-08-00	0.00	1.00	12.00	A
480-710-09-00	0.00	1.00	12.00	A
480-710-27-00	0.00	1.00	12.00	A
480-710-28-00	0.00	1.00	12.00	A
480-710-29-00	0.00	1.00	12.00	A
480-710-30-00	0.00	1.20	14.40	A
480-710-31-00	0.00	1.00	12.00	A
480-710-32-00	0.00	1.00	12.00	A
480-710-33-00	0.00	1.00	12.00	A
480-710-34-00	0.00	1.00	12.00	A
480-710-35-00	0.00	1.00	12.00	A
480-710-36-00	0.00	1.00	12.00	A
480-710-37-00	0.00	1.00	12.00	A
480-720-02-00	1.78	3.56	42.72	A
480-720-03-00	2.35	0.00	0.00	B

ATTACHMENT B

Parcel Number	Acres	Ben Units	Fees	Lighting Zone
480-720-04-00	0.00	0.00	0.00	B
480-720-05-00	0.00	1.00	12.00	A
499-181-01-00	0.00	1.80	21.60	A
499-181-02-00	0.00	0.00	0.00	B
499-181-03-00	0.57	0.00	0.00	B
499-181-08-00	0.63	11.40	136.80	A
499-181-09-00	0.00	1.00	12.00	A
499-181-10-00	0.00	1.80	21.60	A
499-181-11-00	1.16	12.00	144.00	A
499-181-13-00	0.00	4.80	57.60	A
499-181-14-00	0.00	3.60	43.20	A
499-181-18-00	0.00	2.40	28.80	A
499-181-19-00	0.00	2.00	24.00	A
499-181-22-00	0.00	5.40	64.80	A
499-181-24-00	0.00	1.00	12.00	A
499-181-25-00	0.00	0.00	0.00	B
499-181-27-00	0.00	0.00	0.00	B
499-181-28-00	0.00	0.00	0.00	B
499-200-01-00	0.00	0.00	0.00	B
499-200-02-00	0.00	0.00	0.00	B
499-200-04-00	0.00	0.00	0.00	B
499-200-08-00	0.00	0.00	0.00	B
499-200-09-00	0.00	0.00	0.00	B
499-200-10-00	0.00	0.00	0.00	B
499-200-11-00	0.00	0.00	0.00	B
499-200-12-00	1.20	14.40	172.80	A
499-200-18-00	0.00	9.64	115.66	A
499-200-19-00	0.00	3.78	45.36	A
499-200-20-00	0.00	0.00	0.00	B
499-200-21-00	0.00	0.00	0.00	B
499-200-22-00	0.65	6.50	78.00	A
499-220-06-00	0.00	1.00	12.00	A
499-220-08-00	0.00	1.00	12.00	A
499-220-09-00	0.00	1.00	12.00	A
499-220-10-00	0.00	1.13	13.60	A
499-220-26-00	0.00	1.00	12.00	A
499-220-27-00	0.00	2.00	24.00	A
499-220-35-00	1.92	11.52	138.24	A
499-220-53-00	0.51	9.60	115.20	A
499-220-55-00	0.00	0.00	0.00	B

ATTACHMENT B

Parcel Number	Acres	Ben Units	Fees	Lighting Zone
499-220-56-00	2.77	49.20	590.40	A
499-220-57-01	0.00	1.00	12.00	A
499-220-57-02	0.00	1.00	12.00	A
499-220-57-03	0.00	1.00	12.00	A
499-220-57-04	0.00	1.00	12.00	A
499-220-57-05	0.00	1.00	12.00	A
499-220-57-06	0.00	1.00	12.00	A
499-220-57-07	0.00	1.00	12.00	A
499-220-57-08	0.00	1.00	12.00	A
499-220-57-09	0.00	1.00	12.00	A
499-220-57-10	0.00	1.00	12.00	A
499-220-57-11	0.00	1.00	12.00	A
499-220-57-12	0.00	1.00	12.00	A
499-220-57-13	0.00	1.00	12.00	A
499-220-57-14	0.00	1.00	12.00	A
499-220-57-15	0.00	1.00	12.00	A
499-220-57-16	0.00	1.00	12.00	A
499-220-57-17	0.00	1.00	12.00	A
499-220-57-18	0.00	1.00	12.00	A
499-220-57-19	0.00	1.00	12.00	A
499-220-57-20	0.00	1.00	12.00	A
499-220-57-21	0.00	1.00	12.00	A
499-220-57-22	0.00	1.00	12.00	A
499-220-57-23	0.00	1.00	12.00	A
499-220-57-24	0.00	1.00	12.00	A
499-220-57-25	0.00	1.00	12.00	A
499-220-57-26	0.00	1.00	12.00	A
499-220-57-27	0.00	1.00	12.00	A
499-220-57-28	0.00	1.00	12.00	A
499-220-58-00	2.88	34.56	414.72	A
499-220-59-00	1.45	37.80	453.60	A
499-220-60-00	0.93	1.86	22.32	A
499-220-61-00	0.53	0.00	0.00	B
503-011-02-00	0.00	6.53	78.32	A
503-011-09-00	0.59	20.06	240.72	A
503-011-11-00	2.08	2.08	24.96	A
503-011-12-00	1.81	1.09	13.02	A
503-012-04-00	0.00	0.00	0.00	B
503-012-05-00	0.00	1.12	13.38	A
503-012-10-00	0.78	16.38	196.56	A

ATTACHMENT B

Parcel Number	Acres	Ben Units	Fees	Lighting Zone
503-012-28-00	0.00	0.00	0.00	B
503-012-30-00	0.00	3.30	39.56	A
503-012-31-00	0.00	1.89	22.68	A
503-012-33-00	0.00	0.00	0.00	B
503-012-34-00	1.06	22.26	267.12	A
503-014-01-00	0.59	7.08	84.96	A
503-014-02-00	0.00	0.03	0.32	A
503-014-08-00	0.00	2.33	27.92	A
503-014-09-00	0.00	0.00	0.00	B
503-014-10-00	0.65	1.30	15.60	A
503-014-11-00	0.50	5.00	60.00	A
503-014-12-00	1.05	0.00	0.00	B
503-014-13-00	0.60	0.00	0.00	B
503-014-14-00	0.00	0.00	0.00	B
503-014-15-00	0.00	0.00	0.00	B
503-014-18-00	0.62	1.00	12.00	A
503-014-19-00	0.66	1.00	12.00	A
503-014-21-00	0.00	1.00	12.00	A
503-014-22-00	0.00	1.00	12.00	A
503-014-23-00	0.00	0.00	0.00	B
503-014-24-00	0.00	0.00	0.00	B
503-014-25-00	0.00	1.00	12.00	A
503-014-26-00	0.71	0.00	0.00	B
503-014-27-00	0.50	1.00	12.00	A
503-014-28-00	0.00	1.00	12.00	A
503-014-29-00	0.00	0.00	0.00	B
503-014-30-00	0.00	0.00	0.00	B
503-014-31-00	0.00	0.00	0.00	B
503-014-32-00	0.00	0.00	0.00	B
503-014-33-00	0.00	1.00	12.00	A
503-014-34-00	0.00	1.00	12.00	A
503-014-35-00	0.00	1.00	12.00	A
503-014-36-00	0.00	0.70	8.40	A
503-014-37-00	0.00	1.00	12.00	A
503-014-38-00	0.00	1.00	12.00	A
503-014-39-00	0.00	1.00	12.00	A
503-014-40-00	0.00	2.00	24.00	A
503-014-41-00	0.00	1.00	12.00	A
503-014-42-00	0.00	1.60	19.20	A
503-014-43-00	0.00	1.20	14.40	A

ATTACHMENT B

Parcel Number	Acres	Ben Units	Fees	Lighting Zone
503-014-44-00	0.00	2.00	24.00	A
503-014-45-00	0.00	1.00	12.00	A
503-014-46-00	0.00	4.20	50.40	A
503-014-47-00	0.00	2.03	24.36	A
503-014-49-00	0.00	0.00	0.00	B
503-014-51-00	0.00	0.00	0.00	B
503-014-52-00	3.43	57.60	691.20	A
503-014-53-00	0.60	0.00	0.00	B
503-014-54-00	0.00	0.00	0.00	B
503-014-55-00	0.00	0.00	0.00	B
503-014-56-00	0.00	5.59	67.02	A
503-014-57-00	1.63	0.00	0.00	B
503-014-58-00	0.00	4.18	50.10	A
503-121-01-00	0.00	1.00	12.00	A
503-121-02-00	0.00	2.00	24.00	A
503-121-03-00	3.02	3.02	36.24	A
503-121-04-00	0.00	1.00	12.00	A
503-121-05-00	0.00	1.00	12.00	A
503-121-06-00	0.00	1.00	12.00	A
503-121-07-00	0.00	1.00	12.00	A
503-121-08-00	0.00	1.00	12.00	A
503-121-10-00	0.00	1.00	12.00	A
503-121-12-00	0.00	0.70	8.40	A
503-121-13-00	0.00	1.00	12.00	A
503-121-14-00	0.00	1.00	12.00	A
503-121-15-00	0.00	1.20	14.40	A
503-121-16-00	0.00	1.00	12.00	A
503-121-17-00	0.00	1.00	12.00	A
503-121-18-00	0.00	1.00	12.00	A
503-121-19-00	0.00	1.20	14.40	A
503-121-20-00	0.00	1.00	12.00	A
503-121-21-00	0.00	1.00	12.00	A
503-121-22-00	0.00	1.00	12.00	A
503-121-23-00	0.00	1.00	12.00	A
503-121-24-00	0.50	1.00	12.00	A
503-121-25-00	0.00	1.00	12.00	A
503-121-26-00	0.00	1.00	12.00	A
503-121-27-00	0.00	1.00	12.00	A
503-121-28-00	0.00	1.00	12.00	A
503-121-29-00	0.00	1.00	12.00	A

ATTACHMENT B

Parcel Number	Acres	Ben Units	Fees	Lighting Zone
503-121-30-00	0.00	1.00	12.00	A
503-121-31-00	0.00	1.00	12.00	A
503-121-32-00	0.00	1.00	12.00	A
503-122-01-00	0.00	1.00	12.00	A
503-122-05-00	0.00	1.00	12.00	A
503-122-06-00	0.00	1.00	12.00	A
503-122-07-00	0.00	1.00	12.00	A
503-122-08-00	0.54	1.20	14.40	A
503-122-09-00	0.00	1.00	12.00	A
503-122-10-00	0.00	1.00	12.00	A
503-122-11-00	0.00	1.00	12.00	A
503-122-12-00	0.00	1.00	12.00	A
503-122-13-00	0.00	2.00	24.00	A
503-122-14-00	0.00	1.00	12.00	A
503-122-15-00	0.59	1.20	14.40	A
503-122-19-00	0.74	1.00	12.00	A
503-122-20-00	0.00	2.00	24.00	A
503-122-21-00	0.00	1.00	12.00	A
503-122-22-00	0.00	1.20	14.40	A
503-122-24-00	0.00	1.00	12.00	A
503-122-26-00	0.00	1.00	12.00	A
503-122-27-00	0.00	1.00	12.00	A
503-122-28-00	0.00	1.00	12.00	A
503-122-34-00	0.00	1.00	12.00	A
503-122-35-00	0.00	1.00	12.00	A
503-122-37-00	0.00	1.00	12.00	A
503-122-41-00	0.00	1.00	12.00	A
503-122-42-00	0.00	1.00	12.00	A
503-122-43-00	0.00	1.00	12.00	A
503-122-44-00	0.00	1.00	12.00	A
503-122-45-00	0.00	1.00	12.00	A
503-122-48-00	0.00	1.00	12.00	A
503-122-49-00	0.00	0.00	0.00	B
503-122-50-00	0.00	1.00	12.00	A
503-122-51-00	0.00	1.00	12.00	A
503-131-18-00	0.00	1.00	12.00	A
503-131-20-00	0.00	1.00	12.00	A
503-131-23-00	0.00	1.20	14.40	A
503-131-24-00	0.00	1.00	12.00	A
503-131-25-00	0.00	2.00	24.00	A

ATTACHMENT B

Parcel Number	Acres	Ben Units	Fees	Lighting Zone
503-131-26-00	0.62	1.00	12.00	A
503-131-27-00	0.64	1.20	14.40	A
503-131-28-00	0.61	1.00	12.00	A
503-131-29-00	0.00	1.00	12.00	A
503-131-30-00	0.56	1.00	12.00	A
503-132-01-00	0.00	1.00	12.00	A
503-132-02-00	0.00	1.00	12.00	A
503-132-03-00	0.00	1.00	12.00	A
503-132-09-00	0.00	1.00	12.00	A
503-132-10-00	0.00	1.00	12.00	A
503-132-21-00	0.00	1.20	14.40	A
503-132-24-00	0.00	1.00	12.00	A
503-132-25-00	0.00	1.00	12.00	A
503-132-26-00	0.57	0.00	0.00	B
503-132-30-00	0.61	0.00	0.00	B
503-132-31-00	0.00	0.00	0.00	B
503-132-32-00	0.95	1.00	12.00	A
503-132-33-00	0.00	0.00	0.00	B
503-132-36-00	0.00	1.00	12.00	A
503-132-37-00	0.00	2.00	24.00	A
503-140-08-00	0.00	1.00	12.00	A
503-140-24-00	0.00	0.00	0.00	B
503-140-25-00	0.00	1.00	12.00	A
503-140-26-00	0.00	1.00	12.00	A
503-140-28-00	0.00	0.00	0.00	B
503-140-29-00	1.22	0.00	0.00	B
503-201-01-00	0.00	2.00	24.00	A
503-201-02-00	0.00	1.20	14.40	A
503-201-03-00	0.00	2.00	24.00	A
503-201-04-00	0.00	1.20	14.40	A
503-201-06-00	0.00	1.00	12.00	A
503-201-07-00	0.00	1.00	12.00	A
503-201-08-00	0.00	1.00	12.00	A
503-201-09-00	0.00	1.00	12.00	A
503-201-10-00	0.00	1.00	12.00	A
503-201-11-00	0.00	2.00	24.00	A
503-201-12-00	0.00	1.00	12.00	A
503-201-13-00	0.00	1.00	12.00	A
503-201-14-00	0.00	1.00	12.00	A
503-201-15-00	0.00	1.00	12.00	A

ATTACHMENT B

Parcel Number	Acres	Ben Units	Fees	Lighting Zone
503-201-16-00	0.00	1.00	12.00	A
503-201-17-00	0.00	1.00	12.00	A
503-201-18-00	0.00	1.00	12.00	A
503-201-19-00	0.00	1.00	12.00	A
503-201-20-00	0.00	1.00	12.00	A
503-201-21-00	0.00	1.00	12.00	A
503-201-22-00	0.00	2.00	24.00	A
503-201-23-00	0.00	1.00	12.00	A
503-201-24-00	0.00	1.00	12.00	A
503-201-25-00	0.00	1.00	12.00	A
503-201-26-00	0.00	1.00	12.00	A
503-201-27-00	0.00	1.00	12.00	A
503-201-28-00	0.00	1.00	12.00	A
503-201-29-00	0.00	0.00	0.00	B
503-201-30-00	1.08	1.00	12.00	A
503-201-31-00	0.00	1.00	12.00	A
503-201-32-00	0.00	2.00	24.00	A
503-201-33-00	0.00	1.00	12.00	A
503-201-34-00	0.00	1.00	12.00	A
503-201-35-00	0.00	1.00	12.00	A
503-201-40-00	0.00	1.00	12.00	A
503-201-41-00	0.00	1.00	12.00	A
503-201-42-00	0.00	2.00	24.00	A
503-201-43-00	0.00	1.20	14.40	A
503-201-44-00	0.00	2.00	24.00	A
503-201-45-00	0.00	1.00	12.00	A
503-201-46-00	0.00	1.00	12.00	A
503-201-48-00	0.00	1.00	12.00	A
503-201-50-00	0.65	1.00	12.00	A
503-202-01-00	0.00	1.00	12.00	A
503-202-02-00	0.00	1.00	12.00	A
503-202-03-00	0.00	1.00	12.00	A
503-202-04-00	0.00	1.00	12.00	A
503-202-06-00	0.00	1.00	12.00	A
503-202-07-00	0.00	1.20	14.40	A
503-202-08-00	0.56	1.00	12.00	A
503-202-12-00	0.00	1.00	12.00	A
503-202-13-00	0.00	1.00	12.00	A
503-202-14-00	0.00	1.00	12.00	A
503-202-15-00	0.00	1.60	19.20	A

ATTACHMENT B

Parcel Number	Acres	Ben Units	Fees	Lighting Zone
503-202-16-00	0.55	1.00	12.00	A
503-202-17-00	0.00	0.00	0.00	B
503-202-18-00	0.00	0.00	0.00	B
503-202-19-00	0.00	1.20	14.40	A
503-202-20-00	0.00	1.00	12.00	A
503-202-21-00	0.00	1.00	12.00	A
503-202-22-00	0.00	1.20	14.40	A
503-202-26-00	0.00	1.00	12.00	A
503-202-27-00	0.00	1.00	12.00	A
503-202-28-00	0.00	1.00	12.00	A
503-202-29-00	0.00	1.00	12.00	A
503-202-30-00	0.00	1.00	12.00	A
503-202-31-00	0.00	1.00	12.00	A
503-202-32-00	0.00	1.00	12.00	A
503-202-33-00	0.00	1.00	12.00	A
503-202-36-00	0.00	1.00	12.00	A
503-202-37-00	0.00	2.00	24.00	A
503-202-38-00	0.00	1.00	12.00	A
503-202-39-00	0.00	1.00	12.00	A
503-202-40-00	0.00	1.00	12.00	A
503-202-41-00	0.00	1.00	12.00	A
503-202-42-00	0.00	1.00	12.00	A
503-202-43-00	0.00	1.00	12.00	A
503-202-44-00	0.00	1.00	12.00	A
503-202-45-00	0.00	1.00	12.00	A
503-202-47-00	0.00	1.00	12.00	A
503-211-01-00	0.00	1.00	12.00	A
503-211-02-00	0.00	0.00	0.00	B
503-211-03-00	0.00	2.00	24.00	A
503-211-04-00	0.00	1.00	12.00	A
503-211-05-00	0.00	1.00	12.00	A
503-211-06-00	0.00	1.00	12.00	A
503-211-07-00	0.00	1.00	12.00	A
503-211-08-00	0.00	1.00	12.00	A
503-211-09-00	0.00	1.00	12.00	A
503-211-10-00	0.00	1.00	12.00	A
503-211-11-00	0.00	1.00	12.00	A
503-211-13-00	0.00	1.00	12.00	A
503-211-14-00	0.00	1.00	12.00	A
503-211-15-00	0.00	2.00	24.00	A

ATTACHMENT B

Parcel Number	Acres	Ben Units	Fees	Lighting Zone
503-211-21-00	0.00	1.00	12.00	A
503-211-22-00	0.00	1.00	12.00	A
503-211-39-00	0.00	1.00	12.00	A
503-211-42-00	0.00	1.00	12.00	A
503-211-51-00	0.00	1.00	12.00	A
503-211-52-00	0.00	1.00	12.00	A
503-211-53-00	0.00	1.00	12.00	A
503-211-54-00	0.00	1.00	12.00	A
503-211-55-00	0.00	1.00	12.00	A
503-211-56-00	0.00	1.00	12.00	A
503-211-57-00	0.00	1.00	12.00	A
503-211-58-00	0.00	1.00	12.00	A
503-211-59-00	0.00	1.00	12.00	A
503-211-60-00	0.00	1.00	12.00	A
503-211-61-00	0.00	1.00	12.00	A
503-211-62-00	0.00	1.00	12.00	A
503-211-63-00	0.00	1.00	12.00	A
503-211-64-00	0.00	1.00	12.00	A
503-211-65-00	0.00	1.00	12.00	A
503-211-66-00	0.00	1.00	12.00	A
503-211-67-00	0.00	1.00	12.00	A
503-211-68-00	0.00	1.00	12.00	A
503-211-69-00	0.00	1.60	19.20	A
503-211-70-00	0.00	0.00	0.00	B
503-211-71-00	0.00	0.00	0.00	B
503-211-72-00	0.00	0.00	0.00	B
503-211-73-00	0.00	2.00	24.00	A
503-211-75-00	0.00	1.00	12.00	A
503-212-01-00	0.00	1.00	12.00	A
503-212-02-00	0.00	1.00	12.00	A
503-212-03-00	0.00	1.00	12.00	A
503-212-04-00	0.00	1.00	12.00	A
503-212-05-00	0.00	1.20	14.40	A
503-212-06-00	0.00	1.00	12.00	A
503-212-07-00	0.00	1.00	12.00	A
503-212-08-00	0.00	1.00	12.00	A
503-212-09-00	0.00	1.20	14.40	A
503-212-15-00	0.00	2.00	24.00	A
503-212-16-00	0.00	1.00	12.00	A
503-212-17-00	0.00	1.00	12.00	A

ATTACHMENT B

Parcel Number	Acres	Ben Units	Fees	Lighting Zone
503-212-18-00	0.00	1.00	12.00	A
503-212-19-00	0.00	1.00	12.00	A
503-212-20-00	0.00	1.00	12.00	A
503-212-21-00	0.00	1.00	12.00	A
503-212-22-00	0.00	1.00	12.00	A
503-212-23-00	0.00	1.00	12.00	A
503-212-24-00	0.00	1.00	12.00	A
503-212-25-00	0.00	2.00	24.00	A
503-212-26-00	0.00	1.20	14.40	A
503-212-27-00	0.00	2.00	24.00	A
503-212-28-00	0.00	1.00	12.00	A
503-212-29-00	0.00	1.00	12.00	A
503-212-30-00	0.00	1.00	12.00	A
503-221-01-00	0.00	1.00	12.00	A
503-221-02-00	0.00	1.00	12.00	A
503-221-03-00	0.00	1.00	12.00	A
503-221-04-00	0.00	1.00	12.00	A
503-221-05-00	0.00	1.00	12.00	A
503-221-06-00	0.00	1.00	12.00	A
503-221-07-00	0.00	1.00	12.00	A
503-221-08-00	0.00	1.00	12.00	A
503-221-09-00	0.00	1.00	12.00	A
503-221-10-00	0.00	1.00	12.00	A
503-221-11-00	0.00	1.00	12.00	A
503-222-01-00	0.00	1.00	12.00	A
503-222-02-00	0.00	1.00	12.00	A
503-222-03-00	0.00	1.00	12.00	A
503-222-04-00	0.00	1.00	12.00	A
503-222-05-00	0.00	1.00	12.00	A
503-231-01-00	0.00	1.00	12.00	A
503-231-02-00	0.00	1.00	12.00	A
503-231-03-00	0.00	1.00	12.00	A
503-231-06-00	0.00	1.00	12.00	A
503-231-07-00	0.00	1.20	14.40	A
503-232-01-00	0.00	1.00	12.00	A
503-232-02-00	0.00	1.00	12.00	A
503-232-03-00	0.00	1.00	12.00	A
503-232-04-00	0.00	1.00	12.00	A
503-232-05-00	0.00	1.00	12.00	A
503-232-11-00	0.00	1.00	12.00	A

ATTACHMENT B

Parcel Number	Acres	Ben Units	Fees	Lighting Zone
503-232-12-00	0.00	1.00	12.00	A
503-232-13-00	0.00	1.20	14.40	A
503-232-14-00	0.00	1.60	19.20	A
503-232-15-00	0.00	1.00	12.00	A
503-232-16-00	0.00	1.00	12.00	A
503-232-17-00	0.00	1.00	12.00	A
503-232-18-00	0.00	1.00	12.00	A
503-241-03-00	0.00	1.00	12.00	A
503-241-04-00	0.00	2.00	24.00	A
503-241-08-00	0.00	1.00	12.00	A
503-241-09-00	0.00	0.00	0.00	B
503-241-10-00	0.00	0.00	0.00	B
503-241-11-00	0.00	0.00	0.00	B
503-241-13-00	0.00	0.00	0.00	B
503-241-14-00	0.00	0.00	0.00	B
503-241-16-00	0.00	0.00	0.00	B
503-241-21-00	0.00	2.00	24.00	A
503-241-25-00	0.00	1.00	12.00	A
503-241-26-00	0.00	1.00	12.00	A
503-241-28-00	0.00	1.00	12.00	A
503-241-29-00	0.00	1.00	12.00	A
503-241-30-00	0.00	1.00	12.00	A
503-241-31-00	0.00	1.20	14.40	A
503-241-32-00	0.00	1.00	12.00	A
503-241-37-00	0.00	0.00	0.00	B
503-241-38-00	0.00	1.00	12.00	A
503-241-42-00	0.00	0.00	0.00	B
503-241-46-00	0.00	1.00	12.00	A
503-241-49-00	0.00	1.00	12.00	A
503-241-50-00	0.00	1.00	12.00	A
503-241-51-00	0.00	1.00	12.00	A
503-241-52-00	0.00	1.00	12.00	A
503-241-53-00	0.00	0.00	0.00	B
503-241-54-00	0.00	2.00	24.00	A
503-241-55-00	0.00	1.00	12.00	A
503-241-56-00	0.00	1.00	12.00	A
503-241-57-00	0.00	1.00	12.00	A
503-241-58-00	0.00	1.00	12.00	A
503-241-62-00	0.00	2.00	24.00	A
503-241-63-00	0.00	2.00	24.00	A

ATTACHMENT B

Parcel Number	Acres	Ben Units	Fees	Lighting Zone
503-241-66-00	0.00	0.00	0.00	B
503-241-67-00	0.00	0.00	0.00	B
503-241-71-00	0.00	0.00	0.00	B
503-241-72-00	0.00	0.00	0.00	B
503-241-74-00	0.00	1.20	14.40	A
503-241-75-00	0.00	1.00	12.00	A
503-241-76-00	0.00	1.00	12.00	A
503-241-77-00	0.00	0.00	0.00	B
503-242-15-00	0.00	0.00	0.00	B
503-242-16-00	0.00	0.00	0.00	B
503-242-19-00	0.92	0.00	0.00	B
503-242-20-00	0.00	0.00	0.00	B
503-242-21-00	0.00	0.00	0.00	B
503-242-22-00	0.58	0.00	0.00	B
503-242-25-00	0.00	1.00	12.00	A
503-242-26-00	0.75	1.00	12.00	A
503-243-11-00	0.00	0.00	0.00	B
503-243-13-00	0.00	0.00	0.00	B
503-243-17-00	0.00	0.00	0.00	B
503-243-20-00	0.00	0.00	0.00	B
503-243-21-00	0.00	0.00	0.00	B
503-243-26-00	0.00	1.00	12.00	A
503-243-27-00	0.00	1.00	12.00	A
503-243-28-00	0.00	1.20	14.40	A
503-243-29-00	0.00	3.89	46.62	A
503-243-30-00	0.00	0.00	0.00	B
503-243-31-00	0.00	0.00	0.00	B
503-251-01-00	0.00	0.00	0.00	B
503-251-07-00	0.54	1.00	12.00	A
503-251-38-00	0.00	0.00	0.00	B
503-251-40-00	0.00	0.00	0.00	B
503-251-48-00	2.49	0.00	0.00	B
503-251-49-00	0.70	0.00	0.00	B
503-251-52-00	0.00	2.00	24.00	A
503-251-53-00	0.00	2.00	24.00	A
503-252-12-00	0.00	0.00	0.00	B
503-252-18-00	0.00	0.00	0.00	B
503-252-35-00	0.00	0.00	0.00	B
503-252-37-00	0.00	0.00	0.00	B
503-252-42-00	2.06	0.00	0.00	B

ATTACHMENT B

Parcel Number	Acres	Ben Units	Fees	Lighting Zone
503-252-43-00	0.00	0.00	0.00	B
503-300-02-00	0.00	1.00	12.00	A
503-300-05-00	0.00	1.00	12.00	A
503-300-09-00	0.00	1.00	12.00	A
503-300-10-00	0.00	1.80	21.60	A
503-300-11-00	0.00	1.00	12.00	A
503-300-12-00	0.00	2.40	28.80	A
503-300-13-00	0.00	1.00	12.00	A
503-300-14-00	0.00	1.00	12.00	A
503-300-15-00	0.00	1.00	12.00	A
503-300-16-00	0.00	1.00	12.00	A
503-300-18-00	0.00	1.00	12.00	A
503-300-19-00	0.00	1.00	12.00	A
503-310-01-00	0.94	1.00	12.00	A
503-310-05-00	0.56	1.00	12.00	A
503-310-06-00	0.00	1.20	14.40	A
503-310-07-00	0.00	1.00	12.00	A
503-310-08-00	0.00	1.00	12.00	A
503-310-09-00	0.00	1.00	12.00	A
503-310-10-00	0.00	1.00	12.00	A
503-310-11-00	0.00	1.20	14.40	A
503-310-12-00	0.00	1.00	12.00	A
503-310-13-00	0.00	1.00	12.00	A
503-310-14-00	0.00	2.00	24.00	A
503-310-15-00	6.66	6.66	79.92	A
503-310-16-00	0.50	0.00	0.00	B
503-310-20-00	0.00	1.00	12.00	A
503-310-30-00	0.00	1.20	14.40	A
503-310-33-00	0.00	2.00	24.00	A
503-310-34-00	0.00	1.80	21.60	A
503-310-35-00	0.00	2.00	24.00	A
503-310-36-00	0.00	1.00	12.00	A
503-310-37-00	0.00	2.00	24.00	A
503-310-38-00	0.00	2.00	24.00	A
503-310-39-00	0.00	2.00	24.00	A
503-310-40-00	0.00	2.00	24.00	A
503-310-44-00	0.00	1.00	12.00	A
503-310-45-00	0.00	1.00	12.00	A
503-310-46-00	0.00	1.00	12.00	A
503-310-47-00	0.00	1.00	12.00	A

ATTACHMENT B

Parcel Number	Acres	Ben Units	Fees	Lighting Zone
503-310-48-00	0.00	1.00	12.00	A
503-310-49-00	0.00	1.00	12.00	A
503-310-50-00	0.00	1.00	12.00	A
503-310-51-00	0.00	1.00	12.00	A
503-310-53-00	0.00	1.00	12.00	A
503-310-54-00	0.00	1.00	12.00	A
503-320-05-00	0.00	1.20	14.40	A
503-320-14-00	18.01	18.01	216.12	A
503-320-17-00	0.00	1.00	12.00	A
503-320-18-00	0.00	1.00	12.00	A
503-330-03-00	0.50	1.00	12.00	A
503-330-04-00	0.00	1.00	12.00	A
503-330-14-00	0.00	0.00	0.00	B
503-330-16-00	0.00	2.40	28.80	A
503-330-18-00	0.00	1.20	14.40	A
503-330-19-00	6.02	6.02	72.24	A
503-330-20-00	0.00	1.20	14.40	A
503-330-21-00	0.00	2.00	24.00	A
503-330-22-00	0.00	2.00	24.00	A
503-330-23-00	0.00	2.00	24.00	A
503-330-24-00	0.00	1.00	12.00	A
503-330-25-00	0.00	1.00	12.00	A
503-330-26-00	0.00	1.80	21.60	A
503-330-27-00	0.00	1.00	12.00	A
503-341-01-00	0.00	1.00	12.00	A
503-341-02-00	0.00	1.00	12.00	A
503-341-03-00	0.00	1.00	12.00	A
503-341-04-00	0.00	1.00	12.00	A
503-341-05-00	0.00	1.00	12.00	A
503-341-06-00	0.00	1.00	12.00	A
503-341-07-00	0.00	1.00	12.00	A
503-341-08-00	0.00	1.00	12.00	A
503-342-04-00	0.00	1.00	12.00	A
503-342-05-00	0.00	1.00	12.00	A
503-342-06-00	0.00	1.00	12.00	A
503-342-07-00	0.00	1.00	12.00	A
503-342-09-00	0.00	1.00	12.00	A
503-342-10-00	0.00	1.00	12.00	A
503-342-11-00	0.00	1.00	12.00	A
503-342-12-00	0.00	1.00	12.00	A

ATTACHMENT B

Parcel Number	Acres	Ben Units	Fees	Lighting Zone
503-342-13-00	0.00	1.00	12.00	A
503-342-14-00	0.00	1.00	12.00	A
503-342-15-00	0.00	1.00	12.00	A
503-342-16-00	0.00	1.00	12.00	A
503-342-17-00	0.00	1.00	12.00	A
503-342-18-00	0.00	1.00	12.00	A
503-342-19-00	0.00	1.00	12.00	A
503-342-20-00	0.00	1.00	12.00	A
503-342-21-00	0.00	1.00	12.00	A
503-342-30-00	0.00	1.00	12.00	A
503-342-33-00	0.00	1.00	12.00	A
503-342-34-00	0.00	1.00	12.00	A
503-342-35-00	0.00	1.00	12.00	A
503-342-36-00	0.00	0.00	0.00	B
503-351-03-00	0.00	1.00	12.00	A
503-351-04-00	0.00	1.00	12.00	A
503-351-06-00	0.00	1.00	12.00	A
503-351-07-00	0.00	0.00	0.00	B
503-351-08-00	0.00	1.00	12.00	A
503-351-09-00	0.00	1.00	12.00	A
503-352-05-00	0.00	1.00	12.00	A
503-352-06-00	0.00	1.00	12.00	A
503-352-07-00	0.00	1.00	12.00	A
503-352-09-00	0.00	1.00	12.00	A
503-352-13-00	0.00	1.00	12.00	A
503-352-14-00	0.56	1.00	12.00	A
503-352-15-00	0.00	2.00	24.00	A
503-360-05-00	0.00	1.00	12.00	A
503-360-10-00	0.53	1.20	14.40	A
503-360-11-00	0.00	1.00	12.00	A
503-360-12-00	0.00	1.00	12.00	A
503-360-13-00	0.00	1.00	12.00	A
503-360-14-00	0.00	0.00	0.00	B
503-360-16-00	0.00	1.00	12.00	A
503-360-18-00	0.00	1.00	12.00	A
503-360-21-00	0.00	1.00	12.00	A
503-360-22-00	0.00	1.00	12.00	A
503-360-23-00	0.00	1.00	12.00	A
503-360-24-00	0.53	1.00	12.00	A
503-360-27-00	0.50	1.00	12.00	A

ATTACHMENT B

Parcel Number	Acres	Ben Units	Fees	Lighting Zone
503-360-28-00	0.00	1.00	12.00	A
503-360-30-00	0.00	1.00	12.00	A
503-360-33-00	0.00	1.00	12.00	A
503-360-40-00	0.00	1.00	12.00	A
503-360-41-00	0.00	1.20	14.40	A
503-360-42-00	0.00	1.00	12.00	A
503-360-43-00	0.00	1.00	12.00	A
503-360-44-00	0.00	2.00	24.00	A
503-360-45-00	0.00	1.00	12.00	A
503-370-01-00	0.00	1.00	12.00	A
503-370-02-00	0.00	1.00	12.00	A
503-370-03-00	0.00	1.00	12.00	A
503-370-04-00	0.00	1.00	12.00	A
503-370-05-00	0.00	1.00	12.00	A
503-370-06-00	0.00	1.00	12.00	A
503-370-09-00	0.00	1.00	12.00	A
503-370-10-00	0.00	1.00	12.00	A
503-370-11-00	0.00	1.00	12.00	A
503-370-12-00	0.00	1.00	12.00	A
503-370-30-00	0.00	0.00	0.00	B
503-370-31-00	0.00	1.00	12.00	A
503-370-32-00	0.00	1.00	12.00	A
503-370-33-00	0.00	1.00	12.00	A
503-370-34-00	0.00	1.00	12.00	A
503-370-35-00	0.00	1.00	12.00	A
503-370-36-00	0.00	1.00	12.00	A
503-370-37-00	0.00	1.00	12.00	A
503-370-39-00	0.53	1.00	12.00	A
503-370-40-00	0.50	1.00	12.00	A
503-370-41-00	0.00	1.00	12.00	A
503-370-43-00	0.00	1.00	12.00	A
503-370-44-00	0.00	1.00	12.00	A
503-370-45-00	0.00	1.00	12.00	A
503-370-46-00	0.00	0.00	0.00	B
503-370-49-00	0.73	1.00	12.00	A
503-370-50-00	0.00	1.00	12.00	A
503-370-53-00	0.00	1.00	12.00	A
503-370-54-00	0.00	1.00	12.00	A
503-370-55-00	0.00	1.00	12.00	A
503-370-56-00	0.00	1.00	12.00	A

ATTACHMENT B

Parcel Number	Acres	Ben Units	Fees	Lighting Zone
503-370-57-00	0.00	1.00	12.00	A
503-370-58-00	0.00	1.00	12.00	A
503-370-59-00	0.00	1.00	12.00	A
503-370-60-00	0.00	1.00	12.00	A
503-370-61-00	0.00	1.00	12.00	A
503-370-62-00	0.00	1.00	12.00	A
503-370-63-00	0.00	1.00	12.00	A
503-440-01-00	0.00	1.00	12.00	A
503-440-02-00	0.00	1.00	12.00	A
503-440-03-00	0.00	1.00	12.00	A
503-440-04-00	0.00	1.00	12.00	A
503-440-05-00	0.00	1.00	12.00	A
503-440-06-00	0.00	1.00	12.00	A
503-440-07-00	0.00	1.00	12.00	A
503-440-08-00	0.00	1.00	12.00	A
503-440-09-00	0.00	1.00	12.00	A
503-440-10-00	0.00	1.00	12.00	A
503-440-11-00	0.00	1.00	12.00	A
503-440-12-00	0.00	1.00	12.00	A
503-450-01-00	0.00	1.00	12.00	A
503-450-02-00	0.00	1.00	12.00	A
503-450-03-00	0.00	1.00	12.00	A
503-450-04-00	0.00	1.00	12.00	A
503-450-05-00	0.00	1.00	12.00	A
503-450-06-00	0.00	1.00	12.00	A
503-450-09-00	0.00	1.00	12.00	A
503-450-10-00	0.00	1.00	12.00	A
503-450-11-00	0.00	1.00	12.00	A
503-450-12-00	0.00	1.00	12.00	A
503-450-14-00	0.00	1.00	12.00	A
503-450-15-00	0.00	1.00	12.00	A
503-460-01-00	0.00	1.00	12.00	A
503-460-02-00	0.00	1.00	12.00	A
503-460-03-00	0.00	1.00	12.00	A
503-460-04-00	0.00	1.00	12.00	A
503-460-05-00	0.00	1.00	12.00	A
503-460-06-00	0.00	1.00	12.00	A
503-460-07-00	0.00	1.00	12.00	A
503-460-08-00	0.00	1.00	12.00	A
503-460-09-00	0.00	1.00	12.00	A

ATTACHMENT B

Parcel Number	Acres	Ben Units	Fees	Lighting Zone
503-460-10-00	0.00	1.00	12.00	A
503-460-11-00	0.00	1.00	12.00	A
503-460-12-00	0.00	1.00	12.00	A
503-460-13-00	0.00	1.00	12.00	A
503-460-14-00	0.00	1.00	12.00	A
503-460-15-00	0.00	1.00	12.00	A
503-460-16-00	0.00	1.00	12.00	A
503-460-17-00	0.00	1.00	12.00	A
503-460-18-00	0.00	1.00	12.00	A
503-460-19-00	0.00	1.00	12.00	A
503-460-20-00	0.00	1.00	12.00	A
503-460-21-00	0.00	1.00	12.00	A
503-460-22-00	0.00	1.00	12.00	A
503-460-23-00	0.00	1.00	12.00	A
503-460-24-00	0.00	1.00	12.00	A
503-460-25-00	0.00	1.00	12.00	A
503-460-26-00	0.00	1.00	12.00	A
503-460-27-00	0.00	1.00	12.00	A
503-460-28-00	0.00	1.00	12.00	A
503-460-29-00	0.00	1.00	12.00	A
503-460-30-00	0.00	1.00	12.00	A
503-460-31-00	0.00	1.00	12.00	A
503-460-32-00	0.00	1.00	12.00	A
503-460-33-00	0.00	1.00	12.00	A
503-460-34-00	0.00	1.00	12.00	A
503-460-35-00	0.00	1.00	12.00	A
503-460-36-00	0.00	1.00	12.00	A
503-460-37-00	0.00	1.00	12.00	A
503-460-38-00	0.00	1.00	12.00	A
503-460-39-00	0.00	1.00	12.00	A
503-460-40-00	0.00	1.00	12.00	A
503-460-41-00	0.00	1.00	12.00	A
503-460-42-00	0.00	1.00	12.00	A
503-460-43-00	0.00	1.00	12.00	A
503-460-44-00	0.00	1.00	12.00	A
503-460-45-00	0.00	1.00	12.00	A
503-460-46-00	0.00	1.00	12.00	A
503-460-47-00	0.00	2.00	24.00	A
503-460-48-00	0.00	2.00	24.00	A
503-460-49-00	0.00	2.00	24.00	A

ATTACHMENT B

Parcel Number	Acres	Ben Units	Fees	Lighting Zone
503-460-50-00	0.00	1.00	12.00	A
503-460-51-00	0.00	1.20	14.40	A
503-481-08-00	0.00	1.00	12.00	A
503-481-09-00	0.00	1.00	12.00	A
503-481-10-00	0.00	1.00	12.00	A
503-481-11-00	0.00	1.00	12.00	A
503-481-12-00	0.00	1.00	12.00	A
503-481-13-00	0.00	1.00	12.00	A
503-481-14-00	0.00	1.00	12.00	A
503-481-15-00	0.00	1.00	12.00	A
503-481-16-00	0.00	1.00	12.00	A
503-481-17-00	0.00	1.00	12.00	A
503-481-18-00	0.00	1.00	12.00	A
503-481-19-00	0.00	1.00	12.00	A
503-481-20-00	0.00	1.00	12.00	A
503-481-21-00	0.00	1.00	12.00	A
503-481-22-00	0.00	1.00	12.00	A
503-481-23-00	0.00	1.00	12.00	A
503-481-24-00	0.00	1.00	12.00	A
503-481-25-00	0.00	1.00	12.00	A
503-481-26-00	0.00	1.00	12.00	A
503-481-27-00	0.00	1.00	12.00	A
503-481-28-00	0.00	1.00	12.00	A
503-481-29-00	0.00	1.00	12.00	A
503-481-30-00	0.00	1.00	12.00	A
503-481-31-00	0.00	1.00	12.00	A
503-481-32-00	0.00	1.00	12.00	A
503-481-33-00	0.00	1.00	12.00	A
503-481-34-00	0.00	1.00	12.00	A
503-481-35-00	0.00	1.00	12.00	A
503-481-36-00	0.00	1.00	12.00	A
503-481-37-00	0.00	1.00	12.00	A
503-481-38-00	0.00	1.00	12.00	A
503-481-39-00	0.00	1.00	12.00	A
503-481-40-00	0.00	1.00	12.00	A
503-481-41-00	0.00	1.00	12.00	A
503-481-42-00	3.73	0.00	0.00	B
503-481-43-00	0.00	1.00	12.00	A
503-481-44-00	0.00	1.00	12.00	A
503-481-45-00	0.00	1.00	12.00	A

ATTACHMENT B

Parcel Number	Acres	Ben Units	Fees	Lighting Zone
503-481-46-00	0.00	1.00	12.00	A
503-481-47-00	0.00	1.00	12.00	A
503-481-48-00	0.00	1.00	12.00	A
503-481-49-00	0.00	1.00	12.00	A
503-483-01-00	0.00	1.00	12.00	A
503-483-02-00	0.00	1.00	12.00	A
503-483-03-00	0.00	1.00	12.00	A
503-483-04-00	0.00	1.00	12.00	A
503-483-05-00	0.00	1.00	12.00	A
503-483-06-00	0.00	1.00	12.00	A
503-483-07-00	0.00	1.00	12.00	A
503-483-08-00	0.00	1.00	12.00	A
503-483-09-00	0.00	1.00	12.00	A
503-483-10-00	0.00	1.00	12.00	A
503-483-11-00	0.00	1.00	12.00	A
503-483-12-00	0.00	1.00	12.00	A
503-483-13-00	0.00	1.00	12.00	A
503-483-14-00	0.00	1.00	12.00	A
503-483-15-00	0.00	1.00	12.00	A
503-483-16-00	0.00	1.00	12.00	A
503-483-17-00	0.00	1.00	12.00	A
503-483-18-00	0.00	1.00	12.00	A
503-483-19-00	0.00	1.00	12.00	A
503-483-20-00	0.00	2.00	24.00	A
503-483-21-00	0.00	1.00	12.00	A
503-483-22-00	0.00	1.00	12.00	A
503-483-23-00	0.00	1.00	12.00	A
503-483-24-00	0.00	1.00	12.00	A
503-483-25-00	0.00	1.00	12.00	A
503-483-26-00	0.00	1.00	12.00	A
503-483-27-00	0.00	1.00	12.00	A
503-483-28-00	0.00	1.00	12.00	A
503-483-29-00	0.00	1.00	12.00	A
503-483-30-00	0.00	1.00	12.00	A
503-483-31-00	0.00	1.00	12.00	A
503-483-32-00	0.00	1.00	12.00	A
503-483-33-00	0.00	1.00	12.00	A
503-483-34-00	0.00	1.00	12.00	A
503-483-35-00	0.00	1.00	12.00	A
503-483-36-00	0.00	1.00	12.00	A

ATTACHMENT B

Parcel Number	Acres	Ben Units	Fees	Lighting Zone
503-483-37-00	0.00	1.00	12.00	A
503-483-38-00	0.00	1.00	12.00	A
503-483-39-00	0.00	1.00	12.00	A
503-483-40-00	0.00	1.00	12.00	A
503-483-41-00	0.00	1.00	12.00	A
503-483-42-00	0.00	1.00	12.00	A
503-483-43-00	0.00	1.00	12.00	A
503-483-44-00	0.00	1.00	12.00	A
503-483-45-00	0.00	1.00	12.00	A
503-483-46-00	0.00	1.00	12.00	A
503-483-47-00	0.00	1.00	12.00	A
503-483-48-00	0.00	1.00	12.00	A
503-483-49-00	0.00	1.00	12.00	A
503-483-50-00	0.00	0.00	0.00	B
503-483-51-00	0.00	1.00	12.00	A
503-483-52-00	0.00	1.00	12.00	A
503-483-53-00	0.00	1.00	12.00	A
503-483-54-00	0.00	1.00	12.00	A
503-483-55-00	0.00	1.00	12.00	A
503-483-56-00	0.00	1.00	12.00	A
503-483-57-00	0.00	1.00	12.00	A
503-483-58-00	0.00	1.00	12.00	A
503-483-59-00	0.00	1.00	12.00	A
503-483-60-00	0.00	1.00	12.00	A
503-483-61-00	0.00	1.00	12.00	A
503-483-62-00	0.00	1.00	12.00	A
503-483-63-00	1.30	0.00	0.00	B
503-483-64-00	4.71	0.00	0.00	B
503-483-65-00	0.00	0.00	0.00	B
576-010-06-00	0.00	1.00	12.00	A
576-010-07-00	0.00	1.00	12.00	A
576-010-09-00	0.00	1.00	12.00	A
576-010-10-00	0.00	1.00	12.00	A
576-010-11-00	0.00	1.00	12.00	A
576-010-12-00	0.00	1.00	12.00	A
576-010-13-00	0.00	1.20	14.40	A
576-010-14-00	0.54	1.00	12.00	A
576-010-18-00	0.00	1.00	12.00	A
576-010-20-00	0.00	1.00	12.00	A
576-010-21-00	0.00	1.00	12.00	A

ATTACHMENT B

Parcel Number	Acres	Ben Units	Fees	Lighting Zone
576-010-22-00	0.00	1.00	12.00	A
576-010-23-00	0.00	1.00	12.00	A
576-010-24-00	0.00	1.00	12.00	A
576-010-25-00	0.00	1.00	12.00	A
576-010-26-00	0.00	1.00	12.00	A
576-010-27-00	0.00	1.00	12.00	A
576-010-28-00	0.00	1.00	12.00	A
576-010-29-00	0.00	1.00	12.00	A
576-010-30-00	0.00	1.00	12.00	A
576-010-31-00	0.00	1.00	12.00	A
576-010-32-00	0.00	1.00	12.00	A
576-010-35-00	0.00	1.00	12.00	A
576-010-36-00	0.00	1.00	12.00	A
576-010-37-00	0.00	1.00	12.00	A
576-010-38-00	0.00	1.00	12.00	A
576-010-39-00	0.00	1.00	12.00	A
576-010-40-00	0.00	1.00	12.00	A
576-010-41-00	0.00	1.00	12.00	A
576-010-42-00	0.00	1.00	12.00	A
576-010-43-00	0.00	0.00	0.00	B
576-010-44-00	0.00	0.00	0.00	B
576-010-45-00	0.00	1.00	12.00	A
576-010-47-00	0.00	1.00	12.00	A
576-020-03-00	0.66	1.00	12.00	A
576-020-05-00	0.69	1.00	12.00	A
576-020-07-00	0.00	1.00	12.00	A
576-020-08-00	0.00	1.00	12.00	A
576-020-09-00	0.00	1.00	12.00	A
576-020-10-00	0.00	1.00	12.00	A
576-020-11-00	0.00	1.00	12.00	A
576-020-12-00	0.00	1.00	12.00	A
576-020-13-00	0.00	1.00	12.00	A
576-020-14-00	0.00	1.00	12.00	A
576-020-15-00	0.00	0.00	0.00	B
576-020-20-00	0.00	1.00	12.00	A
576-020-22-00	0.58	2.00	24.00	A
576-020-23-00	0.00	1.00	12.00	A
576-020-24-00	0.00	0.00	0.00	B
576-020-25-00	0.00	1.00	12.00	A
576-030-04-00	1.28	1.00	12.00	A

ATTACHMENT B

Parcel Number	Acres	Ben Units	Fees	Lighting Zone
576-030-10-00	0.00	1.20	14.40	A
576-030-11-00	0.00	2.00	24.00	A
576-030-12-00	0.00	2.00	24.00	A
576-030-13-00	0.00	1.00	12.00	A
576-030-14-00	0.00	1.00	12.00	A
576-030-15-00	0.00	1.00	12.00	A
576-030-16-00	0.00	1.00	12.00	A
576-030-17-00	0.00	1.00	12.00	A
576-030-18-00	0.00	1.00	12.00	A
576-030-19-00	0.00	1.00	12.00	A
576-030-20-00	0.00	1.00	12.00	A
576-030-21-00	0.00	1.00	12.00	A
576-030-22-00	0.00	1.00	12.00	A
576-030-23-00	0.00	1.00	12.00	A
576-030-24-00	0.00	1.00	12.00	A
576-030-25-00	0.00	1.20	14.40	A
576-030-26-00	0.00	1.20	14.40	A
576-030-27-00	0.00	0.00	0.00	B
576-030-28-00	0.00	0.00	0.00	B
576-030-29-00	0.00	0.00	0.00	B
576-031-01-00	0.00	1.00	12.00	A
576-031-02-00	0.00	1.00	12.00	A
576-031-03-00	0.00	1.00	12.00	A
576-031-04-00	0.00	1.00	12.00	A
576-031-05-00	0.00	1.00	12.00	A
576-031-06-00	0.00	1.00	12.00	A
576-031-07-00	0.00	1.00	12.00	A
576-031-08-00	0.00	1.00	12.00	A
576-031-09-00	0.00	1.00	12.00	A
576-031-10-00	0.00	1.00	12.00	A
576-031-11-00	0.00	1.00	12.00	A
576-031-12-00	0.00	1.00	12.00	A
576-031-13-00	0.00	1.00	12.00	A
576-031-14-00	0.00	1.00	12.00	A
576-031-15-00	0.63	0.00	0.00	B
576-031-17-00	0.00	2.00	24.00	A
576-031-18-00	0.00	1.00	12.00	A
576-040-01-00	1.45	1.00	12.00	A
576-040-02-00	1.50	1.00	12.00	A
576-040-07-00	0.74	1.00	12.00	A

ATTACHMENT B

Parcel Number	Acres	Ben Units	Fees	Lighting Zone
576-040-10-00	1.25	1.20	14.40	A
576-040-11-00	1.38	1.00	12.00	A
576-050-02-00	0.00	1.00	12.00	A
576-050-03-00	0.00	1.00	12.00	A
576-050-04-00	1.00	1.20	14.40	A
576-050-06-00	0.00	1.00	12.00	A
576-050-13-00	0.00	1.00	12.00	A
576-050-14-00	0.00	1.00	12.00	A
576-050-15-00	0.00	1.00	12.00	A
576-050-16-00	0.00	0.00	0.00	B
576-050-17-00	0.00	1.00	12.00	A
576-050-18-00	0.00	1.00	12.00	A
576-050-19-00	0.00	1.00	12.00	A
576-050-20-00	0.00	1.00	12.00	A
576-050-21-00	0.00	1.00	12.00	A
576-050-22-00	0.00	1.00	12.00	A
576-050-23-00	0.00	1.00	12.00	A
576-050-24-00	0.00	1.00	12.00	A
576-050-25-00	0.00	1.00	12.00	A
576-050-26-00	0.00	1.00	12.00	A
576-050-27-00	0.00	1.00	12.00	A
576-050-28-00	0.00	1.00	12.00	A
576-050-29-00	0.00	1.00	12.00	A
576-050-30-00	0.00	0.00	0.00	B
576-050-31-00	0.00	0.00	0.00	B
576-060-02-00	0.00	1.00	12.00	A
576-060-03-00	0.00	1.00	12.00	A
576-060-04-00	0.00	1.00	12.00	A
576-060-05-00	0.00	1.00	12.00	A
576-060-06-00	0.00	1.00	12.00	A
576-060-07-00	0.00	1.00	12.00	A
576-060-08-00	0.00	1.00	12.00	A
576-060-09-00	0.00	1.00	12.00	A
576-060-10-00	0.00	1.00	12.00	A
576-060-11-00	0.00	1.00	12.00	A
576-060-12-00	0.00	1.00	12.00	A
576-060-13-00	0.00	1.00	12.00	A
576-060-14-00	0.00	1.00	12.00	A
576-060-15-00	0.00	1.00	12.00	A
576-060-16-00	0.00	1.00	12.00	A

ATTACHMENT B

Parcel Number	Acres	Ben Units	Fees	Lighting Zone
576-060-17-00	0.00	1.00	12.00	A
576-060-18-00	0.00	1.00	12.00	A
576-060-19-00	0.00	1.00	12.00	A
576-060-20-00	0.00	1.00	12.00	A
576-060-21-00	0.00	1.00	12.00	A
576-060-22-00	0.00	1.00	12.00	A
576-060-23-00	0.00	1.00	12.00	A
576-060-24-00	0.00	1.00	12.00	A
576-060-25-00	0.00	1.00	12.00	A
576-060-26-00	0.00	1.00	12.00	A
576-060-27-00	0.00	1.00	12.00	A
576-060-28-00	0.00	1.00	12.00	A
576-060-29-00	0.00	1.00	12.00	A
576-060-30-00	0.00	1.00	12.00	A
576-060-31-00	0.00	1.00	12.00	A
576-060-32-00	0.00	1.00	12.00	A
576-060-33-00	0.00	1.00	12.00	A
576-060-34-00	0.00	1.00	12.00	A
576-060-35-00	0.00	1.00	12.00	A
576-060-36-00	0.00	1.00	12.00	A
576-060-37-00	0.00	1.00	12.00	A
576-060-38-00	0.00	1.00	12.00	A
576-060-39-00	0.00	1.00	12.00	A
576-060-40-00	0.00	1.00	12.00	A
576-060-41-00	0.00	1.00	12.00	A
576-060-42-00	0.00	1.00	12.00	A
576-060-43-00	0.00	1.00	12.00	A
576-060-44-00	0.00	1.00	12.00	A
576-060-45-00	0.00	1.00	12.00	A
576-060-46-00	0.00	1.00	12.00	A
576-060-47-00	0.00	1.00	12.00	A
576-060-48-00	0.00	1.00	12.00	A
576-060-49-00	0.00	1.00	12.00	A
576-060-50-00	0.00	1.00	12.00	A
576-060-51-00	0.00	1.00	12.00	A
576-060-52-00	0.00	1.00	12.00	A
576-060-53-00	0.00	1.00	12.00	A
576-060-54-00	0.00	1.00	12.00	A
576-060-55-00	0.00	1.00	12.00	A
576-060-56-00	0.00	1.00	12.00	A

ATTACHMENT B

Parcel Number	Acres	Ben Units	Fees	Lighting Zone
576-060-57-00	0.00	1.00	12.00	A
576-060-58-00	0.00	1.00	12.00	A
576-060-59-00	0.00	1.00	12.00	A
576-060-60-00	0.00	1.00	12.00	A
576-060-61-00	0.00	1.00	12.00	A
576-060-62-00	3.78	0.00	0.00	B
576-081-02-00	0.00	1.00	12.00	A
576-081-04-00	0.00	1.00	12.00	A
576-081-05-00	0.00	1.00	12.00	A
576-081-06-00	0.00	1.00	12.00	A
576-081-12-00	0.00	2.00	24.00	A
576-081-14-00	0.52	1.00	12.00	A
576-081-15-00	0.00	1.00	12.00	A
576-081-17-00	0.00	1.00	12.00	A
576-081-19-00	0.00	1.00	12.00	A
576-081-21-00	0.00	1.00	12.00	A
576-081-22-00	0.00	1.00	12.00	A
576-081-23-00	0.00	0.70	8.40	A
576-082-04-00	0.00	1.00	12.00	A
576-082-05-00	0.00	1.00	12.00	A
576-082-06-00	0.00	1.00	12.00	A
576-082-07-00	0.00	1.00	12.00	A
576-082-08-00	0.00	1.00	12.00	A
576-082-09-00	0.00	1.00	12.00	A
576-082-10-00	0.00	1.00	12.00	A
576-082-11-00	0.00	1.00	12.00	A
576-082-12-00	0.00	1.00	12.00	A
576-082-13-00	0.00	1.00	12.00	A
576-082-14-00	0.00	1.00	12.00	A
576-082-15-00	0.00	1.00	12.00	A
576-082-16-00	0.00	1.00	12.00	A
576-082-17-00	0.00	1.00	12.00	A
576-082-18-00	0.00	1.00	12.00	A
576-082-19-00	0.00	1.00	12.00	A
576-082-20-00	0.00	1.00	12.00	A
576-082-21-00	0.00	1.00	12.00	A
576-082-22-00	0.00	1.00	12.00	A
576-082-23-00	0.00	1.00	12.00	A
576-082-24-00	0.00	1.00	12.00	A
576-082-25-00	0.00	1.00	12.00	A

ATTACHMENT B

Parcel Number	Acres	Ben Units	Fees	Lighting Zone
576-082-26-00	0.00	1.00	12.00	A
576-082-27-00	0.00	1.00	12.00	A
576-083-01-00	0.00	1.00	12.00	A
576-083-07-00	0.00	2.00	24.00	A
576-083-08-00	0.00	2.00	24.00	A
576-083-09-00	0.00	1.00	12.00	A
576-083-10-00	0.00	1.00	12.00	A
576-083-13-00	0.00	2.00	24.00	A
576-083-15-00	0.00	1.00	12.00	A
576-083-16-00	0.00	1.00	12.00	A
576-083-17-00	0.00	1.00	12.00	A
576-083-18-00	0.00	1.00	12.00	A
576-083-19-00	0.00	1.00	12.00	A
576-083-20-00	0.00	1.00	12.00	A
576-083-23-00	0.00	1.00	12.00	A
576-083-24-00	0.00	1.00	12.00	A
576-083-25-00	0.64	0.00	0.00	B
576-083-26-00	0.00	1.00	12.00	A
576-083-28-00	1.76	0.00	0.00	B
576-083-29-00	0.00	0.00	0.00	B
576-083-30-00	0.00	1.00	12.00	A
576-091-01-00	0.00	1.80	21.60	A
576-091-07-00	0.00	1.00	12.00	A
576-091-08-00	0.00	1.00	12.00	A
576-091-09-00	0.00	1.00	12.00	A
576-091-10-00	0.00	1.00	12.00	A
576-091-11-00	0.00	1.00	12.00	A
576-091-13-00	0.00	1.00	12.00	A
576-091-14-00	0.00	1.00	12.00	A
576-091-15-00	0.00	1.00	12.00	A
576-091-16-00	0.00	1.00	12.00	A
576-091-17-00	0.00	1.00	12.00	A
576-091-19-00	0.00	1.00	12.00	A
576-091-20-00	0.00	1.00	12.00	A
576-091-21-00	0.00	1.00	12.00	A
576-091-22-00	0.00	1.00	12.00	A
576-091-23-00	0.00	1.00	12.00	A
576-091-24-00	0.00	1.00	12.00	A
576-092-04-00	0.00	1.00	12.00	A
576-092-05-00	0.00	1.00	12.00	A

ATTACHMENT B

Parcel Number	Acres	Ben Units	Fees	Lighting Zone
576-092-07-00	0.00	1.00	12.00	A
576-092-08-00	0.00	1.20	14.40	A
576-092-09-00	0.00	2.00	24.00	A
576-101-01-00	0.00	1.00	12.00	A
576-101-02-00	0.00	1.00	12.00	A
576-101-03-00	0.00	1.00	12.00	A
576-101-08-00	0.00	1.00	12.00	A
576-101-11-00	0.00	1.00	12.00	A
576-101-12-00	0.00	2.00	24.00	A
576-101-13-00	0.00	2.00	24.00	A
576-101-15-00	0.00	1.00	12.00	A
576-101-18-00	0.00	1.20	14.40	A
576-101-19-00	0.00	2.00	24.00	A
576-101-20-00	0.00	1.00	12.00	A
576-101-25-00	0.00	1.00	12.00	A
576-101-26-00	0.00	1.00	12.00	A
576-101-28-00	0.00	2.00	24.00	A
576-101-31-00	0.00	1.00	12.00	A
576-101-32-00	0.00	1.00	12.00	A
576-101-33-00	0.00	1.00	12.00	A
576-101-34-00	0.00	1.00	12.00	A
576-101-35-00	0.00	1.00	12.00	A
576-101-39-00	0.00	2.00	24.00	A
576-101-40-00	0.00	2.00	24.00	A
576-101-41-00	0.00	1.00	12.00	A
576-101-43-00	0.00	1.00	12.00	A
576-101-44-00	0.00	1.00	12.00	A
576-101-45-00	0.00	1.00	12.00	A
576-101-46-00	0.00	1.00	12.00	A
576-102-01-00	0.00	1.00	12.00	A
576-102-02-00	0.00	2.00	24.00	A
576-102-03-00	0.00	1.00	12.00	A
576-102-05-00	0.00	1.00	12.00	A
576-102-09-00	0.00	1.00	12.00	A
576-102-12-00	0.00	1.00	12.00	A
576-102-13-00	0.00	1.00	12.00	A
576-102-14-00	0.00	1.00	12.00	A
576-102-15-00	0.00	1.00	12.00	A
576-102-16-00	0.00	1.00	12.00	A
576-110-01-00	0.00	1.00	12.00	A

ATTACHMENT B

Parcel Number	Acres	Ben Units	Fees	Lighting Zone
576-110-02-00	0.00	1.00	12.00	A
576-110-03-00	0.00	1.00	12.00	A
576-110-04-00	0.00	1.00	12.00	A
576-110-05-00	0.00	1.00	12.00	A
576-110-06-00	0.00	2.00	24.00	A
576-110-07-00	0.00	1.00	12.00	A
576-110-08-00	0.00	1.00	12.00	A
576-110-09-00	0.00	1.00	12.00	A
576-110-12-00	0.00	1.00	12.00	A
576-110-13-00	0.00	1.00	12.00	A
576-110-14-00	0.00	1.00	12.00	A
576-110-15-00	0.00	1.00	12.00	A
576-110-16-00	0.00	1.00	12.00	A
576-110-17-00	0.00	1.00	12.00	A
576-110-18-00	0.00	1.00	12.00	A
576-110-19-00	0.00	1.00	12.00	A
576-110-20-00	0.00	1.00	12.00	A
576-110-21-00	0.00	1.00	12.00	A
576-110-22-00	0.00	1.00	12.00	A
576-110-23-00	0.00	1.00	12.00	A
576-110-24-00	0.00	1.00	12.00	A
576-110-25-00	0.00	1.00	12.00	A
576-110-26-00	0.00	1.00	12.00	A
576-110-27-00	0.00	1.00	12.00	A
576-110-28-00	0.00	1.00	12.00	A
576-120-01-00	1.36	13.60	163.20	A
576-120-06-00	0.00	1.20	14.40	A
576-120-07-00	0.00	1.00	12.00	A
576-120-08-00	0.00	0.00	0.00	B
576-120-09-00	0.00	0.00	0.00	B
576-120-10-00	0.61	0.00	0.00	B
576-120-11-00	0.00	1.00	12.00	A
576-120-12-00	0.00	1.00	12.00	A
576-120-13-00	0.00	1.00	12.00	A
576-120-14-00	0.00	1.00	12.00	A
576-120-15-00	0.00	1.00	12.00	A
576-120-17-00	0.00	0.00	0.00	B
576-120-18-00	0.00	0.00	0.00	B
576-120-21-00	0.80	0.00	0.00	B
576-120-22-00	0.00	0.00	0.00	B

ATTACHMENT B

Parcel Number	Acres	Ben Units	Fees	Lighting Zone
576-120-23-00	0.00	0.00	0.00	B
576-120-24-00	0.00	0.00	0.00	B
576-120-25-00	0.88	0.00	0.00	B
576-140-05-00	2.10	2.10	25.20	A
576-140-06-00	0.00	1.00	12.00	A
576-140-07-00	0.00	2.00	24.00	A
576-140-08-00	0.00	2.00	24.00	A
576-140-10-00	0.52	1.00	12.00	A
576-140-11-00	1.11	1.00	12.00	A
576-140-14-00	0.00	1.00	12.00	A
576-140-15-00	0.00	1.00	12.00	A
576-140-16-00	0.00	1.00	12.00	A
576-140-17-00	0.00	1.00	12.00	A
576-140-18-00	0.00	1.00	12.00	A
576-140-19-00	0.00	1.00	12.00	A
576-140-20-00	0.00	1.00	12.00	A
576-140-25-00	0.00	1.00	12.00	A
576-140-26-00	0.00	1.00	12.00	A
576-140-27-00	0.00	1.00	12.00	A
576-140-28-00	0.00	1.00	12.00	A
576-140-29-00	0.00	1.00	12.00	A
576-140-30-00	0.00	1.00	12.00	A
576-140-31-00	0.00	1.00	12.00	A
576-140-32-00	0.00	1.00	12.00	A
576-140-33-00	0.00	1.00	12.00	A
576-140-34-00	0.00	1.00	12.00	A
576-140-35-00	0.00	1.00	12.00	A
576-140-36-00	0.00	1.00	12.00	A
576-140-37-00	0.00	1.00	12.00	A
576-140-38-00	0.00	1.00	12.00	A
576-140-39-00	0.00	1.00	12.00	A
576-140-40-00	0.00	1.00	12.00	A
576-140-41-00	0.00	1.00	12.00	A
576-140-42-00	0.00	1.00	12.00	A
576-140-43-00	0.00	1.00	12.00	A
576-140-44-00	0.00	1.00	12.00	A
576-140-45-00	0.00	1.00	12.00	A
576-140-46-00	0.00	1.00	12.00	A
576-140-47-00	0.00	1.00	12.00	A
576-140-48-00	0.00	1.00	12.00	A

ATTACHMENT B

Parcel Number	Acres	Ben Units	Fees	Lighting Zone
576-140-49-00	0.00	1.00	12.00	A
576-140-50-00	0.00	1.00	12.00	A
576-140-51-00	0.00	1.00	12.00	A
576-140-52-00	0.00	1.00	12.00	A
576-140-53-00	0.00	1.00	12.00	A
576-140-54-00	0.00	1.00	12.00	A
576-140-55-00	0.00	1.00	12.00	A
576-140-56-00	0.00	1.00	12.00	A
576-140-57-00	0.00	1.00	12.00	A
576-140-58-00	0.00	1.00	12.00	A
576-140-59-00	0.00	1.00	12.00	A
576-140-60-00	0.00	1.00	12.00	A
576-140-61-00	0.00	1.00	12.00	A
576-140-62-00	0.00	1.00	12.00	A
576-140-63-00	0.00	1.00	12.00	A
576-140-64-00	0.00	1.00	12.00	A
576-140-65-00	0.00	1.00	12.00	A
576-140-66-00	0.00	1.00	12.00	A
576-140-68-00	0.00	1.00	12.00	A
576-140-69-00	0.00	1.00	12.00	A
576-140-70-00	0.00	1.00	12.00	A
576-140-71-00	0.00	1.00	12.00	A
576-150-03-00	0.62	1.00	12.00	A
576-150-06-00	0.00	1.00	12.00	A
576-150-08-00	0.00	1.00	12.00	A
576-150-09-00	0.00	1.00	12.00	A
576-150-10-00	0.00	1.00	12.00	A
576-150-12-00	0.00	1.00	12.00	A
576-150-13-00	0.00	2.00	24.00	A
576-150-14-00	0.00	0.00	0.00	B
576-150-16-00	0.00	1.00	12.00	A
576-150-17-00	0.00	1.00	12.00	A
576-150-18-00	0.00	1.00	12.00	A
576-150-19-00	0.00	1.00	12.00	A
576-150-20-00	0.00	0.00	0.00	B
576-150-22-00	0.00	1.00	12.00	A
576-150-23-00	0.00	1.00	12.00	A
576-150-24-00	0.00	1.00	12.00	A
576-150-25-00	0.00	1.00	12.00	A
576-150-26-00	0.00	1.00	12.00	A

ATTACHMENT B

Parcel Number	Acres	Ben Units	Fees	Lighting Zone
576-150-27-00	0.00	0.00	0.00	B
576-150-28-00	0.00	0.00	0.00	B
576-161-01-00	0.00	1.00	12.00	A
576-161-02-00	0.00	1.00	12.00	A
576-161-03-00	0.00	1.00	12.00	A
576-161-04-00	0.00	1.00	12.00	A
576-161-05-00	0.00	1.00	12.00	A
576-161-06-00	0.00	1.00	12.00	A
576-161-07-00	0.00	1.00	12.00	A
576-161-08-00	0.00	1.00	12.00	A
576-161-09-00	0.00	1.00	12.00	A
576-161-10-00	0.00	1.00	12.00	A
576-161-11-00	0.00	1.00	12.00	A
576-161-12-00	0.00	1.00	12.00	A
576-161-13-00	0.00	1.00	12.00	A
576-161-14-00	0.00	1.00	12.00	A
576-161-15-00	0.00	1.00	12.00	A
576-161-16-00	0.00	1.00	12.00	A
576-161-17-00	0.00	1.00	12.00	A
576-161-18-00	0.00	1.00	12.00	A
576-161-19-00	0.00	1.00	12.00	A
576-161-20-00	0.00	1.00	12.00	A
576-161-21-00	0.00	1.00	12.00	A
576-161-22-00	0.00	1.00	12.00	A
576-161-23-00	0.00	1.00	12.00	A
576-162-01-00	0.00	1.00	12.00	A
576-162-02-00	0.00	1.00	12.00	A
576-162-03-00	0.00	1.00	12.00	A
576-162-04-00	0.00	1.00	12.00	A
576-162-05-00	0.00	1.00	12.00	A
576-162-06-00	0.00	1.00	12.00	A
576-162-07-00	0.00	1.00	12.00	A
576-162-08-00	0.00	1.00	12.00	A
576-162-09-00	0.00	1.00	12.00	A
576-171-01-00	0.00	1.00	12.00	A
576-171-02-00	0.00	1.00	12.00	A
576-171-03-00	0.00	1.00	12.00	A
576-171-04-00	0.00	1.00	12.00	A
576-171-05-00	0.00	1.00	12.00	A
576-171-06-00	0.00	1.00	12.00	A

ATTACHMENT B

Parcel Number	Acres	Ben Units	Fees	Lighting Zone
576-171-07-00	0.00	1.00	12.00	A
576-171-08-00	0.00	1.00	12.00	A
576-171-09-00	0.00	1.00	12.00	A
576-171-10-00	0.00	1.00	12.00	A
576-171-11-00	0.00	1.00	12.00	A
576-171-12-00	0.00	1.00	12.00	A
576-171-13-00	0.00	1.00	12.00	A
576-171-14-00	0.00	1.00	12.00	A
576-171-15-00	0.00	1.00	12.00	A
576-171-16-00	0.00	1.00	12.00	A
576-172-01-00	0.00	1.00	12.00	A
576-172-02-00	0.00	1.00	12.00	A
576-172-03-00	0.00	1.00	12.00	A
576-172-04-00	0.00	1.00	12.00	A
576-172-05-00	0.00	1.00	12.00	A
576-181-01-00	0.00	1.00	12.00	A
576-181-02-00	0.00	1.00	12.00	A
576-181-03-00	0.00	1.00	12.00	A
576-181-04-00	0.00	1.00	12.00	A
576-181-05-00	0.00	1.00	12.00	A
576-181-06-00	0.00	1.00	12.00	A
576-181-07-00	0.00	1.00	12.00	A
576-181-08-00	0.00	1.00	12.00	A
576-181-09-00	0.00	1.00	12.00	A
576-181-10-00	0.00	1.00	12.00	A
576-182-01-00	0.00	1.00	12.00	A
576-182-02-00	0.00	1.00	12.00	A
576-182-03-00	0.00	1.00	12.00	A
576-182-04-00	0.00	1.00	12.00	A
576-182-05-00	0.00	1.00	12.00	A
576-182-06-00	0.00	1.00	12.00	A
576-182-07-00	0.00	1.00	12.00	A
576-182-08-00	0.00	1.00	12.00	A
576-182-09-00	0.00	1.00	12.00	A
576-182-10-00	0.00	1.00	12.00	A
576-182-11-00	0.00	1.00	12.00	A
576-182-12-00	0.00	1.00	12.00	A
576-182-13-00	0.00	1.00	12.00	A
576-191-01-00	0.00	1.00	12.00	A
576-191-02-00	0.00	1.00	12.00	A

ATTACHMENT B

Parcel Number	Acres	Ben Units	Fees	Lighting Zone
576-191-03-00	0.00	1.00	12.00	A
576-191-04-00	0.00	1.00	12.00	A
576-191-05-00	0.00	1.00	12.00	A
576-192-01-00	0.00	1.00	12.00	A
576-193-01-00	0.00	1.00	12.00	A
576-193-02-00	0.00	1.00	12.00	A
576-193-03-00	0.00	1.00	12.00	A
576-194-01-00	0.00	1.00	12.00	A
576-194-02-00	0.00	1.00	12.00	A
576-194-03-00	0.00	1.00	12.00	A
576-194-04-00	0.00	1.00	12.00	A
576-194-05-00	0.00	1.00	12.00	A
576-194-06-00	0.00	1.00	12.00	A
576-194-07-00	0.00	1.00	12.00	A
576-194-08-00	0.00	1.00	12.00	A
576-194-09-00	0.00	1.00	12.00	A
576-194-10-00	0.00	1.00	12.00	A
576-194-11-00	0.00	1.00	12.00	A
576-194-12-00	0.00	1.00	12.00	A
576-194-13-00	0.00	1.00	12.00	A
576-194-14-00	0.00	1.00	12.00	A
576-194-15-00	0.00	1.00	12.00	A
576-194-16-00	0.00	1.00	12.00	A
576-194-17-00	0.00	1.00	12.00	A
576-195-01-00	0.00	1.00	12.00	A
576-195-02-00	0.00	1.00	12.00	A
576-195-03-00	0.00	1.00	12.00	A
576-195-04-00	0.00	1.00	12.00	A
576-201-01-00	0.00	1.00	12.00	A
576-201-02-00	0.00	1.00	12.00	A
576-201-03-00	0.00	1.00	12.00	A
576-201-04-00	0.00	1.00	12.00	A
576-201-05-00	0.00	1.00	12.00	A
576-201-06-00	0.00	1.00	12.00	A
576-201-07-00	0.00	1.00	12.00	A
576-201-08-00	0.00	1.00	12.00	A
576-201-09-00	0.00	1.00	12.00	A
576-201-10-00	0.00	1.00	12.00	A
576-201-11-00	0.00	1.00	12.00	A
576-201-12-00	0.00	1.00	12.00	A

ATTACHMENT B

Parcel Number	Acres	Ben Units	Fees	Lighting Zone
576-201-13-00	0.00	1.00	12.00	A
576-201-14-00	0.00	1.00	12.00	A
576-201-15-00	0.00	1.00	12.00	A
576-202-01-00	0.00	1.00	12.00	A
576-202-02-00	0.00	1.00	12.00	A
576-202-03-00	0.00	1.00	12.00	A
576-202-04-00	0.00	1.00	12.00	A
576-202-05-00	0.00	1.00	12.00	A
576-202-06-00	0.00	1.00	12.00	A
576-202-07-00	0.00	1.00	12.00	A
576-202-08-00	0.00	1.00	12.00	A
576-202-09-00	0.00	1.00	12.00	A
576-211-01-00	0.00	1.00	12.00	A
576-211-02-00	0.00	1.00	12.00	A
576-211-03-00	0.00	1.00	12.00	A
576-211-06-00	0.00	1.00	12.00	A
576-211-07-00	0.00	1.00	12.00	A
576-211-08-00	0.00	1.20	14.40	A
576-211-09-00	0.00	1.00	12.00	A
576-211-10-00	0.00	1.00	12.00	A
576-211-11-00	0.00	1.00	12.00	A
576-211-12-00	0.00	1.00	12.00	A
576-212-01-00	0.00	2.00	24.00	A
576-213-01-00	0.00	1.00	12.00	A
576-213-02-00	0.00	2.00	24.00	A
576-213-05-00	0.00	1.00	12.00	A
576-213-06-00	0.00	2.00	24.00	A
576-213-07-00	0.00	1.00	12.00	A
576-213-08-00	0.00	1.00	12.00	A
576-213-09-00	0.00	1.00	12.00	A
576-213-12-00	0.00	2.00	24.00	A
576-213-13-00	0.00	0.00	0.00	B
576-213-14-00	0.00	0.00	0.00	B
576-213-15-00	0.00	1.00	12.00	A
576-213-16-00	0.00	1.00	12.00	A
576-213-17-00	0.00	1.00	12.00	A
576-213-18-00	0.00	1.00	12.00	A
576-213-19-00	0.00	2.00	24.00	A
576-213-20-00	0.00	2.00	24.00	A
576-213-21-00	0.00	0.00	0.00	B

ATTACHMENT B

Parcel Number	Acres	Ben Units	Fees	Lighting Zone
576-214-02-00	1.10	0.00	0.00	B
576-214-03-00	0.00	0.00	0.00	B
576-221-02-00	0.00	0.00	0.00	B
576-221-03-00	0.00	0.00	0.00	B
576-222-02-00	0.00	1.00	12.00	A
576-222-04-00	0.00	1.00	12.00	A
576-222-06-00	0.00	1.20	14.40	A
576-222-09-00	0.00	1.00	12.00	A
576-222-10-00	0.00	1.00	12.00	A
576-222-12-00	0.00	2.00	24.00	A
576-222-13-00	0.00	1.00	12.00	A
576-222-14-00	0.00	1.00	12.00	A
576-222-15-00	0.00	1.00	12.00	A
576-222-16-00	0.00	2.00	24.00	A
576-222-17-00	0.00	0.00	0.00	B
576-222-18-00	0.00	0.00	0.00	B
576-222-19-00	0.00	0.00	0.00	B
576-222-20-00	0.00	0.00	0.00	B
576-222-21-00	0.00	0.00	0.00	B
576-222-22-00	0.00	0.00	0.00	B
576-222-23-00	0.00	0.00	0.00	B
576-222-25-00	0.00	0.00	0.00	B
576-222-26-00	0.00	0.00	0.00	B
576-222-28-00	0.00	0.00	0.00	B
576-222-30-00	0.00	0.00	0.00	B
576-222-31-00	0.00	1.00	12.00	A
576-222-32-00	0.00	1.00	12.00	A
576-222-33-00	0.00	0.00	0.00	B
576-222-34-00	0.00	0.00	0.00	B
576-222-37-00	0.00	1.00	12.00	A
576-222-39-00	0.00	1.00	12.00	A
576-222-41-00	0.00	0.00	0.00	B
576-222-42-00	0.00	0.00	0.00	B
576-222-43-00	0.00	1.00	12.00	A
576-223-01-00	0.00	0.00	0.00	B
576-223-04-00	0.00	0.00	0.00	B
576-223-05-00	0.00	0.00	0.00	B
576-223-06-00	0.00	0.00	0.00	B
576-223-07-00	0.00	0.00	0.00	B
576-223-08-00	0.00	0.00	0.00	B

ATTACHMENT B

Parcel Number	Acres	Ben Units	Fees	Lighting Zone
576-223-09-00	0.00	0.00	0.00	B
576-223-10-00	0.00	0.00	0.00	B
576-223-11-00	0.00	0.00	0.00	B
576-223-12-00	0.00	0.00	0.00	B
576-223-13-00	0.00	0.00	0.00	B
576-223-15-00	0.00	1.00	12.00	A
576-223-16-00	0.00	1.00	12.00	A
576-223-17-00	0.00	1.00	12.00	A
576-223-18-00	0.00	1.00	12.00	A
576-223-19-00	0.00	1.00	12.00	A
576-223-20-00	0.00	1.00	12.00	A
576-223-21-00	0.00	1.00	12.00	A
576-223-22-00	0.00	1.00	12.00	A
576-223-23-00	0.00	1.00	12.00	A
576-223-24-00	0.00	1.00	12.00	A
576-223-25-00	0.00	1.00	12.00	A
576-223-26-00	0.00	1.00	12.00	A
576-223-27-00	0.00	1.00	12.00	A
576-223-28-00	0.00	1.00	12.00	A
576-223-29-00	0.00	1.00	12.00	A
576-223-30-00	0.00	1.00	12.00	A
576-223-33-00	0.00	0.00	0.00	B
576-223-34-00	0.00	0.00	0.00	B
576-231-01-00	0.00	1.00	12.00	A
576-231-02-00	0.00	0.00	0.00	B
576-231-03-00	0.00	0.00	0.00	B
576-231-04-00	0.00	0.00	0.00	B
576-231-05-00	0.00	0.00	0.00	B
576-231-06-00	0.00	0.00	0.00	B
576-231-07-00	0.00	0.00	0.00	B
576-231-08-00	0.00	0.00	0.00	B
576-231-09-00	0.00	0.00	0.00	B
576-231-10-00	0.00	0.00	0.00	B
576-231-11-00	0.00	0.00	0.00	B
576-231-12-00	0.00	0.00	0.00	B
576-231-13-00	0.00	0.00	0.00	B
576-231-14-00	0.00	1.00	12.00	A
576-231-15-00	0.00	1.00	12.00	A
576-231-16-00	0.00	1.00	12.00	A
576-231-17-00	0.00	1.00	12.00	A

ATTACHMENT B

Parcel Number	Acres	Ben Units	Fees	Lighting Zone
576-231-18-00	0.00	1.00	12.00	A
576-231-19-00	0.00	1.00	12.00	A
576-231-20-00	0.00	1.00	12.00	A
576-231-21-00	0.00	1.00	12.00	A
576-231-22-00	0.00	1.00	12.00	A
576-231-23-00	0.00	1.00	12.00	A
576-231-24-00	0.00	1.00	12.00	A
576-231-25-00	0.00	1.00	12.00	A
576-231-26-00	0.00	1.00	12.00	A
576-231-27-00	0.00	1.00	12.00	A
576-231-28-00	0.00	1.00	12.00	A
576-231-29-00	0.00	1.00	12.00	A
576-232-01-00	0.00	2.00	24.00	A
576-232-02-00	0.00	1.00	12.00	A
576-232-03-00	0.00	1.00	12.00	A
576-232-04-00	0.00	1.00	12.00	A
576-232-05-00	0.00	1.00	12.00	A
576-232-06-00	0.00	1.00	12.00	A
576-232-07-00	0.00	1.00	12.00	A
576-232-08-00	0.00	1.00	12.00	A
576-232-09-00	0.00	1.00	12.00	A
576-232-10-00	0.00	1.60	19.20	A
576-232-11-00	0.00	1.60	19.20	A
576-232-12-00	0.00	1.60	19.20	A
576-232-13-00	0.00	1.00	12.00	A
576-232-14-00	0.00	1.00	12.00	A
576-232-15-00	0.00	1.00	12.00	A
576-232-16-00	0.00	1.00	12.00	A
576-232-17-00	0.00	1.00	12.00	A
576-232-18-00	0.00	1.00	12.00	A
576-232-19-00	0.00	1.00	12.00	A
576-232-20-00	0.00	1.00	12.00	A
576-233-01-00	0.00	2.00	24.00	A
576-233-02-00	0.00	1.00	12.00	A
576-233-03-00	0.00	1.00	12.00	A
576-233-04-00	0.00	1.00	12.00	A
576-240-02-00	0.00	1.00	12.00	A
576-240-07-00	0.00	1.00	12.00	A
576-240-11-00	0.00	0.00	0.00	B
576-240-12-00	0.00	0.00	0.00	B

ATTACHMENT B

Parcel Number	Acres	Ben Units	Fees	Lighting Zone
576-240-13-00	0.00	0.00	0.00	B
576-240-14-00	0.00	0.00	0.00	B
576-240-15-00	0.00	0.00	0.00	B
576-240-18-00	0.00	0.00	0.00	B
576-240-20-00	0.00	0.00	0.00	B
576-240-21-00	0.00	0.00	0.00	B
576-240-22-00	0.00	0.00	0.00	B
576-240-24-00	0.00	1.00	12.00	A
576-240-25-00	0.00	0.00	0.00	B
576-240-26-00	0.00	0.00	0.00	B
576-240-27-00	6.63	6.63	79.56	A
576-240-31-00	0.00	1.00	12.00	A
576-240-32-00	0.00	1.00	12.00	A
576-240-34-00	0.00	1.00	12.00	A
576-240-35-00	0.00	1.20	14.40	A
576-240-36-00	0.00	2.00	24.00	A
576-240-37-00	0.00	0.00	0.00	B
576-240-38-00	0.00	1.00	12.00	A
576-240-39-00	0.00	1.00	12.00	A
576-240-40-00	0.00	1.00	12.00	A
576-240-41-00	0.00	1.00	12.00	A
576-240-42-00	0.00	1.00	12.00	A
576-251-01-00	0.00	1.00	12.00	A
576-251-02-00	0.00	1.00	12.00	A
576-251-03-00	0.00	1.00	12.00	A
576-251-04-00	0.00	1.00	12.00	A
576-251-05-00	0.00	1.00	12.00	A
576-251-06-00	0.00	1.00	12.00	A
576-251-07-00	0.00	1.00	12.00	A
576-251-08-00	0.00	1.00	12.00	A
576-251-09-00	0.00	1.00	12.00	A
576-251-10-00	0.00	1.00	12.00	A
576-251-11-00	0.00	1.00	12.00	A
576-251-12-00	0.00	2.00	24.00	A
576-251-13-00	0.00	1.00	12.00	A
576-251-14-00	0.00	1.00	12.00	A
576-251-15-00	0.00	1.00	12.00	A
576-251-16-00	0.00	1.00	12.00	A
576-251-17-00	0.00	1.00	12.00	A
576-251-18-00	0.00	1.00	12.00	A

ATTACHMENT B

Parcel Number	Acres	Ben Units	Fees	Lighting Zone
576-251-19-00	0.00	1.00	12.00	A
576-251-20-00	0.00	1.00	12.00	A
576-251-21-00	0.00	1.00	12.00	A
576-251-22-00	0.00	1.00	12.00	A
576-252-01-00	0.00	1.00	12.00	A
576-252-02-00	0.00	1.00	12.00	A
576-252-03-00	0.00	1.00	12.00	A
576-252-04-00	0.00	1.00	12.00	A
576-252-05-00	0.00	1.00	12.00	A
576-252-06-00	0.00	1.00	12.00	A
576-252-07-00	0.00	1.00	12.00	A
576-252-08-00	0.00	1.00	12.00	A
576-252-09-00	0.00	1.00	12.00	A
576-252-10-00	0.00	1.00	12.00	A
576-252-11-00	0.00	1.00	12.00	A
576-252-12-00	0.00	1.00	12.00	A
576-261-01-00	0.00	1.00	12.00	A
576-261-02-00	0.00	1.00	12.00	A
576-261-03-00	0.00	1.00	12.00	A
576-261-04-00	0.00	1.00	12.00	A
576-261-05-00	0.00	1.00	12.00	A
576-261-06-00	0.00	1.00	12.00	A
576-261-07-00	0.00	1.00	12.00	A
576-261-08-00	0.00	1.00	12.00	A
576-261-09-00	0.00	1.00	12.00	A
576-261-10-00	0.00	1.00	12.00	A
576-261-11-00	0.00	1.00	12.00	A
576-261-12-00	0.00	1.00	12.00	A
576-261-13-00	0.00	1.00	12.00	A
576-261-14-00	0.00	1.00	12.00	A
576-261-15-00	0.00	1.00	12.00	A
576-261-16-00	0.00	1.00	12.00	A
576-261-17-00	0.00	1.00	12.00	A
576-261-18-00	0.00	1.00	12.00	A
576-261-19-00	0.00	1.00	12.00	A
576-261-20-00	0.00	1.00	12.00	A
576-261-21-00	0.00	1.00	12.00	A
576-261-22-00	0.00	1.00	12.00	A
576-261-23-00	0.00	1.00	12.00	A
576-262-01-00	0.00	1.00	12.00	A

ATTACHMENT B

Parcel Number	Acres	Ben Units	Fees	Lighting Zone
576-262-02-00	0.00	1.00	12.00	A
576-262-03-00	0.00	1.00	12.00	A
576-262-04-00	0.00	1.00	12.00	A
576-262-05-00	0.00	1.00	12.00	A
576-262-06-00	0.00	1.00	12.00	A
576-262-07-00	0.00	1.00	12.00	A
576-262-08-00	0.00	1.00	12.00	A
576-262-09-00	0.00	1.00	12.00	A
576-262-10-00	0.00	1.00	12.00	A
576-262-11-00	0.00	1.00	12.00	A
576-262-12-00	0.00	1.00	12.00	A
576-262-13-00	0.00	1.00	12.00	A
576-271-01-00	0.00	1.00	12.00	A
576-271-02-00	0.00	1.00	12.00	A
576-271-03-00	0.00	1.00	12.00	A
576-271-04-00	0.00	1.00	12.00	A
576-271-05-00	0.00	1.00	12.00	A
576-271-06-00	0.00	1.00	12.00	A
576-271-07-00	0.00	1.00	12.00	A
576-271-08-00	0.00	1.00	12.00	A
576-271-09-00	0.00	1.00	12.00	A
576-271-10-00	0.00	1.00	12.00	A
576-271-11-00	0.00	1.00	12.00	A
576-271-12-00	0.00	1.00	12.00	A
576-271-13-00	0.00	1.00	12.00	A
576-271-14-00	0.00	1.00	12.00	A
576-271-15-00	0.00	1.00	12.00	A
576-271-16-00	0.00	1.00	12.00	A
576-271-17-00	0.00	1.00	12.00	A
576-272-01-00	0.00	1.00	12.00	A
576-272-02-00	0.00	1.00	12.00	A
576-272-03-00	0.00	1.00	12.00	A
576-272-04-00	0.00	1.00	12.00	A
576-272-05-00	0.00	1.00	12.00	A
576-272-06-00	0.00	1.00	12.00	A
576-272-07-00	0.00	1.00	12.00	A
576-272-08-00	0.00	1.00	12.00	A
576-272-09-00	0.00	1.00	12.00	A
576-272-10-00	0.00	1.00	12.00	A
576-272-11-00	0.00	1.00	12.00	A

ATTACHMENT B

Parcel Number	Acres	Ben Units	Fees	Lighting Zone
576-272-12-00	0.00	1.00	12.00	A
576-272-13-00	0.00	1.00	12.00	A
576-281-01-00	0.00	1.00	12.00	A
576-281-02-00	0.00	1.00	12.00	A
576-281-03-00	0.00	1.00	12.00	A
576-281-04-00	0.00	1.00	12.00	A
576-281-05-00	0.00	1.00	12.00	A
576-281-06-00	0.00	1.00	12.00	A
576-281-07-00	0.00	1.00	12.00	A
576-281-08-00	0.00	1.00	12.00	A
576-282-01-00	0.00	1.00	12.00	A
576-282-02-00	0.00	1.00	12.00	A
576-282-03-00	0.00	1.00	12.00	A
576-282-04-00	0.00	1.00	12.00	A
576-282-05-00	0.00	1.00	12.00	A
576-282-06-00	0.00	1.00	12.00	A
576-282-07-00	0.00	1.00	12.00	A
576-282-08-00	0.00	1.00	12.00	A
576-282-09-00	0.00	1.00	12.00	A
576-282-10-00	0.00	1.00	12.00	A
576-282-11-00	0.00	1.00	12.00	A
576-282-12-00	0.00	1.00	12.00	A
576-282-13-00	0.00	1.00	12.00	A
576-282-14-00	0.00	1.00	12.00	A
576-282-15-00	0.00	1.00	12.00	A
576-282-16-00	0.00	1.00	12.00	A
576-282-17-00	0.00	1.00	12.00	A
576-282-18-00	0.00	1.00	12.00	A
576-282-19-00	0.00	1.00	12.00	A
576-282-20-00	0.00	1.00	12.00	A
576-282-21-00	0.00	1.00	12.00	A
576-282-22-00	0.00	1.00	12.00	A
576-282-23-00	0.00	1.00	12.00	A
576-282-24-00	0.00	1.00	12.00	A
576-282-25-00	0.00	1.00	12.00	A
576-282-26-00	0.00	1.00	12.00	A
576-282-27-00	0.00	1.00	12.00	A
576-283-01-00	0.00	1.00	12.00	A
576-283-02-00	0.00	1.00	12.00	A
576-283-03-00	0.00	1.00	12.00	A

ATTACHMENT B

Parcel Number	Acres	Ben Units	Fees	Lighting Zone
576-283-04-00	0.00	1.00	12.00	A
576-283-05-00	0.00	1.00	12.00	A
576-283-06-00	0.00	1.00	12.00	A
576-284-01-00	0.00	1.00	12.00	A
576-284-02-00	0.00	1.00	12.00	A
576-284-03-00	0.00	1.00	12.00	A
576-284-04-00	0.00	1.00	12.00	A
576-284-05-00	0.00	1.00	12.00	A
576-284-06-00	0.00	1.00	12.00	A
576-284-07-00	0.00	1.00	12.00	A
576-284-08-00	0.00	1.00	12.00	A
576-284-09-00	0.00	1.00	12.00	A
576-284-10-00	0.00	1.00	12.00	A
576-291-01-00	0.00	1.00	12.00	A
576-291-02-00	0.00	1.00	12.00	A
576-292-01-00	0.00	1.00	12.00	A
576-292-02-00	0.00	1.00	12.00	A
576-292-03-00	0.00	1.00	12.00	A
576-292-04-00	0.00	1.00	12.00	A
576-292-05-00	0.00	1.00	12.00	A
576-292-06-00	0.00	1.00	12.00	A
576-293-01-00	0.00	1.00	12.00	A
576-294-01-00	0.00	1.00	12.00	A
576-294-02-00	0.00	1.00	12.00	A
576-294-03-00	0.00	1.00	12.00	A
576-294-04-00	0.00	1.00	12.00	A
576-294-05-00	0.00	1.00	12.00	A
576-294-06-00	0.00	1.00	12.00	A
576-295-01-00	0.00	1.00	12.00	A
576-295-02-00	0.00	1.00	12.00	A
576-295-03-00	0.00	1.00	12.00	A
576-295-04-00	0.00	1.00	12.00	A
576-295-05-00	0.00	1.00	12.00	A
576-295-06-00	0.00	1.00	12.00	A
576-295-07-00	0.00	1.00	12.00	A
576-295-08-00	0.00	1.00	12.00	A
576-295-09-00	0.00	1.00	12.00	A
576-295-10-00	0.00	1.00	12.00	A
576-295-11-00	0.00	1.00	12.00	A
576-295-12-00	0.00	1.00	12.00	A

ATTACHMENT B

Parcel Number	Acres	Ben Units	Fees	Lighting Zone
576-295-13-00	0.00	1.00	12.00	A
576-295-14-00	0.00	1.00	12.00	A
576-295-15-00	0.00	1.00	12.00	A
576-295-16-00	0.00	1.00	12.00	A
576-295-17-00	0.00	1.00	12.00	A
576-296-01-00	0.00	1.00	12.00	A
576-296-02-00	0.00	1.00	12.00	A
576-296-03-00	0.00	1.00	12.00	A
576-296-04-00	0.00	1.00	12.00	A
576-296-05-00	0.00	1.00	12.00	A
576-296-06-00	0.00	1.00	12.00	A
576-296-07-00	0.00	1.00	12.00	A
576-296-08-00	0.00	1.00	12.00	A
576-296-09-00	0.00	1.00	12.00	A
576-296-10-00	0.00	1.00	12.00	A
576-301-02-00	4.40	52.80	633.60	A
576-302-01-00	2.78	2.78	33.36	A
576-303-03-00	0.85	17.85	214.20	A
576-310-01-00	0.00	1.00	12.00	A
576-310-02-00	0.00	1.00	12.00	A
576-310-03-00	0.00	1.00	12.00	A
576-310-04-00	0.00	1.00	12.00	A
576-310-05-00	0.00	1.00	12.00	A
576-310-06-00	0.00	1.00	12.00	A
576-321-01-00	0.00	1.00	12.00	A
576-321-02-00	0.00	1.00	12.00	A
576-321-03-00	0.00	1.00	12.00	A
576-321-04-00	0.00	1.00	12.00	A
576-321-05-00	0.00	1.00	12.00	A
576-321-06-00	0.00	1.00	12.00	A
576-321-07-00	0.00	1.00	12.00	A
576-321-08-00	0.00	1.00	12.00	A
576-321-09-00	0.00	1.00	12.00	A
576-321-10-00	0.00	1.00	12.00	A
576-321-11-00	0.00	1.00	12.00	A
576-322-01-00	0.00	1.00	12.00	A
576-322-02-00	0.00	1.00	12.00	A
576-322-03-00	0.00	1.00	12.00	A
576-322-04-00	0.00	1.00	12.00	A
576-322-05-00	0.00	1.00	12.00	A

ATTACHMENT B

Parcel Number	Acres	Ben Units	Fees	Lighting Zone
576-322-06-00	0.00	1.00	12.00	A
576-322-07-00	0.00	1.00	12.00	A
576-322-08-00	0.00	1.00	12.00	A
576-322-09-00	0.00	1.00	12.00	A
576-322-10-00	0.00	1.00	12.00	A
576-322-11-00	0.00	1.00	12.00	A
576-331-01-00	0.00	1.00	12.00	A
576-331-02-00	0.00	1.00	12.00	A
576-331-03-00	0.00	1.00	12.00	A
576-332-01-00	0.00	1.00	12.00	A
576-332-02-00	0.00	1.00	12.00	A
576-332-03-00	0.00	1.00	12.00	A
576-332-04-00	0.00	1.00	12.00	A
576-332-05-00	0.00	1.00	12.00	A
576-332-06-00	0.00	1.00	12.00	A
576-332-07-00	0.00	1.00	12.00	A
576-332-08-00	0.00	1.00	12.00	A
576-332-09-00	0.00	1.00	12.00	A
576-332-10-00	0.00	1.00	12.00	A
576-332-11-00	0.00	1.00	12.00	A
576-333-01-00	0.00	1.00	12.00	A
576-333-02-00	0.00	1.00	12.00	A
576-333-03-00	0.00	1.00	12.00	A
576-333-04-00	0.00	1.00	12.00	A
576-333-05-00	0.00	1.00	12.00	A
576-333-06-00	0.00	1.00	12.00	A
576-341-01-00	0.00	0.00	0.00	B
576-341-02-00	0.00	0.00	0.00	B
576-341-03-00	0.00	1.00	12.00	A
576-341-04-00	0.00	1.00	12.00	A
576-341-05-00	0.00	1.00	12.00	A
576-341-06-00	0.00	1.00	12.00	A
576-341-07-00	0.00	1.00	12.00	A
576-341-08-00	0.00	2.00	24.00	A
576-341-09-00	0.00	1.00	12.00	A
576-341-10-00	0.00	1.00	12.00	A
576-341-11-00	0.00	2.00	24.00	A
576-341-12-00	0.00	1.00	12.00	A
576-341-14-00	0.00	0.00	0.00	B
576-341-15-00	0.00	0.00	0.00	B

ATTACHMENT B

Parcel Number	Acres	Ben Units	Fees	Lighting Zone
576-341-16-00	0.00	0.00	0.00	B
576-341-17-00	0.00	0.00	0.00	B
576-341-18-00	0.00	0.00	0.00	B
576-341-19-00	0.00	0.00	0.00	B
576-341-20-00	0.00	0.00	0.00	B
576-341-21-00	0.00	0.00	0.00	B
576-341-22-00	0.00	0.00	0.00	B
576-342-01-00	0.00	1.80	21.60	A
576-342-02-00	0.00	1.00	12.00	A
576-342-03-00	0.00	2.00	24.00	A
576-343-01-00	0.00	2.00	24.00	A
576-343-02-00	0.00	1.00	12.00	A
576-343-03-00	0.00	1.00	12.00	A
576-343-04-00	0.00	1.00	12.00	A
576-343-05-00	0.00	1.00	12.00	A
576-343-06-00	0.00	1.00	12.00	A
576-343-07-00	0.00	1.00	12.00	A
576-343-10-00	0.00	1.00	12.00	A
576-343-11-00	0.00	1.00	12.00	A
576-343-12-00	0.00	2.00	24.00	A
576-343-13-00	0.00	1.00	12.00	A
576-344-01-00	0.00	1.00	12.00	A
576-344-02-00	0.00	1.00	12.00	A
576-344-03-00	0.00	1.00	12.00	A
576-344-04-00	0.00	1.00	12.00	A
576-344-05-00	0.00	1.00	12.00	A
576-344-06-00	0.00	1.00	12.00	A
576-344-07-00	0.00	1.00	12.00	A
576-344-08-00	0.00	2.00	24.00	A
576-344-09-00	0.00	1.00	12.00	A
576-351-01-00	0.00	1.00	12.00	A
576-351-02-00	0.00	1.00	12.00	A
576-352-02-00	0.00	1.00	12.00	A
576-352-03-00	0.00	1.00	12.00	A
576-352-04-00	0.00	1.00	12.00	A
576-352-07-00	0.00	1.00	12.00	A
576-352-11-00	0.00	2.00	24.00	A
576-352-12-00	0.00	1.00	12.00	A
576-353-01-00	0.00	1.00	12.00	A
576-353-02-00	0.00	1.00	12.00	A

ATTACHMENT B

Parcel Number	Acres	Ben Units	Fees	Lighting Zone
576-353-03-00	0.00	1.00	12.00	A
576-353-04-00	0.00	1.00	12.00	A
576-353-05-00	0.00	1.00	12.00	A
576-353-06-00	0.00	1.00	12.00	A
576-361-01-00	0.00	1.00	12.00	A
576-361-02-00	0.00	1.00	12.00	A
576-361-03-00	0.00	1.00	12.00	A
576-361-04-00	0.00	1.00	12.00	A
576-361-05-00	0.00	1.00	12.00	A
576-361-06-00	0.00	1.00	12.00	A
576-361-07-00	0.00	1.00	12.00	A
576-361-08-00	0.00	1.00	12.00	A
576-361-09-00	0.00	1.00	12.00	A
576-361-10-00	0.00	1.00	12.00	A
576-361-11-00	0.00	1.00	12.00	A
576-362-01-00	0.00	1.00	12.00	A
576-362-02-00	0.00	1.00	12.00	A
576-362-03-00	0.00	1.00	12.00	A
576-362-04-00	0.00	1.00	12.00	A
576-362-05-00	0.00	1.00	12.00	A
576-362-06-00	0.00	1.00	12.00	A
576-362-07-00	0.00	1.00	12.00	A
576-362-08-00	0.00	1.00	12.00	A
576-362-09-00	0.00	1.00	12.00	A
576-362-10-00	0.00	1.00	12.00	A
576-362-11-00	0.00	1.00	12.00	A
576-371-01-00	0.00	1.00	12.00	A
576-371-02-00	0.00	1.00	12.00	A
576-371-03-00	0.00	1.00	12.00	A
576-371-04-00	0.00	1.00	12.00	A
576-371-05-00	0.00	1.00	12.00	A
576-371-06-00	0.00	1.00	12.00	A
576-371-07-00	0.00	1.00	12.00	A
576-371-08-00	0.00	1.00	12.00	A
576-372-01-00	0.00	1.00	12.00	A
576-372-02-00	0.00	1.00	12.00	A
576-372-03-00	0.00	1.00	12.00	A
576-372-04-00	0.00	1.00	12.00	A
576-372-05-00	0.00	1.00	12.00	A
576-372-06-00	0.00	1.00	12.00	A

ATTACHMENT B

Parcel Number	Acres	Ben Units	Fees	Lighting Zone
576-372-07-00	0.00	1.00	12.00	A
576-372-08-00	0.00	1.00	12.00	A
576-372-09-00	0.00	1.00	12.00	A
576-372-10-00	0.00	1.00	12.00	A
576-372-11-00	0.00	1.00	12.00	A
576-372-12-00	0.00	1.00	12.00	A
576-372-13-00	0.00	1.00	12.00	A
576-372-14-00	0.00	1.00	12.00	A
576-372-15-00	0.00	1.00	12.00	A
576-381-01-00	0.00	1.00	12.00	A
576-381-02-00	0.00	1.00	12.00	A
576-381-03-00	0.00	1.00	12.00	A
576-381-04-00	0.00	1.00	12.00	A
576-381-05-00	0.00	1.00	12.00	A
576-381-06-00	0.00	1.00	12.00	A
576-381-07-00	0.00	1.00	12.00	A
576-381-08-00	0.00	1.00	12.00	A
576-381-09-00	0.00	1.00	12.00	A
576-381-10-00	0.00	1.00	12.00	A
576-381-11-00	0.00	1.00	12.00	A
576-381-12-00	0.00	1.00	12.00	A
576-381-13-00	0.00	1.00	12.00	A
576-381-14-00	0.00	1.00	12.00	A
576-381-15-00	0.00	1.00	12.00	A
576-381-16-00	0.00	1.00	12.00	A
576-381-17-00	0.00	1.00	12.00	A
576-381-18-00	0.00	1.00	12.00	A
576-381-19-00	0.00	1.00	12.00	A
576-381-20-00	0.00	1.00	12.00	A
576-382-01-00	0.00	2.00	24.00	A
576-382-06-00	0.00	2.00	24.00	A
576-382-09-00	0.00	1.00	12.00	A
576-382-10-00	0.00	2.00	24.00	A
576-382-11-00	0.00	2.00	24.00	A
576-382-12-00	0.00	2.00	24.00	A
576-382-13-00	0.00	2.00	24.00	A
576-382-14-00	1.58	0.00	0.00	B
576-382-15-00	0.00	0.00	0.00	B
576-382-16-00	0.00	0.00	0.00	B
576-382-17-00	0.00	2.00	24.00	A

ATTACHMENT B

Parcel Number	Acres	Ben Units	Fees	Lighting Zone
576-382-18-00	0.00	2.00	24.00	A
576-382-19-00	0.00	2.00	24.00	A
576-382-20-00	0.00	2.00	24.00	A
576-391-01-00	0.00	1.00	12.00	A
576-391-02-00	0.00	1.00	12.00	A
576-391-03-00	0.00	1.00	12.00	A
576-391-04-00	0.00	1.00	12.00	A
576-392-01-00	0.00	2.00	24.00	A
576-392-02-00	0.00	2.00	24.00	A
576-392-03-00	0.00	2.00	24.00	A
576-392-04-00	0.00	1.00	12.00	A
576-392-05-00	0.00	2.00	24.00	A
576-392-06-00	0.00	2.00	24.00	A
576-392-08-00	0.00	0.00	0.00	B
576-392-09-00	0.00	0.00	0.00	B
576-392-10-00	4.87	4.87	58.44	A
576-400-01-00	0.00	1.00	12.00	A
576-400-19-00	0.00	2.00	24.00	A
576-400-20-00	0.00	2.00	24.00	A
576-400-27-00	0.00	1.00	12.00	A
576-400-28-00	0.00	2.00	24.00	A
576-400-29-00	0.00	1.00	12.00	A
576-400-30-00	0.00	1.00	12.00	A
576-400-31-00	1.33	1.33	15.96	A
576-400-33-00	5.14	0.00	0.00	B
576-411-03-00	0.58	0.00	0.00	B
576-411-04-00	8.90	8.90	106.80	A
576-421-01-00	0.00	1.00	12.00	A
576-421-02-00	0.00	1.00	12.00	A
576-421-03-00	0.00	1.00	12.00	A
576-421-04-00	0.00	1.00	12.00	A
576-421-05-00	0.00	1.00	12.00	A
576-422-01-00	0.00	1.00	12.00	A
576-422-02-00	0.00	1.00	12.00	A
576-422-03-00	0.00	1.00	12.00	A
576-422-04-00	0.00	1.00	12.00	A
576-422-05-00	0.00	1.00	12.00	A
576-422-06-00	0.00	1.00	12.00	A
576-422-07-00	0.00	1.00	12.00	A
576-422-08-00	0.00	1.00	12.00	A

ATTACHMENT B

Parcel Number	Acres	Ben Units	Fees	Lighting Zone
576-422-10-00	0.00	2.00	24.00	A
576-422-11-00	0.00	1.00	12.00	A
576-423-01-00	0.00	1.00	12.00	A
576-423-02-00	0.00	1.00	12.00	A
576-423-03-00	0.00	1.00	12.00	A
576-423-04-00	0.00	1.00	12.00	A
576-423-05-00	0.00	1.00	12.00	A
576-423-06-00	0.00	1.00	12.00	A
576-431-01-00	0.00	1.00	12.00	A
576-431-02-00	0.00	1.00	12.00	A
576-431-03-00	0.00	1.00	12.00	A
576-431-04-00	0.00	1.00	12.00	A
576-431-05-00	0.00	1.00	12.00	A
576-432-01-00	0.00	1.00	12.00	A
576-432-02-00	0.00	1.00	12.00	A
576-432-03-00	0.00	1.00	12.00	A
576-432-04-00	0.00	1.00	12.00	A
576-432-05-00	0.00	1.00	12.00	A
576-432-06-00	0.00	1.00	12.00	A
576-432-07-00	0.00	1.00	12.00	A
576-432-08-00	0.00	1.00	12.00	A
576-432-09-00	0.00	1.00	12.00	A
576-432-10-00	0.00	1.00	12.00	A
576-432-11-00	0.00	1.00	12.00	A
576-432-12-00	0.00	1.00	12.00	A
576-441-01-00	0.00	1.00	12.00	A
576-441-02-00	0.00	1.00	12.00	A
576-441-03-00	0.00	1.00	12.00	A
576-441-04-00	0.00	1.00	12.00	A
576-442-01-00	0.00	1.00	12.00	A
576-442-02-00	0.00	1.00	12.00	A
576-442-03-00	0.00	1.00	12.00	A
576-442-04-00	0.00	1.00	12.00	A
576-442-05-00	0.00	1.00	12.00	A
576-442-06-00	0.00	1.00	12.00	A
576-442-07-00	0.00	1.00	12.00	A
576-442-08-00	0.00	1.00	12.00	A
576-442-09-00	0.00	1.00	12.00	A
576-443-01-00	0.00	1.00	12.00	A
576-443-02-00	0.00	1.00	12.00	A

ATTACHMENT B

Parcel Number	Acres	Ben Units	Fees	Lighting Zone
576-443-03-00	0.00	1.00	12.00	A
576-443-04-00	0.00	1.00	12.00	A
576-443-05-00	0.00	1.00	12.00	A
576-443-06-00	0.00	1.00	12.00	A
576-443-07-00	0.00	1.00	12.00	A
576-443-08-00	0.00	1.00	12.00	A
576-443-09-00	0.00	1.00	12.00	A
576-451-01-00	0.00	1.00	12.00	A
576-451-02-00	0.00	1.00	12.00	A
576-451-03-00	0.00	1.00	12.00	A
576-451-04-00	0.00	1.00	12.00	A
576-451-05-00	0.00	1.00	12.00	A
576-451-06-00	0.00	1.00	12.00	A
576-452-01-00	0.00	1.00	12.00	A
576-452-02-00	0.00	1.00	12.00	A
576-452-03-00	0.00	1.00	12.00	A
576-452-04-00	0.00	1.00	12.00	A
576-452-05-00	0.00	1.20	14.40	A
576-452-06-00	0.00	1.00	12.00	A
576-452-07-00	0.00	1.00	12.00	A
576-452-08-00	0.00	1.00	12.00	A
576-452-09-00	0.00	1.00	12.00	A
576-452-10-00	0.00	1.00	12.00	A
576-453-01-00	0.00	2.00	24.00	A
576-453-03-00	0.00	1.20	14.40	A
576-453-04-00	0.00	1.00	12.00	A
576-453-05-00	0.00	1.00	12.00	A
576-453-06-00	0.00	1.00	12.00	A
576-453-07-00	0.00	1.20	14.40	A
576-453-08-00	0.00	1.00	12.00	A
576-453-09-00	0.00	2.00	24.00	A
576-453-10-00	0.00	1.00	12.00	A
576-453-11-00	0.00	1.00	12.00	A
576-453-12-00	0.00	1.00	12.00	A
576-453-13-00	0.00	1.00	12.00	A
576-453-14-00	0.00	1.00	12.00	A
576-453-15-00	0.00	1.00	12.00	A
576-453-16-00	0.00	1.00	12.00	A
576-453-17-00	0.00	1.00	12.00	A
576-453-18-00	0.00	1.00	12.00	A

ATTACHMENT B

Parcel Number	Acres	Ben Units	Fees	Lighting Zone
576-453-19-00	0.00	1.00	12.00	A
576-453-20-00	0.00	1.00	12.00	A
576-453-21-00	0.00	1.00	12.00	A
576-460-01-00	0.00	1.00	12.00	A
576-460-02-00	0.00	1.00	12.00	A
576-460-03-00	0.00	1.00	12.00	A
576-460-04-00	0.00	1.00	12.00	A
576-460-05-00	0.00	1.00	12.00	A
576-460-06-00	0.00	1.00	12.00	A
576-460-07-00	0.00	1.00	12.00	A
576-460-08-00	0.00	1.00	12.00	A
576-460-09-00	0.00	1.00	12.00	A
576-460-10-00	0.00	1.00	12.00	A
576-460-11-00	0.00	1.00	12.00	A
576-460-12-00	0.00	1.00	12.00	A
576-460-13-00	0.00	1.00	12.00	A
576-460-14-00	0.00	1.00	12.00	A
576-460-15-00	0.00	1.00	12.00	A
576-460-16-00	0.00	1.00	12.00	A
576-471-01-00	0.00	1.00	12.00	A
576-471-02-00	0.00	1.00	12.00	A
576-471-03-00	0.00	1.00	12.00	A
576-471-04-00	0.00	1.00	12.00	A
576-471-05-00	0.00	1.00	12.00	A
576-471-06-00	0.00	1.00	12.00	A
576-471-07-00	0.00	1.00	12.00	A
576-471-09-00	0.00	1.00	12.00	A
576-471-10-00	0.00	1.00	12.00	A
576-471-11-00	0.00	1.00	12.00	A
576-471-12-00	0.00	1.00	12.00	A
576-471-13-00	0.00	1.00	12.00	A
576-471-14-00	0.00	1.00	12.00	A
576-471-15-00	0.00	1.00	12.00	A
576-471-16-00	0.00	1.00	12.00	A
576-471-17-00	0.00	1.00	12.00	A
576-471-18-00	0.00	1.00	12.00	A
576-471-19-00	0.00	1.00	12.00	A
576-471-20-00	0.00	1.00	12.00	A
576-471-21-00	0.00	1.00	12.00	A
576-471-22-00	0.00	1.00	12.00	A

ATTACHMENT B

Parcel Number	Acres	Ben Units	Fees	Lighting Zone
576-471-23-00	0.00	1.00	12.00	A
576-471-24-00	0.00	1.00	12.00	A
576-471-25-00	0.00	1.00	12.00	A
576-471-26-00	0.00	1.00	12.00	A
576-471-27-00	0.00	1.00	12.00	A
576-471-28-00	0.00	1.00	12.00	A
576-471-29-00	0.00	1.00	12.00	A
576-471-31-00	0.00	1.00	12.00	A
576-472-01-00	0.00	1.00	12.00	A
576-472-02-00	0.00	1.00	12.00	A
576-472-03-00	0.00	1.00	12.00	A
576-472-04-00	0.00	1.00	12.00	A
576-472-05-00	0.00	1.00	12.00	A
576-472-06-00	0.00	1.00	12.00	A
576-472-07-00	0.00	1.00	12.00	A
576-472-08-00	0.00	1.00	12.00	A
576-472-09-00	0.00	1.00	12.00	A
576-472-10-00	0.00	1.00	12.00	A
576-472-11-00	0.00	1.00	12.00	A
576-472-12-00	0.00	2.00	24.00	A
576-472-13-00	0.00	1.00	12.00	A
576-481-01-00	0.00	1.00	12.00	A
576-481-02-00	0.00	1.00	12.00	A
576-481-03-00	0.00	1.00	12.00	A
576-481-04-00	0.00	1.00	12.00	A
576-481-05-00	0.00	1.00	12.00	A
576-481-06-00	0.00	1.00	12.00	A
576-481-07-00	0.00	1.00	12.00	A
576-481-08-00	0.00	1.00	12.00	A
576-481-09-00	0.00	1.00	12.00	A
576-481-10-00	0.00	1.00	12.00	A
576-481-11-00	0.00	1.00	12.00	A
576-482-01-00	0.00	1.00	12.00	A
576-482-02-00	0.00	1.00	12.00	A
576-482-03-00	0.00	1.00	12.00	A
576-482-04-00	0.00	1.00	12.00	A
576-482-05-00	0.00	1.00	12.00	A
576-482-06-00	0.00	1.00	12.00	A
576-482-07-00	0.00	1.00	12.00	A
576-482-08-00	0.00	1.00	12.00	A

ATTACHMENT B

Parcel Number	Acres	Ben Units	Fees	Lighting Zone
576-482-09-00	0.00	1.00	12.00	A
576-482-10-00	0.00	1.00	12.00	A
576-482-11-00	0.00	1.00	12.00	A
576-491-01-00	0.00	1.00	12.00	A
576-491-02-00	0.00	1.00	12.00	A
576-491-03-00	0.00	1.00	12.00	A
576-491-04-00	0.00	1.00	12.00	A
576-491-05-00	0.00	1.00	12.00	A
576-491-06-00	0.00	1.00	12.00	A
576-491-07-00	0.00	1.00	12.00	A
576-491-08-00	0.00	1.00	12.00	A
576-491-09-00	0.00	1.00	12.00	A
576-492-01-00	0.00	1.00	12.00	A
576-492-02-00	0.00	1.00	12.00	A
576-492-03-00	0.00	1.00	12.00	A
576-492-04-00	0.00	1.00	12.00	A
576-492-05-00	0.00	1.00	12.00	A
576-492-06-00	0.00	1.00	12.00	A
576-492-07-00	0.00	1.00	12.00	A
576-492-08-00	0.00	1.00	12.00	A
576-492-09-00	0.00	1.00	12.00	A
576-492-10-00	0.00	1.00	12.00	A
576-492-11-00	0.00	1.00	12.00	A
576-492-12-00	0.00	1.00	12.00	A
576-492-13-00	0.00	1.00	12.00	A
576-492-14-00	0.00	1.00	12.00	A
576-492-15-00	0.00	1.00	12.00	A
576-492-16-00	0.00	1.00	12.00	A
576-492-17-00	0.00	1.00	12.00	A
576-492-18-00	0.00	1.00	12.00	A
576-493-01-00	0.00	1.00	12.00	A
576-493-02-00	0.00	1.00	12.00	A
576-493-03-00	0.00	1.00	12.00	A
576-493-04-00	0.00	1.00	12.00	A
576-493-05-00	0.00	1.00	12.00	A
576-493-06-00	0.00	1.00	12.00	A
576-493-07-00	0.00	1.00	12.00	A
576-493-08-00	0.00	1.00	12.00	A
576-493-09-00	0.00	1.00	12.00	A
576-501-01-00	0.00	1.00	12.00	A

ATTACHMENT B

Parcel Number	Acres	Ben Units	Fees	Lighting Zone
576-501-02-00	0.00	1.00	12.00	A
576-501-03-00	0.00	1.00	12.00	A
576-501-04-00	0.00	1.00	12.00	A
576-501-05-00	0.00	1.00	12.00	A
576-501-06-00	0.00	1.00	12.00	A
576-501-08-00	0.00	1.00	12.00	A
576-501-10-00	0.00	1.00	12.00	A
576-501-11-00	0.00	1.00	12.00	A
576-501-12-00	0.00	1.00	12.00	A
576-501-13-00	0.00	1.00	12.00	A
576-501-14-00	0.00	1.00	12.00	A
576-501-15-00	0.00	1.00	12.00	A
576-502-01-00	0.00	1.00	12.00	A
576-502-02-00	0.00	1.00	12.00	A
576-502-03-00	0.00	1.00	12.00	A
576-502-04-00	0.00	1.00	12.00	A
576-502-05-00	0.00	1.00	12.00	A
576-502-06-00	0.00	1.00	12.00	A
576-502-07-00	0.00	1.00	12.00	A
576-502-08-00	0.00	1.00	12.00	A
576-502-09-00	0.00	1.00	12.00	A
576-502-10-00	0.00	1.00	12.00	A
576-502-11-00	0.00	1.00	12.00	A
576-502-12-00	0.00	1.00	12.00	A
576-502-13-00	0.00	1.00	12.00	A
576-502-14-00	0.00	1.00	12.00	A
576-502-15-00	0.00	1.00	12.00	A
576-503-01-00	0.00	1.00	12.00	A
576-503-02-00	0.00	1.00	12.00	A
576-503-03-00	0.00	1.00	12.00	A
576-503-04-00	0.00	1.00	12.00	A
576-503-05-00	0.00	1.00	12.00	A
576-503-06-00	0.00	1.00	12.00	A
576-503-07-00	0.00	1.00	12.00	A
576-523-04-00	0.00	0.00	0.00	B
576-523-05-00	1.70	0.00	0.00	B
576-523-06-00	6.30	0.00	0.00	B
576-531-01-00	0.00	1.00	12.00	A
576-531-02-00	0.00	1.00	12.00	A
576-531-03-00	0.00	1.00	12.00	A

ATTACHMENT B

Parcel Number	Acres	Ben Units	Fees	Lighting Zone
576-531-04-00	0.00	1.00	12.00	A
576-531-05-00	0.00	1.00	12.00	A
576-531-06-00	0.00	1.00	12.00	A
576-532-01-00	0.00	1.00	12.00	A
576-532-02-00	0.00	1.00	12.00	A
576-532-03-00	0.00	1.00	12.00	A
576-532-04-00	0.00	1.00	12.00	A
576-532-05-00	0.00	2.00	24.00	A
576-532-06-00	0.00	1.00	12.00	A
576-532-07-00	0.00	1.00	12.00	A
576-532-08-00	0.00	1.00	12.00	A
576-532-09-00	0.00	1.00	12.00	A
576-532-12-00	0.00	1.00	12.00	A
576-532-13-00	0.00	1.00	12.00	A
576-533-01-00	0.00	1.00	12.00	A
576-533-04-00	0.00	1.00	12.00	A
576-533-06-00	0.00	1.00	12.00	A
576-533-09-00	0.00	1.00	12.00	A
576-533-10-00	0.00	1.00	12.00	A
576-533-11-00	0.00	1.00	12.00	A
576-533-12-00	0.00	1.00	12.00	A
576-533-13-00	0.00	1.00	12.00	A
576-533-14-00	0.00	0.00	0.00	B
576-533-15-00	0.00	1.00	12.00	A
576-533-16-00	0.00	1.00	12.00	A
576-541-01-00	0.00	1.00	12.00	A
576-541-02-00	0.00	1.00	12.00	A
576-541-03-00	0.00	1.00	12.00	A
576-541-04-00	0.00	1.00	12.00	A
576-541-05-00	0.00	1.00	12.00	A
576-541-06-00	0.00	1.00	12.00	A
576-541-07-00	0.00	1.00	12.00	A
576-541-08-00	0.00	1.00	12.00	A
576-541-11-00	0.00	1.00	12.00	A
576-541-12-00	0.00	1.00	12.00	A
576-541-13-00	0.00	1.00	12.00	A
576-541-14-00	0.00	1.00	12.00	A
576-541-15-00	0.00	1.00	12.00	A
576-541-16-00	0.00	1.00	12.00	A
576-541-17-00	0.00	1.00	12.00	A

ATTACHMENT B

Parcel Number	Acres	Ben Units	Fees	Lighting Zone
576-541-18-00	0.00	1.00	12.00	A
576-541-19-00	0.00	1.00	12.00	A
576-541-20-00	0.00	1.00	12.00	A
576-541-21-00	0.00	1.00	12.00	A
576-541-22-00	0.00	1.00	12.00	A
576-541-23-00	0.00	1.00	12.00	A
576-541-24-00	0.00	1.00	12.00	A
576-541-26-00	0.00	1.00	12.00	A
576-541-27-00	0.00	1.00	12.00	A
576-542-01-00	0.00	1.00	12.00	A
576-542-02-00	0.00	1.00	12.00	A
576-542-03-00	0.00	1.00	12.00	A
576-542-04-00	0.00	1.00	12.00	A
576-542-05-00	0.00	1.00	12.00	A
576-542-06-00	0.00	1.00	12.00	A
576-550-03-00	0.00	1.00	12.00	A
576-550-04-00	0.00	1.00	12.00	A
576-550-05-00	0.00	1.00	12.00	A
576-550-06-00	0.00	1.00	12.00	A
576-550-07-00	0.00	1.00	12.00	A
576-550-08-00	0.00	1.00	12.00	A
576-550-09-00	0.00	1.00	12.00	A
576-550-10-00	0.00	1.00	12.00	A
576-550-11-00	0.00	1.00	12.00	A
576-550-12-00	0.00	1.00	12.00	A
576-550-13-00	0.00	1.00	12.00	A
576-550-14-00	0.00	1.00	12.00	A
576-550-15-00	0.00	1.00	12.00	A
576-550-16-00	0.00	1.00	12.00	A
576-550-17-00	0.00	1.00	12.00	A
576-550-18-00	0.00	1.00	12.00	A
576-550-19-00	0.00	0.00	0.00	B
576-550-20-00	0.00	0.00	0.00	B
576-550-21-00	0.00	1.00	12.00	A
576-550-22-00	0.00	1.00	12.00	A
576-550-23-00	0.00	1.00	12.00	A
576-550-24-00	0.00	1.00	12.00	A
576-550-25-00	0.00	1.00	12.00	A
576-550-26-00	0.00	1.00	12.00	A
576-550-27-00	0.00	1.00	12.00	A

ATTACHMENT B

Parcel Number	Acres	Ben Units	Fees	Lighting Zone
576-550-28-00	0.00	1.00	12.00	A
576-550-29-00	0.00	1.00	12.00	A
576-550-30-00	0.00	1.00	12.00	A
576-550-31-00	0.00	1.00	12.00	A
576-550-32-00	0.00	1.00	12.00	A
576-550-33-00	0.00	1.00	12.00	A
576-550-34-00	0.00	1.00	12.00	A
576-550-35-00	0.00	1.00	12.00	A
576-550-36-00	0.00	1.00	12.00	A
576-550-37-00	0.00	1.00	12.00	A
576-550-38-00	0.00	1.00	12.00	A
576-550-39-00	0.00	1.00	12.00	A
576-550-40-00	0.00	1.00	12.00	A
576-550-41-00	0.00	1.00	12.00	A
576-550-42-00	0.00	1.00	12.00	A
576-550-43-00	0.00	1.00	12.00	A
576-550-44-00	0.00	0.00	0.00	B
576-550-45-00	0.00	1.00	12.00	A
576-550-46-00	0.00	1.00	12.00	A
576-550-47-00	0.00	1.00	12.00	A
576-550-48-00	0.00	1.00	12.00	A
576-550-49-00	0.00	1.00	12.00	A
576-550-50-00	0.00	1.00	12.00	A
576-550-51-00	0.00	1.00	12.00	A
576-550-52-00	0.00	1.00	12.00	A
576-550-53-00	0.00	1.00	12.00	A
576-550-54-00	0.00	1.00	12.00	A
576-550-55-00	0.00	1.00	12.00	A
576-550-56-00	0.00	1.00	12.00	A
576-550-57-00	0.00	1.00	12.00	A
576-550-58-00	0.00	1.00	12.00	A
576-550-59-00	0.00	0.00	0.00	B
576-550-60-00	0.00	1.00	12.00	A
576-550-61-00	0.00	1.00	12.00	A
576-550-62-00	0.00	1.00	12.00	A
576-550-63-00	0.00	1.00	12.00	A
576-550-64-00	0.00	1.00	12.00	A
576-550-65-00	0.00	0.00	0.00	B
576-550-66-00	0.00	1.00	12.00	A
576-550-67-00	0.00	1.00	12.00	A

ATTACHMENT B

Parcel Number	Acres	Ben Units	Fees	Lighting Zone
576-550-68-00	0.00	1.00	12.00	A
576-550-69-00	0.00	1.00	12.00	A
576-550-70-00	0.00	1.00	12.00	A
576-550-71-00	0.00	1.00	12.00	A
576-550-72-00	0.00	1.00	12.00	A
576-550-73-00	0.00	1.00	12.00	A
576-550-74-00	0.00	1.00	12.00	A
576-550-75-00	0.00	1.00	12.00	A
576-550-76-00	0.00	1.00	12.00	A
576-550-77-00	0.00	1.00	12.00	A
576-550-78-00	0.00	1.00	12.00	A
576-550-79-00	0.00	1.00	12.00	A
576-550-80-00	0.00	1.00	12.00	A
576-550-81-00	0.00	0.00	0.00	B
576-550-82-00	0.00	0.00	0.00	B
576-561-01-00	0.00	1.00	12.00	A
576-561-02-00	0.00	1.00	12.00	A
576-561-03-00	0.00	1.00	12.00	A
576-561-04-00	0.00	1.00	12.00	A
576-561-05-00	0.00	1.00	12.00	A
576-561-06-00	0.00	1.00	12.00	A
576-561-07-00	0.00	1.00	12.00	A
576-561-08-00	0.00	1.00	12.00	A
576-561-09-00	0.00	1.00	12.00	A
576-561-10-00	0.00	1.00	12.00	A
576-561-11-00	0.00	1.00	12.00	A
576-561-12-00	0.00	1.00	12.00	A
576-562-01-00	0.00	1.00	12.00	A
576-562-02-00	0.00	1.00	12.00	A
576-562-03-00	0.00	1.00	12.00	A
576-562-04-00	0.00	1.00	12.00	A
576-562-05-00	0.00	1.00	12.00	A
576-562-06-00	0.00	1.00	12.00	A
576-562-07-00	0.00	1.00	12.00	A
576-562-08-00	0.00	1.00	12.00	A
576-562-09-00	0.00	1.00	12.00	A
576-562-10-00	0.00	1.00	12.00	A
576-562-11-00	0.00	1.00	12.00	A
576-562-12-00	0.00	1.00	12.00	A
576-562-13-00	0.00	1.00	12.00	A

ATTACHMENT B

Parcel Number	Acres	Ben Units	Fees	Lighting Zone
576-562-14-00	0.00	1.00	12.00	A
576-563-01-00	0.00	1.00	12.00	A
576-563-02-00	0.00	1.00	12.00	A
576-563-03-00	0.00	1.00	12.00	A
576-563-04-00	0.00	1.00	12.00	A
576-563-05-00	0.00	1.00	12.00	A
576-563-06-00	0.00	1.00	12.00	A
576-563-07-00	0.00	1.00	12.00	A
576-600-01-00	0.00	1.00	12.00	A
576-600-02-00	0.00	1.00	12.00	A
576-600-04-00	0.00	1.00	12.00	A
576-600-05-00	0.00	1.00	12.00	A
576-600-06-00	0.00	1.00	12.00	A
576-600-08-00	0.00	1.00	12.00	A
576-600-09-00	0.00	1.00	12.00	A
576-600-10-00	0.00	1.00	12.00	A
576-600-11-00	0.00	1.00	12.00	A
576-600-12-00	0.00	1.00	12.00	A
576-600-13-00	0.00	1.00	12.00	A
576-600-14-00	0.00	0.00	0.00	B
576-600-15-00	0.00	0.00	0.00	B
576-600-16-00	0.00	1.00	12.00	A
576-600-17-00	0.00	2.00	24.00	A
576-600-19-00	0.00	1.00	12.00	A
576-600-20-00	0.00	1.00	12.00	A
576-600-21-00	0.00	1.00	12.00	A
576-600-22-00	0.00	1.00	12.00	A
576-600-23-00	0.00	1.00	12.00	A
576-611-01-00	0.00	1.00	12.00	A
576-611-02-00	0.00	1.00	12.00	A
576-611-03-00	0.00	1.00	12.00	A
576-611-04-00	0.00	1.00	12.00	A
576-611-05-00	0.00	1.00	12.00	A
576-611-06-00	0.00	1.00	12.00	A
576-611-07-00	0.00	1.00	12.00	A
576-611-08-00	0.00	1.00	12.00	A
576-611-09-00	0.00	1.00	12.00	A
576-611-10-00	0.00	1.00	12.00	A
576-611-11-00	0.00	1.00	12.00	A
576-611-12-00	0.00	1.00	12.00	A

ATTACHMENT B

Parcel Number	Acres	Ben Units	Fees	Lighting Zone
576-611-13-00	0.00	1.00	12.00	A
576-611-14-00	0.00	1.00	12.00	A
576-612-01-00	0.00	1.00	12.00	A
576-612-02-00	0.00	1.00	12.00	A
576-612-03-00	0.00	1.00	12.00	A
576-612-04-00	0.00	1.00	12.00	A
576-612-05-00	0.00	1.00	12.00	A
576-612-06-00	0.00	1.00	12.00	A
576-612-07-00	0.00	1.00	12.00	A
576-612-08-00	0.00	1.00	12.00	A
576-612-09-00	0.00	1.00	12.00	A
576-612-10-00	0.00	1.00	12.00	A
576-612-11-00	0.00	1.00	12.00	A
576-621-01-00	0.00	1.00	12.00	A
576-621-02-00	0.00	1.00	12.00	A
576-621-03-00	0.00	1.00	12.00	A
576-621-04-00	0.00	1.00	12.00	A
576-621-05-00	0.00	1.00	12.00	A
576-621-06-00	0.00	1.00	12.00	A
576-621-07-00	0.00	1.00	12.00	A
576-621-08-00	0.00	1.00	12.00	A
576-621-09-00	0.00	1.00	12.00	A
576-621-10-00	0.00	1.00	12.00	A
576-621-11-00	0.00	1.00	12.00	A
576-621-12-00	0.00	1.00	12.00	A
576-622-01-00	0.00	1.00	12.00	A
576-622-02-00	0.00	1.00	12.00	A
576-622-03-00	0.00	1.00	12.00	A
576-622-04-00	0.00	1.00	12.00	A
576-622-05-00	0.00	1.00	12.00	A
576-622-06-00	0.00	1.00	12.00	A
576-622-07-00	0.00	1.00	12.00	A
576-623-01-00	0.00	1.00	12.00	A
576-623-02-00	0.00	1.00	12.00	A
576-623-03-00	0.00	1.00	12.00	A
576-623-04-00	0.00	1.00	12.00	A
576-624-01-00	0.00	1.00	12.00	A
576-624-02-00	0.00	1.00	12.00	A
576-624-03-00	0.00	1.00	12.00	A
576-624-04-00	0.00	1.00	12.00	A

ATTACHMENT B

Parcel Number	Acres	Ben Units	Fees	Lighting Zone
576-624-05-00	0.00	1.00	12.00	A
576-631-01-00	0.00	1.00	12.00	A
576-631-02-00	0.00	1.00	12.00	A
576-631-03-00	0.00	1.00	12.00	A
576-631-04-00	0.00	1.00	12.00	A
576-631-05-00	0.00	1.00	12.00	A
576-631-06-00	0.00	1.00	12.00	A
576-632-01-00	0.00	1.00	12.00	A
576-632-02-00	0.00	1.00	12.00	A
576-632-03-00	0.00	1.00	12.00	A
576-632-04-00	0.00	1.00	12.00	A
576-632-05-00	0.00	1.00	12.00	A
576-632-06-00	0.00	1.00	12.00	A
576-632-07-00	0.00	1.00	12.00	A
576-632-08-00	0.00	1.00	12.00	A
576-632-09-00	0.00	1.00	12.00	A
576-632-10-00	0.00	1.00	12.00	A
576-632-11-00	0.00	1.00	12.00	A
576-632-12-00	0.00	1.00	12.00	A
576-632-13-00	0.00	0.00	0.00	B
576-750-01-00	0.00	1.00	12.00	A
576-750-02-00	0.00	1.00	12.00	A
576-750-03-00	0.00	1.00	12.00	A
576-750-04-00	0.00	1.00	12.00	A
576-750-05-00	0.00	1.00	12.00	A
576-750-06-00	0.00	1.00	12.00	A
576-750-07-00	0.00	1.00	12.00	A
576-750-08-00	0.00	1.00	12.00	A
576-750-09-00	0.00	1.00	12.00	A
576-750-10-00	0.00	1.00	12.00	A
576-750-11-00	0.00	1.00	12.00	A
576-750-12-00	0.00	1.00	12.00	A
576-750-13-00	0.00	1.00	12.00	A
576-750-14-00	0.00	1.00	12.00	A
576-750-15-00	0.00	1.00	12.00	A
576-750-16-00	0.00	1.00	12.00	A
576-750-17-00	0.00	1.00	12.00	A
576-750-18-00	0.00	1.00	12.00	A
576-750-19-00	0.00	1.00	12.00	A
576-750-20-00	0.00	1.00	12.00	A

ATTACHMENT B

Parcel Number	Acres	Ben Units	Fees	Lighting Zone
576-750-21-00	0.00	1.00	12.00	A
576-750-22-00	0.00	1.00	12.00	A
576-750-23-00	0.00	1.00	12.00	A
576-750-24-00	0.00	1.00	12.00	A
576-750-25-00	0.00	1.00	12.00	A
576-750-26-00	0.00	1.00	12.00	A
576-750-27-00	0.00	1.00	12.00	A
576-750-28-00	0.00	1.00	12.00	A
576-750-29-00	0.00	1.00	12.00	A
576-750-30-00	0.00	1.00	12.00	A
576-760-01-00	0.00	1.00	12.00	A
576-760-02-00	0.00	1.00	12.00	A
576-760-03-00	0.00	1.00	12.00	A
576-760-04-00	0.00	1.00	12.00	A
576-760-05-00	0.00	1.00	12.00	A
576-760-06-00	0.00	1.00	12.00	A
576-760-07-00	0.00	1.00	12.00	A
576-760-08-00	0.00	1.00	12.00	A
576-760-09-00	0.00	1.00	12.00	A
576-760-10-00	0.00	1.00	12.00	A
576-760-11-00	0.00	1.00	12.00	A
576-760-12-00	0.00	1.00	12.00	A
576-760-13-00	0.00	1.00	12.00	A
576-760-14-00	0.00	1.00	12.00	A
576-760-15-00	0.00	1.00	12.00	A
576-760-16-00	0.00	1.00	12.00	A
576-760-17-00	0.00	1.00	12.00	A
576-760-18-00	0.00	1.00	12.00	A
576-760-19-00	0.00	1.00	12.00	A
576-760-20-00	0.00	1.00	12.00	A
576-760-21-00	0.00	1.00	12.00	A
576-760-22-00	0.00	1.00	12.00	A
576-760-23-00	0.00	1.00	12.00	A
576-760-24-00	0.00	1.00	12.00	A
576-760-25-00	0.00	1.00	12.00	A
576-760-26-00	0.00	1.00	12.00	A
576-760-27-00	0.00	1.00	12.00	A
576-760-28-00	0.00	1.00	12.00	A
576-760-29-00	0.00	1.00	12.00	A
576-760-30-00	0.00	1.00	12.00	A

ATTACHMENT B

Parcel Number	Acres	Ben Units	Fees	Lighting Zone
576-760-31-00	0.00	1.00	12.00	A
576-760-32-00	0.00	1.00	12.00	A
576-760-33-00	0.00	1.00	12.00	A
576-760-34-00	0.00	1.00	12.00	A
576-760-35-00	0.00	1.00	12.00	A
576-760-36-00	0.00	1.00	12.00	A
576-760-37-00	0.00	1.00	12.00	A
576-760-38-00	0.00	1.00	12.00	A
576-760-39-00	0.00	1.00	12.00	A
576-760-40-00	0.00	1.00	12.00	A
577-011-01-00	0.00	1.00	12.00	A
577-011-02-00	0.00	1.00	12.00	A
577-011-03-00	0.00	1.00	12.00	A
577-011-04-00	0.00	1.00	12.00	A
577-011-05-00	0.00	1.00	12.00	A
577-011-06-00	0.00	1.00	12.00	A
577-011-07-00	0.00	1.20	14.40	A
577-011-08-00	0.00	1.00	12.00	A
577-011-09-00	0.00	1.00	12.00	A
577-011-10-00	0.00	2.00	24.00	A
577-011-11-00	0.00	1.00	12.00	A
577-011-12-00	0.00	1.00	12.00	A
577-011-13-00	0.00	1.00	12.00	A
577-011-14-00	0.00	1.00	12.00	A
577-011-15-00	0.00	1.00	12.00	A
577-011-16-00	0.00	1.00	12.00	A
577-012-01-00	0.00	1.00	12.00	A
577-012-02-00	0.00	2.00	24.00	A
577-012-03-00	0.00	1.00	12.00	A
577-012-04-00	0.00	1.00	12.00	A
577-012-05-00	0.00	1.00	12.00	A
577-012-06-00	0.00	1.00	12.00	A
577-012-07-00	0.00	2.00	24.00	A
577-012-08-00	0.00	1.00	12.00	A
577-012-09-00	0.00	1.00	12.00	A
577-012-10-00	0.00	1.00	12.00	A
577-012-11-00	0.00	1.00	12.00	A
577-012-12-00	0.00	1.00	12.00	A
577-012-13-00	0.00	1.00	12.00	A
577-012-14-00	0.00	1.00	12.00	A

ATTACHMENT B

Parcel Number	Acres	Ben Units	Fees	Lighting Zone
577-012-15-00	0.00	1.00	12.00	A
577-012-16-00	0.00	1.00	12.00	A
577-012-17-00	0.00	1.00	12.00	A
577-012-18-00	0.00	1.00	12.00	A
577-012-19-00	0.00	1.00	12.00	A
577-012-20-00	0.00	1.00	12.00	A
577-012-21-00	0.00	1.00	12.00	A
577-012-22-00	0.00	1.00	12.00	A
577-012-23-00	0.00	1.00	12.00	A
577-012-24-00	0.00	1.00	12.00	A
577-012-25-00	0.00	1.00	12.00	A
577-012-26-00	0.00	1.00	12.00	A
577-012-27-00	0.00	1.00	12.00	A
577-012-28-00	0.00	1.00	12.00	A
577-012-29-00	0.00	1.00	12.00	A
577-012-30-00	0.00	1.00	12.00	A
577-012-31-00	0.00	1.00	12.00	A
577-012-32-00	0.00	1.00	12.00	A
577-012-33-00	0.00	1.00	12.00	A
577-012-34-00	0.00	1.00	12.00	A
577-012-35-00	0.00	1.00	12.00	A
577-021-01-00	0.00	1.00	12.00	A
577-021-02-00	0.00	1.00	12.00	A
577-021-03-00	0.00	1.00	12.00	A
577-021-04-00	0.00	1.00	12.00	A
577-021-05-00	0.00	1.20	14.40	A
577-021-06-00	0.00	1.00	12.00	A
577-021-07-00	0.00	1.00	12.00	A
577-021-08-00	0.00	1.00	12.00	A
577-021-09-00	0.00	1.00	12.00	A
577-021-10-00	0.00	2.00	24.00	A
577-021-11-00	0.00	1.00	12.00	A
577-021-12-00	0.00	1.00	12.00	A
577-021-13-00	0.00	1.00	12.00	A
577-021-14-00	0.00	1.00	12.00	A
577-021-15-00	0.00	1.00	12.00	A
577-021-16-00	0.00	1.00	12.00	A
577-021-17-00	0.00	2.00	24.00	A
577-021-18-00	0.00	1.00	12.00	A
577-021-19-00	0.00	1.00	12.00	A

ATTACHMENT B

Parcel Number	Acres	Ben Units	Fees	Lighting Zone
577-021-20-00	0.00	1.00	12.00	A
577-021-21-00	0.00	1.00	12.00	A
577-021-22-00	0.00	1.00	12.00	A
577-021-23-00	0.00	1.00	12.00	A
577-021-24-00	0.00	1.00	12.00	A
577-021-25-00	0.00	1.00	12.00	A
577-021-26-00	0.00	1.00	12.00	A
577-021-27-00	0.00	1.00	12.00	A
577-022-01-00	0.00	1.00	12.00	A
577-022-02-00	0.00	1.00	12.00	A
577-022-03-00	0.00	1.00	12.00	A
577-022-04-00	0.00	1.20	14.40	A
577-022-05-00	0.00	1.00	12.00	A
577-023-01-00	0.00	1.00	12.00	A
577-023-02-00	0.00	1.00	12.00	A
577-023-03-00	0.00	1.00	12.00	A
577-023-04-00	0.00	1.00	12.00	A
577-023-05-00	0.00	1.00	12.00	A
577-023-06-00	0.00	1.00	12.00	A
577-023-07-00	0.00	1.00	12.00	A
577-023-08-00	0.00	1.00	12.00	A
577-023-09-00	0.00	1.00	12.00	A
577-023-10-00	0.00	1.00	12.00	A
577-023-11-00	0.00	1.00	12.00	A
577-023-12-00	0.00	1.00	12.00	A
577-030-01-00	0.00	1.00	12.00	A
577-030-02-00	0.00	1.00	12.00	A
577-030-03-00	0.00	1.00	12.00	A
577-030-04-00	0.00	1.00	12.00	A
577-030-05-00	0.00	1.00	12.00	A
577-030-06-00	0.00	1.00	12.00	A
577-030-07-00	0.00	1.00	12.00	A
577-030-08-00	0.00	1.00	12.00	A
577-030-09-00	0.00	1.00	12.00	A
577-030-10-00	0.00	1.00	12.00	A
577-030-11-00	0.00	1.00	12.00	A
577-030-12-00	0.00	1.00	12.00	A
577-030-13-00	0.00	1.00	12.00	A
577-030-14-00	0.00	1.00	12.00	A
577-030-15-00	0.00	1.00	12.00	A

ATTACHMENT B

Parcel Number	Acres	Ben Units	Fees	Lighting Zone
577-030-16-00	0.00	1.00	12.00	A
577-030-17-00	0.00	1.00	12.00	A
577-030-18-00	0.00	1.00	12.00	A
577-030-19-00	0.00	1.00	12.00	A
577-030-20-00	0.00	1.00	12.00	A
577-030-21-00	0.00	1.00	12.00	A
577-040-01-00	0.00	1.20	14.40	A
577-040-09-00	0.00	1.00	12.00	A
577-040-10-00	0.00	1.00	12.00	A
577-040-11-00	0.00	1.00	12.00	A
577-040-12-00	0.00	1.00	12.00	A
577-040-13-00	0.00	1.00	12.00	A
577-040-14-00	0.00	1.00	12.00	A
577-040-15-00	0.00	1.00	12.00	A
577-040-16-00	0.00	1.00	12.00	A
577-040-17-00	0.00	1.00	12.00	A
577-040-18-00	0.00	1.00	12.00	A
577-040-19-00	0.00	2.00	24.00	A
577-040-20-00	0.00	1.00	12.00	A
577-040-21-00	0.00	1.20	14.40	A
577-050-05-00	0.00	1.20	14.40	A
577-050-37-00	1.91	1.91	22.92	A
577-050-38-00	0.00	1.00	12.00	A
577-050-39-00	0.00	1.00	12.00	A
577-050-40-00	1.86	11.16	133.92	A
577-050-41-00	2.87	17.22	206.64	A
577-060-03-00	0.67	1.00	12.00	A
577-060-04-00	0.00	1.00	12.00	A
577-060-09-00	0.00	1.00	12.00	A
577-060-12-00	0.00	1.00	12.00	A
577-060-16-00	0.00	1.15	13.82	A
577-060-18-00	0.00	1.00	12.00	A
577-060-19-00	0.00	1.00	12.00	A
577-060-23-00	0.50	1.00	12.00	A
577-060-24-00	0.00	1.00	12.00	A
577-060-25-00	0.00	1.00	12.00	A
577-060-26-00	0.00	1.00	12.00	A
577-060-27-00	0.00	1.00	12.00	A
577-060-28-00	0.00	1.00	12.00	A
577-060-29-00	0.00	1.00	12.00	A

ATTACHMENT B

Parcel Number	Acres	Ben Units	Fees	Lighting Zone
577-060-30-00	0.00	1.00	12.00	A
577-060-31-00	0.00	1.20	14.40	A
577-060-32-00	0.00	1.00	12.00	A
577-060-33-00	0.00	1.00	12.00	A
577-060-34-00	0.00	1.00	12.00	A
577-060-35-00	0.00	1.00	12.00	A
577-060-36-00	0.00	1.00	12.00	A
577-060-37-00	0.00	1.00	12.00	A
577-060-38-00	0.00	1.00	12.00	A
577-060-39-00	0.00	1.00	12.00	A
577-071-01-00	0.00	2.00	24.00	A
577-071-02-00	0.00	1.00	12.00	A
577-071-03-00	0.00	1.00	12.00	A
577-071-04-00	0.00	1.00	12.00	A
577-071-05-00	0.00	1.00	12.00	A
577-071-06-00	0.00	1.00	12.00	A
577-071-07-00	0.00	1.00	12.00	A
577-071-08-00	0.00	1.00	12.00	A
577-071-09-00	0.00	1.00	12.00	A
577-071-10-00	0.00	1.00	12.00	A
577-071-11-00	0.00	1.00	12.00	A
577-071-12-00	0.00	1.00	12.00	A
577-071-13-00	0.00	1.00	12.00	A
577-071-14-00	0.00	1.00	12.00	A
577-071-15-00	0.00	1.00	12.00	A
577-071-16-00	0.00	1.00	12.00	A
577-071-17-00	0.00	1.00	12.00	A
577-071-18-00	0.00	1.00	12.00	A
577-071-19-00	0.00	1.00	12.00	A
577-071-20-00	0.00	1.00	12.00	A
577-071-21-00	0.00	1.00	12.00	A
577-071-22-00	0.00	1.00	12.00	A
577-071-23-00	0.00	1.00	12.00	A
577-071-25-00	0.00	2.00	24.00	A
577-072-01-00	0.00	1.00	12.00	A
577-072-02-00	0.00	1.00	12.00	A
577-072-03-00	0.00	1.00	12.00	A
577-072-04-00	0.00	1.00	12.00	A
577-072-05-00	0.00	1.00	12.00	A
577-072-06-00	0.00	1.00	12.00	A

ATTACHMENT B

Parcel Number	Acres	Ben Units	Fees	Lighting Zone
577-072-07-00	0.00	1.00	12.00	A
577-072-08-00	0.00	1.00	12.00	A
577-072-09-00	0.00	1.00	12.00	A
577-080-04-00	0.00	1.00	12.00	A
577-080-05-00	0.00	1.00	12.00	A
577-080-06-00	0.00	1.00	12.00	A
577-080-07-00	0.00	1.00	12.00	A
577-080-08-00	0.00	1.00	12.00	A
577-080-09-00	0.00	1.00	12.00	A
577-080-13-00	0.00	1.00	12.00	A
577-080-14-00	0.00	1.00	12.00	A
577-080-15-00	0.00	1.00	12.00	A
577-080-17-00	0.00	1.00	12.00	A
577-080-18-00	0.00	1.20	14.40	A
577-080-20-00	0.59	3.54	42.48	A
577-080-21-00	0.00	1.00	12.00	A
577-080-22-00	0.00	1.00	12.00	A
577-080-23-00	0.00	14.40	172.80	A
577-091-01-00	0.00	2.00	24.00	A
577-091-02-00	0.00	1.00	12.00	A
577-091-03-00	0.00	2.00	24.00	A
577-091-04-00	0.00	1.00	12.00	A
577-091-05-00	0.00	1.20	14.40	A
577-091-06-00	0.00	1.00	12.00	A
577-091-07-00	0.00	1.00	12.00	A
577-091-08-00	0.00	1.00	12.00	A
577-091-09-00	0.00	1.20	14.40	A
577-091-10-00	0.00	1.20	14.40	A
577-091-11-00	0.00	1.00	12.00	A
577-091-12-00	0.00	1.20	14.40	A
577-091-13-00	0.00	1.00	12.00	A
577-091-14-00	0.00	1.00	12.00	A
577-091-15-00	0.00	1.00	12.00	A
577-091-16-00	0.00	1.00	12.00	A
577-091-17-00	0.00	1.00	12.00	A
577-091-18-00	0.00	1.00	12.00	A
577-091-19-00	0.00	1.00	12.00	A
577-091-20-00	0.00	1.00	12.00	A
577-091-21-00	0.00	1.00	12.00	A
577-091-22-00	0.00	1.00	12.00	A

ATTACHMENT B

Parcel Number	Acres	Ben Units	Fees	Lighting Zone
577-091-23-00	0.00	1.00	12.00	A
577-091-24-00	0.00	1.00	12.00	A
577-091-25-00	0.00	1.00	12.00	A
577-091-26-00	0.00	1.00	12.00	A
577-092-01-00	0.00	1.00	12.00	A
577-092-02-00	0.00	1.20	14.40	A
577-092-03-00	0.00	1.00	12.00	A
577-092-04-00	0.00	1.00	12.00	A
577-092-05-00	0.00	1.00	12.00	A
577-092-06-00	0.00	1.20	14.40	A
577-092-07-00	0.00	1.00	12.00	A
577-092-08-00	0.00	1.00	12.00	A
577-092-09-00	0.00	1.20	14.40	A
577-092-10-00	0.00	1.00	12.00	A
577-092-11-00	0.00	1.00	12.00	A
577-092-12-00	0.00	1.00	12.00	A
577-092-13-00	0.00	1.00	12.00	A
577-092-14-00	0.00	1.00	12.00	A
577-092-15-00	0.00	1.00	12.00	A
577-092-16-00	0.00	1.00	12.00	A
577-092-17-00	0.00	1.00	12.00	A
577-092-18-00	0.00	1.00	12.00	A
577-092-19-00	0.00	1.00	12.00	A
577-092-20-00	0.00	1.00	12.00	A
577-092-21-00	0.00	1.00	12.00	A
577-092-22-00	0.00	1.00	12.00	A
577-092-27-00	0.00	1.00	12.00	A
577-092-29-00	0.00	1.00	12.00	A
577-100-01-00	0.00	1.00	12.00	A
577-100-02-00	0.00	1.00	12.00	A
577-100-03-00	0.00	1.00	12.00	A
577-100-04-00	0.00	1.00	12.00	A
577-100-05-00	0.00	1.00	12.00	A
577-100-06-00	0.00	1.00	12.00	A
577-100-07-00	0.00	1.00	12.00	A
577-100-08-00	0.00	1.00	12.00	A
577-100-09-00	0.00	1.00	12.00	A
577-100-10-00	0.00	1.00	12.00	A
577-100-11-00	0.00	1.00	12.00	A
577-100-12-00	0.00	1.00	12.00	A

ATTACHMENT B

Parcel Number	Acres	Ben Units	Fees	Lighting Zone
577-100-13-00	0.00	1.00	12.00	A
577-100-14-00	0.00	1.00	12.00	A
577-100-15-00	0.00	1.20	14.40	A
577-100-16-00	0.00	1.00	12.00	A
577-100-17-00	0.00	1.80	21.60	A
577-100-18-00	0.00	1.00	12.00	A
577-100-19-00	0.00	1.00	12.00	A
577-100-20-00	0.00	1.20	14.40	A
577-100-21-00	0.00	1.00	12.00	A
577-100-22-00	0.00	1.00	12.00	A
577-100-23-00	0.00	1.00	12.00	A
577-100-24-00	0.00	1.00	12.00	A
577-100-25-00	0.00	1.00	12.00	A
577-110-02-00	0.00	1.00	12.00	A
577-110-03-00	0.00	1.00	12.00	A
577-110-04-00	0.00	2.00	24.00	A
577-110-05-00	0.00	1.20	14.40	A
577-110-06-00	0.00	1.00	12.00	A
577-110-07-00	0.00	1.00	12.00	A
577-110-08-00	0.00	1.00	12.00	A
577-110-09-00	0.00	1.00	12.00	A
577-110-10-00	0.00	1.00	12.00	A
577-110-11-00	0.00	1.00	12.00	A
577-110-12-00	0.00	1.00	12.00	A
577-110-13-00	0.00	1.00	12.00	A
577-110-14-00	0.00	1.00	12.00	A
577-110-15-00	0.00	1.00	12.00	A
577-110-16-00	0.00	1.00	12.00	A
577-110-17-00	0.00	1.00	12.00	A
577-110-19-00	0.00	1.00	12.00	A
577-110-21-00	0.00	0.00	0.00	B
577-110-22-00	0.00	1.00	12.00	A
577-120-01-00	0.00	0.26	3.12	A
577-120-11-00	0.00	2.00	24.00	A
577-120-12-00	0.00	1.20	14.40	A
577-120-13-00	0.00	1.00	12.00	A
577-120-15-00	0.00	1.00	12.00	A
577-120-17-00	0.00	1.00	12.00	A
577-120-19-00	0.00	2.04	24.48	A
577-120-21-00	0.00	1.20	14.40	A

ATTACHMENT B

Parcel Number	Acres	Ben Units	Fees	Lighting Zone
577-120-23-00	0.00	1.00	12.00	A
577-120-26-00	0.00	4.84	58.02	A
577-120-27-00	0.00	4.84	58.02	A
577-130-01-00	0.00	2.00	24.00	A
577-130-03-00	0.00	0.00	0.00	B
577-130-11-00	0.00	1.00	12.00	A
577-130-12-00	0.00	1.00	12.00	A
577-130-13-00	0.00	2.00	24.00	A
577-130-14-00	0.00	0.00	0.00	B
577-130-15-00	0.00	1.00	12.00	A
577-130-16-00	0.00	1.00	12.00	A
577-130-17-00	0.00	1.00	12.00	A
577-130-18-00	0.00	1.00	12.00	A
577-130-19-00	0.00	1.00	12.00	A
577-130-20-00	0.00	1.00	12.00	A
577-130-21-00	0.00	2.00	24.00	A
577-130-22-00	0.00	1.00	12.00	A
577-130-23-00	0.00	1.20	14.40	A
577-130-24-00	0.00	1.00	12.00	A
577-130-25-00	0.00	1.00	12.00	A
577-130-26-00	0.00	1.00	12.00	A
577-141-01-00	0.00	1.20	14.40	A
577-141-03-00	0.74	1.00	12.00	A
577-141-04-00	0.80	1.00	12.00	A
577-141-06-00	0.89	0.00	0.00	B
577-141-07-00	0.00	1.20	14.40	A
577-141-10-00	0.76	1.00	12.00	A
577-141-11-00	0.00	1.00	12.00	A
577-141-12-00	0.00	1.00	12.00	A
577-141-13-00	0.00	1.00	12.00	A
577-141-15-00	0.73	0.00	0.00	B
577-141-18-00	0.00	1.00	12.00	A
577-141-19-00	0.00	1.00	12.00	A
577-141-20-00	0.00	1.00	12.00	A
577-141-24-00	0.00	2.00	24.00	A
577-141-25-00	0.00	1.00	12.00	A
577-141-26-00	0.00	1.00	12.00	A
577-141-27-00	0.00	1.00	12.00	A
577-141-31-00	0.00	1.00	12.00	A
577-141-32-00	0.00	1.00	12.00	A

ATTACHMENT B

Parcel Number	Acres	Ben Units	Fees	Lighting Zone
577-141-33-00	0.00	1.00	12.00	A
577-141-34-00	0.00	1.00	12.00	A
577-141-35-00	0.00	1.00	12.00	A
577-141-36-00	0.00	1.00	12.00	A
577-141-37-00	0.00	1.00	12.00	A
577-141-38-00	0.00	1.00	12.00	A
577-141-39-00	0.00	1.00	12.00	A
577-141-40-00	0.00	1.00	12.00	A
577-141-41-00	0.00	1.00	12.00	A
577-141-42-00	0.00	1.00	12.00	A
577-141-43-00	0.00	1.00	12.00	A
577-141-44-00	0.00	1.00	12.00	A
577-141-45-00	0.00	1.00	12.00	A
577-141-46-00	0.00	2.00	24.00	A
577-141-47-00	0.00	1.00	12.00	A
577-141-48-00	0.00	1.00	12.00	A
577-141-49-00	0.00	1.00	12.00	A
577-141-50-00	0.00	1.00	12.00	A
577-141-51-00	0.00	1.00	12.00	A
577-141-52-00	0.00	1.00	12.00	A
577-141-53-00	0.00	1.00	12.00	A
577-141-55-00	0.52	1.60	19.20	A
577-141-56-00	0.00	1.00	12.00	A
577-141-57-00	0.00	1.00	12.00	A
577-141-58-00	0.00	1.00	12.00	A
577-141-59-00	0.00	1.00	12.00	A
577-150-02-00	0.00	2.40	28.80	A
577-150-05-00	0.00	1.00	12.00	A
577-150-09-00	0.00	1.00	12.00	A
577-150-14-00	0.00	1.20	14.40	A
577-150-16-00	0.00	1.80	21.60	A
577-150-17-00	0.00	1.00	12.00	A
577-150-18-00	0.00	1.00	12.00	A
577-150-20-00	0.75	1.00	12.00	A
577-150-21-00	0.00	1.00	12.00	A
577-150-22-00	1.09	0.00	0.00	B
577-150-23-00	0.00	0.00	0.00	B
577-150-24-00	0.00	1.00	12.00	A
577-150-25-00	0.00	1.00	12.00	A
577-150-26-00	0.00	1.00	12.00	A

ATTACHMENT B

Parcel Number	Acres	Ben Units	Fees	Lighting Zone
577-150-27-00	0.00	1.00	12.00	A
577-150-29-00	0.82	1.20	14.40	A
577-150-38-00	0.00	1.00	12.00	A
577-150-39-00	0.00	1.00	12.00	A
577-150-40-00	0.00	1.00	12.00	A
577-150-42-00	0.00	1.00	12.00	A
577-150-43-00	0.00	1.00	12.00	A
577-150-44-00	0.00	1.00	12.00	A
577-150-48-00	0.00	1.00	12.00	A
577-150-50-00	0.00	1.00	12.00	A
577-150-51-00	0.00	0.00	0.00	B
577-150-52-00	0.00	0.00	0.00	B
577-150-54-00	0.00	1.00	12.00	A
577-150-55-00	1.51	1.00	12.00	A
577-150-58-00	0.00	1.00	12.00	A
577-150-63-00	0.00	1.00	12.00	A
577-150-64-00	0.00	1.00	12.00	A
577-150-68-00	0.00	2.00	24.00	A
577-150-69-00	0.00	2.00	24.00	A
577-150-70-00	0.00	1.00	12.00	A
577-150-71-00	0.00	1.00	12.00	A
577-150-72-00	0.00	1.00	12.00	A
577-150-73-00	0.00	2.00	24.00	A
577-150-74-00	0.00	1.00	12.00	A
577-150-75-00	0.00	1.00	12.00	A
577-150-76-00	0.00	1.00	12.00	A
577-150-77-00	0.00	2.00	24.00	A
577-150-80-00	0.00	1.00	12.00	A
577-150-81-00	1.63	1.00	12.00	A
577-150-82-00	0.00	1.00	12.00	A
577-150-83-00	2.58	3.60	43.20	A
577-150-84-00	0.00	2.00	24.00	A
577-161-01-00	4.17	0.00	0.00	B
577-161-02-00	0.00	0.00	0.00	B
577-161-03-00	0.00	0.00	0.00	B
577-161-04-00	0.00	0.00	0.00	B
577-161-05-00	0.00	0.00	0.00	B
577-161-06-00	0.00	0.00	0.00	B
577-161-07-00	0.00	0.00	0.00	B
577-161-08-00	0.00	0.00	0.00	B

ATTACHMENT B

Parcel Number	Acres	Ben Units	Fees	Lighting Zone
577-161-09-00	0.00	0.00	0.00	B
577-161-21-00	0.00	0.00	0.00	B
577-161-22-00	0.00	0.00	0.00	B
577-161-23-00	0.90	0.00	0.00	B
577-171-01-00	0.00	1.00	12.00	A
577-171-02-00	0.00	1.00	12.00	A
577-171-03-00	0.00	1.00	12.00	A
577-171-04-00	0.00	1.00	12.00	A
577-171-05-00	0.00	1.00	12.00	A
577-171-06-00	0.00	1.00	12.00	A
577-171-07-00	0.00	1.00	12.00	A
577-171-08-00	0.00	1.00	12.00	A
577-171-09-00	0.00	1.00	12.00	A
577-171-10-00	0.00	1.00	12.00	A
577-171-11-00	0.00	1.00	12.00	A
577-171-12-00	0.00	1.00	12.00	A
577-171-13-00	0.00	1.00	12.00	A
577-171-14-00	0.00	1.00	12.00	A
577-171-15-00	0.00	1.00	12.00	A
577-171-16-00	0.00	1.20	14.40	A
577-171-17-00	0.00	1.00	12.00	A
577-171-18-00	0.00	1.00	12.00	A
577-171-19-00	0.00	1.00	12.00	A
577-171-20-00	0.00	1.00	12.00	A
577-171-21-00	0.00	1.00	12.00	A
577-171-22-00	0.00	1.20	14.40	A
577-172-01-00	0.00	1.00	12.00	A
577-172-02-00	0.00	1.00	12.00	A
577-172-03-00	0.00	1.00	12.00	A
577-172-04-00	0.00	1.00	12.00	A
577-172-05-00	0.00	1.00	12.00	A
577-172-06-00	0.00	1.00	12.00	A
577-172-07-00	0.00	1.00	12.00	A
577-172-08-00	0.00	1.00	12.00	A
577-172-09-00	0.00	1.00	12.00	A
577-172-10-00	0.00	1.20	14.40	A
577-172-11-00	0.00	1.00	12.00	A
577-172-12-00	0.00	1.00	12.00	A
577-173-03-00	0.00	1.00	12.00	A
577-173-04-00	0.00	2.00	24.00	A

ATTACHMENT B

Parcel Number	Acres	Ben Units	Fees	Lighting Zone
577-173-05-00	0.00	1.00	12.00	A
577-173-06-00	0.00	1.00	12.00	A
577-173-07-00	0.00	1.00	12.00	A
577-173-08-00	0.00	1.00	12.00	A
577-173-09-00	0.00	1.00	12.00	A
577-173-10-00	0.00	1.20	14.40	A
577-173-11-00	0.00	2.00	24.00	A
577-173-12-00	0.00	1.00	12.00	A
577-181-01-00	0.00	1.00	12.00	A
577-181-02-00	0.00	1.00	12.00	A
577-181-03-00	0.00	1.00	12.00	A
577-181-04-00	0.00	1.00	12.00	A
577-181-05-00	0.00	1.20	14.40	A
577-181-06-00	0.00	1.20	14.40	A
577-181-07-00	0.00	1.00	12.00	A
577-181-08-00	0.00	1.00	12.00	A
577-181-09-00	0.00	1.00	12.00	A
577-181-10-00	0.00	1.00	12.00	A
577-181-11-00	0.00	1.20	14.40	A
577-181-12-00	0.00	1.00	12.00	A
577-181-13-00	0.00	1.00	12.00	A
577-181-14-00	0.00	1.00	12.00	A
577-181-15-00	0.00	1.00	12.00	A
577-181-16-00	0.00	1.00	12.00	A
577-182-01-00	0.00	1.00	12.00	A
577-182-02-00	0.00	1.00	12.00	A
577-182-03-00	0.00	1.00	12.00	A
577-182-04-00	0.00	1.00	12.00	A
577-182-05-00	0.00	1.00	12.00	A
577-182-06-00	0.00	1.00	12.00	A
577-182-07-00	0.00	2.00	24.00	A
577-182-08-00	0.00	1.20	14.40	A
577-182-09-00	0.00	1.00	12.00	A
577-182-10-00	0.00	1.00	12.00	A
577-182-11-00	0.00	1.00	12.00	A
577-182-12-00	0.00	2.00	24.00	A
577-182-13-00	0.00	1.00	12.00	A
577-182-14-00	0.00	1.00	12.00	A
577-182-15-00	0.00	1.00	12.00	A
577-182-16-00	0.00	1.00	12.00	A

ATTACHMENT B

Parcel Number	Acres	Ben Units	Fees	Lighting Zone
577-182-17-00	0.00	1.20	14.40	A
577-182-18-00	0.00	1.20	14.40	A
577-191-01-00	0.00	1.00	12.00	A
577-191-02-00	0.00	1.00	12.00	A
577-191-03-00	0.00	1.00	12.00	A
577-191-04-00	0.00	1.00	12.00	A
577-191-05-00	0.00	1.00	12.00	A
577-192-01-00	0.00	1.20	14.40	A
577-192-02-00	0.00	1.20	14.40	A
577-192-03-00	0.00	1.00	12.00	A
577-192-04-00	0.00	1.00	12.00	A
577-192-05-00	0.00	1.00	12.00	A
577-192-06-00	0.00	1.60	19.20	A
577-192-07-00	0.00	1.00	12.00	A
577-192-08-00	0.00	1.00	12.00	A
577-192-09-00	0.00	1.00	12.00	A
577-192-10-00	0.00	1.00	12.00	A
577-192-11-00	0.00	1.00	12.00	A
577-192-12-00	0.00	1.00	12.00	A
577-192-13-00	0.00	1.00	12.00	A
577-192-14-00	0.00	1.00	12.00	A
577-192-15-00	0.00	1.00	12.00	A
577-192-16-00	0.00	1.00	12.00	A
577-192-17-00	0.00	1.00	12.00	A
577-192-18-00	0.00	1.00	12.00	A
577-201-01-00	0.00	1.00	12.00	A
577-201-03-00	0.00	1.00	12.00	A
577-201-04-00	0.00	1.00	12.00	A
577-201-05-00	0.00	1.00	12.00	A
577-202-01-00	0.00	2.00	24.00	A
577-202-02-00	0.00	1.00	12.00	A
577-202-03-00	0.00	1.00	12.00	A
577-202-04-00	0.00	1.00	12.00	A
577-202-05-00	0.00	1.00	12.00	A
577-202-06-00	0.00	1.00	12.00	A
577-202-07-00	0.00	1.00	12.00	A
577-202-09-00	0.00	1.00	12.00	A
577-202-10-00	0.00	1.00	12.00	A
577-202-19-00	0.00	1.00	12.00	A
577-202-20-00	0.00	1.00	12.00	A

ATTACHMENT B

Parcel Number	Acres	Ben Units	Fees	Lighting Zone
577-202-21-00	0.00	1.00	12.00	A
577-202-22-00	0.00	1.00	12.00	A
577-202-23-00	0.00	1.00	12.00	A
577-202-24-00	0.00	1.00	12.00	A
577-202-25-00	0.00	1.00	12.00	A
577-202-26-00	0.00	1.00	12.00	A
577-202-30-00	0.00	1.00	12.00	A
577-202-31-00	0.00	0.00	0.00	B
577-211-01-00	0.00	1.00	12.00	A
577-211-02-00	0.00	1.00	12.00	A
577-211-03-00	0.00	1.00	12.00	A
577-211-04-00	0.00	1.00	12.00	A
577-211-05-00	0.00	1.00	12.00	A
577-211-06-00	0.00	1.00	12.00	A
577-211-07-00	0.00	1.00	12.00	A
577-211-08-00	0.00	1.00	12.00	A
577-211-09-00	0.00	1.00	12.00	A
577-212-01-00	0.00	1.00	12.00	A
577-212-02-00	0.00	1.00	12.00	A
577-212-03-00	0.00	1.00	12.00	A
577-212-04-00	0.00	1.00	12.00	A
577-212-05-00	0.00	1.00	12.00	A
577-212-06-00	0.00	1.00	12.00	A
577-212-07-00	0.00	1.00	12.00	A
577-212-08-00	0.00	1.00	12.00	A
577-212-09-00	0.00	1.00	12.00	A
577-212-10-00	0.00	1.00	12.00	A
577-212-11-00	0.00	1.20	14.40	A
577-212-12-00	0.00	2.00	24.00	A
577-212-13-00	0.00	1.00	12.00	A
577-213-01-00	0.00	1.00	12.00	A
577-213-02-00	0.00	1.00	12.00	A
577-213-03-00	0.00	1.00	12.00	A
577-213-04-00	0.00	1.20	14.40	A
577-213-05-00	0.00	1.20	14.40	A
577-213-07-00	0.00	1.00	12.00	A
577-213-08-00	0.00	1.00	12.00	A
577-213-09-00	0.00	1.00	12.00	A
577-213-10-00	0.00	1.00	12.00	A
577-213-11-00	0.00	1.00	12.00	A

ATTACHMENT B

Parcel Number	Acres	Ben Units	Fees	Lighting Zone
577-213-12-00	0.00	1.00	12.00	A
577-213-13-00	0.00	1.60	19.20	A
577-221-01-00	0.00	1.00	12.00	A
577-221-02-00	0.00	1.00	12.00	A
577-221-03-00	0.00	1.00	12.00	A
577-221-04-00	0.00	1.00	12.00	A
577-221-05-00	0.00	1.00	12.00	A
577-221-06-00	0.00	1.00	12.00	A
577-221-07-00	0.00	1.00	12.00	A
577-221-08-00	0.00	1.00	12.00	A
577-221-09-00	0.00	0.00	0.00	B
577-221-10-00	0.00	1.00	12.00	A
577-221-11-00	0.00	1.00	12.00	A
577-221-12-00	0.00	1.00	12.00	A
577-221-14-00	0.00	1.00	12.00	A
577-221-15-00	0.00	1.00	12.00	A
577-221-16-00	0.00	1.00	12.00	A
577-222-01-00	0.00	1.00	12.00	A
577-222-02-00	0.00	1.00	12.00	A
577-222-03-00	0.00	1.00	12.00	A
577-222-04-00	0.00	1.00	12.00	A
577-222-05-00	0.00	1.00	12.00	A
577-222-06-00	0.00	1.00	12.00	A
577-222-07-00	0.00	1.00	12.00	A
577-222-08-00	0.00	1.00	12.00	A
577-222-09-00	0.00	1.00	12.00	A
577-240-17-00	0.00	1.00	12.00	A
577-240-18-00	0.00	2.00	24.00	A
577-240-19-00	0.00	1.20	14.40	A
577-240-22-00	0.00	1.00	12.00	A
577-240-23-00	0.00	1.00	12.00	A
577-240-24-00	0.00	1.00	12.00	A
577-240-25-00	0.00	1.00	12.00	A
577-240-26-00	0.00	2.00	24.00	A
577-260-01-00	0.00	1.00	12.00	A
577-260-02-00	0.00	1.00	12.00	A
577-260-03-00	0.00	1.00	12.00	A
577-260-05-00	0.00	1.00	12.00	A
577-260-06-00	0.00	1.00	12.00	A
577-260-10-00	0.00	1.00	12.00	A

ATTACHMENT B

Parcel Number	Acres	Ben Units	Fees	Lighting Zone
577-260-17-00	0.00	1.00	12.00	A
577-260-18-00	0.00	1.00	12.00	A
577-260-19-00	0.00	1.00	12.00	A
577-260-20-00	0.00	1.00	12.00	A
577-260-23-00	0.00	1.00	12.00	A
577-260-24-00	0.00	1.00	12.00	A
577-260-25-00	0.00	1.00	12.00	A
577-260-26-00	0.00	1.00	12.00	A
577-260-27-00	0.00	1.00	12.00	A
577-260-28-00	0.00	1.00	12.00	A
577-260-29-00	0.00	1.00	12.00	A
577-260-30-00	0.00	1.00	12.00	A
577-260-31-00	0.00	2.00	24.00	A
577-260-32-00	0.00	1.00	12.00	A
577-260-33-00	0.00	1.00	12.00	A
577-260-34-00	0.00	1.00	12.00	A
577-260-35-00	0.00	1.00	12.00	A
577-260-36-00	0.00	1.00	12.00	A
577-260-37-00	0.00	1.00	12.00	A
577-260-38-00	0.85	1.00	12.00	A
577-260-41-00	0.00	1.00	12.00	A
577-260-42-00	0.00	1.00	12.00	A
577-271-03-00	0.00	1.00	12.00	A
577-271-04-00	0.00	1.20	14.40	A
577-271-05-00	0.00	2.00	24.00	A
577-271-06-00	0.00	1.00	12.00	A
577-271-07-00	0.00	1.00	12.00	A
577-271-08-00	0.00	1.00	12.00	A
577-271-12-00	0.00	1.00	12.00	A
577-271-13-00	0.00	1.00	12.00	A
577-271-14-00	0.00	2.00	24.00	A
577-272-01-00	0.00	1.00	12.00	A
577-272-02-00	0.00	1.00	12.00	A
577-272-03-00	0.00	1.00	12.00	A
577-272-04-00	0.00	2.00	24.00	A
577-272-05-00	0.00	1.00	12.00	A
577-272-06-00	0.00	2.00	24.00	A
577-272-07-00	0.00	1.00	12.00	A
577-272-08-00	0.00	1.00	12.00	A
577-272-09-00	0.00	1.00	12.00	A

ATTACHMENT B

Parcel Number	Acres	Ben Units	Fees	Lighting Zone
577-272-10-00	0.00	1.00	12.00	A
577-272-11-00	0.00	1.00	12.00	A
577-272-12-00	0.00	1.00	12.00	A
577-272-13-00	0.00	1.00	12.00	A
577-272-14-00	0.00	1.00	12.00	A
577-300-01-00	1.38	1.00	12.00	A
577-300-02-00	0.00	2.00	24.00	A
577-300-06-00	0.00	1.00	12.00	A
577-300-07-00	0.00	1.00	12.00	A
577-300-08-00	0.00	1.20	14.40	A
577-300-16-00	0.00	1.00	12.00	A
577-300-17-00	0.00	1.00	12.00	A
577-300-23-00	0.00	1.00	12.00	A
577-300-24-00	0.00	2.00	24.00	A
577-300-25-00	0.00	1.00	12.00	A
577-300-26-00	0.00	2.00	24.00	A
577-300-27-00	0.64	1.00	12.00	A
577-300-28-00	0.00	1.00	12.00	A
577-300-29-00	0.00	1.00	12.00	A
577-300-30-00	0.00	1.00	12.00	A
577-300-31-00	0.00	1.00	12.00	A
577-300-32-00	0.00	1.00	12.00	A
577-300-33-00	0.00	1.00	12.00	A
577-300-34-00	0.00	1.00	12.00	A
577-300-35-00	0.00	1.00	12.00	A
577-300-36-00	0.00	1.00	12.00	A
577-300-37-00	1.72	1.72	20.64	A
577-300-38-00	0.00	1.00	12.00	A
577-300-39-00	0.00	1.20	14.40	A
577-300-40-00	0.00	1.00	12.00	A
577-300-41-00	0.00	1.00	12.00	A
577-300-42-00	0.00	1.00	12.00	A
577-300-43-00	0.00	1.00	12.00	A
577-300-44-00	0.00	1.00	12.00	A
577-300-45-00	0.00	1.00	12.00	A
577-300-46-00	0.00	1.00	12.00	A
577-300-47-00	0.00	1.00	12.00	A
577-300-48-00	0.00	0.00	0.00	B
577-300-49-00	0.00	0.00	0.00	B
577-310-01-00	0.00	1.00	12.00	A

ATTACHMENT B

Parcel Number	Acres	Ben Units	Fees	Lighting Zone
577-310-28-00	0.00	2.00	24.00	A
577-310-29-00	0.00	1.20	14.40	A
577-310-30-00	0.00	4.28	51.40	A
577-310-32-00	0.00	3.01	36.14	A
577-310-36-00	0.92	3.00	36.00	A
577-310-38-00	0.00	2.99	35.84	A
577-310-40-00	0.94	11.28	135.36	A
577-310-41-00	0.59	1.00	12.00	A
577-310-47-00	0.00	1.00	12.00	A
577-310-48-00	0.00	1.00	12.00	A
577-310-49-00	0.00	1.00	12.00	A
577-310-50-00	0.00	1.00	12.00	A
577-310-51-00	0.00	1.00	12.00	A
577-310-52-00	0.00	1.00	12.00	A
577-310-53-00	0.00	1.00	12.00	A
577-310-54-00	0.00	1.00	12.00	A
577-310-55-00	0.00	1.00	12.00	A
577-310-56-00	0.00	1.00	12.00	A
577-310-57-00	0.00	1.00	12.00	A
577-310-58-00	0.00	1.00	12.00	A
577-310-59-00	0.00	1.00	12.00	A
577-310-60-00	0.68	0.00	0.00	B
577-310-61-00	0.00	1.00	12.00	A
577-310-62-00	0.00	1.00	12.00	A
577-310-63-00	0.00	1.00	12.00	A
577-310-64-00	0.00	1.00	12.00	A
577-310-65-00	0.00	1.00	12.00	A
577-310-66-00	0.00	1.00	12.00	A
577-310-67-00	0.00	1.00	12.00	A
577-310-68-00	0.00	1.00	12.00	A
577-310-69-00	0.00	1.00	12.00	A
577-310-70-00	0.00	1.00	12.00	A
577-310-71-00	0.00	1.00	12.00	A
577-310-72-00	0.00	1.00	12.00	A
577-310-73-00	0.00	1.00	12.00	A
577-310-74-00	0.00	1.00	12.00	A
577-310-75-00	0.00	1.00	12.00	A
577-310-76-00	0.00	1.00	12.00	A
577-310-77-00	0.00	1.00	12.00	A
577-310-78-00	8.35	8.35	100.20	A

ATTACHMENT B

Parcel Number	Acres	Ben Units	Fees	Lighting Zone
577-310-80-00	0.00	0.70	8.40	A
577-310-81-00	0.00	1.00	12.00	A
577-310-82-00	0.00	0.70	8.40	A
577-310-83-00	0.00	0.70	8.40	A
577-310-84-00	0.00	0.70	8.40	A
577-310-85-00	0.00	1.20	14.40	A
577-610-01-00	0.00	1.00	12.00	A
577-610-02-00	0.00	1.00	12.00	A
577-610-03-00	0.00	1.00	12.00	A
577-610-04-00	0.00	1.00	12.00	A
577-610-05-00	0.00	1.00	12.00	A
577-610-06-00	0.00	1.00	12.00	A
577-610-07-00	0.00	1.00	12.00	A
577-610-08-00	0.00	1.00	12.00	A
577-610-09-00	0.00	1.00	12.00	A
577-610-10-00	0.00	1.00	12.00	A
577-610-11-00	0.00	1.00	12.00	A
577-610-12-00	0.00	1.00	12.00	A
577-610-13-00	0.00	1.00	12.00	A
577-610-14-00	0.00	1.00	12.00	A
577-610-15-00	0.00	1.00	12.00	A
577-610-16-00	0.00	1.00	12.00	A
577-610-17-00	0.00	1.00	12.00	A
577-610-18-00	0.00	1.00	12.00	A
577-610-19-00	0.00	1.00	12.00	A
577-610-20-00	0.00	1.00	12.00	A
577-610-21-00	0.00	1.00	12.00	A
577-610-22-00	0.00	1.00	12.00	A
577-610-23-00	0.00	1.00	12.00	A
577-610-24-00	0.00	1.00	12.00	A
577-610-25-00	0.00	1.00	12.00	A
577-610-26-00	0.00	1.00	12.00	A
577-610-27-00	0.00	1.00	12.00	A
577-610-28-00	0.00	1.00	12.00	A
577-610-29-00	0.00	1.00	12.00	A
577-610-30-00	0.00	1.00	12.00	A
577-610-31-00	0.00	1.00	12.00	A
577-610-32-00	0.00	1.00	12.00	A
577-610-33-00	0.00	1.00	12.00	A
577-610-34-00	0.00	1.00	12.00	A

ATTACHMENT B

Parcel Number	Acres	Ben Units	Fees	Lighting Zone
577-610-35-00	0.00	1.00	12.00	A
577-610-36-00	0.00	1.00	12.00	A
577-610-37-00	0.00	1.00	12.00	A
577-610-38-00	0.00	1.20	14.40	A
577-610-39-00	0.00	1.00	12.00	A
577-610-40-00	0.62	1.80	21.60	A
577-610-41-00	0.00	1.00	12.00	A
577-610-42-00	0.00	1.00	12.00	A
577-610-43-00	0.00	1.00	12.00	A
577-610-45-00	0.00	1.00	12.00	A
577-610-46-00	0.00	1.00	12.00	A
577-610-47-00	0.00	1.00	12.00	A
577-610-48-00	0.00	1.00	12.00	A
577-610-49-00	0.00	1.00	12.00	A
577-610-50-00	0.00	1.00	12.00	A
577-610-52-00	0.00	1.00	12.00	A
577-610-53-00	0.00	1.00	12.00	A
577-610-54-00	0.00	1.00	12.00	A
577-610-55-00	0.00	1.00	12.00	A
577-610-56-00	0.00	1.00	12.00	A
577-610-57-00	0.00	1.00	12.00	A
577-610-58-00	0.00	1.00	12.00	A
577-610-59-00	0.00	2.00	24.00	A
577-610-60-00	0.00	0.00	0.00	B
577-610-61-00	0.00	1.00	12.00	A
577-620-01-00	0.00	1.00	12.00	A
577-620-02-00	0.00	1.00	12.00	A
577-620-03-00	0.00	1.00	12.00	A
577-620-04-00	0.00	1.00	12.00	A
577-620-05-00	0.00	1.00	12.00	A
577-620-06-00	0.00	1.00	12.00	A
577-620-07-00	0.00	1.00	12.00	A
577-620-08-00	0.00	1.00	12.00	A
577-620-09-00	0.00	1.00	12.00	A
577-620-10-00	0.00	1.00	12.00	A
577-620-11-00	0.00	1.00	12.00	A
577-620-12-00	0.00	1.00	12.00	A
577-620-13-00	0.00	1.00	12.00	A
577-620-14-00	0.00	1.00	12.00	A
577-620-15-00	0.00	1.00	12.00	A

ATTACHMENT B

Parcel Number	Acres	Ben Units	Fees	Lighting Zone
577-620-16-00	0.00	1.00	12.00	A
577-620-17-00	0.00	1.00	12.00	A
577-620-18-00	0.00	1.00	12.00	A
577-620-19-00	0.00	1.00	12.00	A
577-620-25-00	0.00	1.00	12.00	A
577-620-26-00	0.00	1.00	12.00	A
577-620-27-00	0.00	1.00	12.00	A
577-620-28-00	0.00	1.00	12.00	A
577-620-29-00	0.00	1.00	12.00	A
577-620-30-00	0.00	1.00	12.00	A
577-620-31-00	0.00	1.00	12.00	A
577-620-32-00	0.00	1.00	12.00	A
577-620-33-00	0.00	1.00	12.00	A
577-620-34-00	0.00	1.00	12.00	A
577-620-35-00	0.00	1.00	12.00	A
577-620-36-00	0.00	1.00	12.00	A
577-620-44-00	0.00	0.00	0.00	B
577-620-45-00	0.00	0.00	0.00	B
577-620-48-00	0.81	1.00	12.00	A
577-620-50-00	0.00	1.00	12.00	A
577-620-51-00	0.00	1.00	12.00	A
577-620-52-00	0.00	1.00	12.00	A
577-620-53-00	0.00	1.00	12.00	A
577-620-54-00	0.00	0.00	0.00	B
577-620-55-00	0.00	0.00	0.00	B
577-620-56-00	0.00	0.00	0.00	B
577-620-57-00	0.00	0.00	0.00	B
577-620-58-00	0.00	0.00	0.00	B
577-620-59-00	0.00	0.00	0.00	B
577-620-60-00	0.00	0.00	0.00	B
577-620-61-00	0.00	0.00	0.00	B
577-620-62-00	0.00	0.00	0.00	B
577-620-63-00	0.00	0.00	0.00	B
577-620-64-00	0.00	0.00	0.00	B
577-620-65-00	0.00	0.00	0.00	B
577-620-66-00	0.00	0.00	0.00	B
577-620-67-00	0.00	0.00	0.00	B
577-620-68-00	0.00	0.00	0.00	B
577-720-01-00	0.00	1.00	12.00	A
577-720-02-00	0.00	1.00	12.00	A

ATTACHMENT B

Parcel Number	Acres	Ben Units	Fees	Lighting Zone
577-720-03-00	0.00	1.00	12.00	A
577-720-04-00	0.00	1.00	12.00	A
577-720-05-00	0.00	1.00	12.00	A
577-720-06-00	0.00	1.00	12.00	A
577-720-07-00	0.00	1.00	12.00	A
577-720-08-00	0.00	1.00	12.00	A
577-720-09-00	0.00	1.00	12.00	A
577-720-10-00	0.00	1.00	12.00	A
577-720-11-00	0.00	1.00	12.00	A
577-720-12-00	0.00	1.00	12.00	A
577-720-13-00	0.00	1.00	12.00	A
577-720-14-00	0.00	1.00	12.00	A
577-720-15-00	0.00	1.00	12.00	A
577-720-16-00	0.00	1.00	12.00	A
577-720-17-00	0.00	1.00	12.00	A
577-720-18-00	0.00	1.00	12.00	A
577-720-19-00	0.00	1.00	12.00	A
577-720-20-00	0.00	1.00	12.00	A
577-720-21-00	0.00	1.00	12.00	A
577-720-22-00	0.00	1.00	12.00	A
577-720-23-00	0.00	1.00	12.00	A
577-720-24-00	0.00	1.00	12.00	A
577-720-25-00	0.00	1.00	12.00	A
577-720-26-00	0.00	1.00	12.00	A
577-720-27-00	0.00	1.00	12.00	A
577-720-28-00	0.00	1.00	12.00	A
577-720-29-00	0.00	1.00	12.00	A
577-720-30-00	0.00	1.00	12.00	A
577-720-31-00	0.00	1.00	12.00	A
577-720-32-00	0.00	1.00	12.00	A
577-720-33-00	0.00	1.00	12.00	A
577-720-47-00	0.00	0.00	0.00	B
577-721-01-00	0.00	1.00	12.00	A
577-721-02-00	0.00	1.00	12.00	A
577-721-03-00	0.00	1.00	12.00	A
577-721-04-00	0.00	1.00	12.00	A
577-721-05-00	0.00	1.00	12.00	A
577-721-06-00	0.00	1.00	12.00	A
577-721-07-00	0.00	1.00	12.00	A
577-721-08-00	0.00	1.00	12.00	A

ATTACHMENT B

Parcel Number	Acres	Ben Units	Fees	Lighting Zone
577-721-09-00	0.00	1.00	12.00	A
577-721-10-00	0.00	1.00	12.00	A
577-721-11-00	0.00	1.00	12.00	A
577-721-12-00	0.00	1.00	12.00	A
577-721-13-00	0.00	1.00	12.00	A
577-721-14-00	0.00	1.00	12.00	A
577-721-15-00	0.00	1.00	12.00	A
577-721-16-00	0.00	1.00	12.00	A
577-721-17-00	0.00	1.00	12.00	A
577-721-18-00	0.00	1.00	12.00	A
577-721-19-00	0.00	1.00	12.00	A
577-721-20-00	0.00	1.00	12.00	A
577-721-21-00	0.00	1.00	12.00	A
577-721-22-00	0.00	1.00	12.00	A
577-721-23-00	0.00	1.00	12.00	A
577-721-24-00	0.00	1.00	12.00	A
577-721-25-00	0.00	1.00	12.00	A
577-721-26-00	0.00	1.00	12.00	A
577-721-27-00	0.00	1.00	12.00	A
577-721-28-00	0.00	1.00	12.00	A
577-721-29-00	0.00	1.00	12.00	A
577-721-30-00	0.00	1.00	12.00	A
577-721-31-00	0.00	1.00	12.00	A
577-721-32-00	0.00	1.00	12.00	A
577-721-33-00	0.00	1.00	12.00	A
577-721-34-00	0.00	1.00	12.00	A
577-721-35-00	0.00	1.00	12.00	A
577-721-36-00	0.00	1.00	12.00	A
577-721-37-00	0.00	1.00	12.00	A
577-721-38-00	0.00	1.00	12.00	A
577-721-39-00	0.00	1.00	12.00	A
577-721-40-00	0.00	1.00	12.00	A
577-731-01-00	0.00	1.00	12.00	A
577-731-02-00	0.00	1.00	12.00	A
577-731-03-00	0.00	1.00	12.00	A
577-731-04-00	0.00	1.00	12.00	A
577-731-05-00	0.00	1.00	12.00	A
577-731-06-00	0.00	1.00	12.00	A
577-731-07-00	0.00	1.00	12.00	A
577-731-08-00	0.00	1.00	12.00	A

ATTACHMENT B

Parcel Number	Acres	Ben Units	Fees	Lighting Zone
577-731-09-00	0.00	1.00	12.00	A
577-731-10-00	0.00	1.00	12.00	A
577-731-11-00	0.00	1.00	12.00	A
577-731-12-00	0.00	1.00	12.00	A
577-731-13-00	0.00	1.00	12.00	A
577-731-14-00	0.00	1.00	12.00	A
577-731-15-00	0.00	1.00	12.00	A
577-731-16-00	0.00	1.00	12.00	A
577-731-17-00	0.00	1.00	12.00	A
577-731-18-00	0.00	1.00	12.00	A
577-731-19-00	0.00	1.00	12.00	A
577-731-20-00	0.00	1.00	12.00	A
577-731-21-00	0.00	1.00	12.00	A
577-731-22-00	0.00	1.00	12.00	A
577-731-23-00	0.00	1.00	12.00	A
577-731-24-00	0.92	1.00	12.00	A
577-732-01-00	0.00	1.00	12.00	A
577-732-02-00	0.00	1.00	12.00	A
577-732-03-00	0.00	1.00	12.00	A
577-732-04-00	0.00	1.00	12.00	A
577-732-05-00	0.00	1.00	12.00	A
577-732-06-00	0.00	1.00	12.00	A
577-732-07-00	0.00	1.00	12.00	A
577-732-08-00	0.00	1.00	12.00	A
577-732-09-00	0.00	1.00	12.00	A
577-732-10-00	0.00	1.00	12.00	A
577-732-11-00	0.00	1.00	12.00	A
577-732-12-00	0.00	1.00	12.00	A
577-732-13-00	0.00	1.00	12.00	A
577-732-14-00	0.00	1.00	12.00	A
577-732-15-00	0.00	1.00	12.00	A
577-732-16-00	0.00	1.00	12.00	A
577-732-17-00	0.00	1.00	12.00	A
577-732-18-00	0.00	1.00	12.00	A
577-732-19-00	0.00	1.00	12.00	A
577-732-20-00	0.00	1.00	12.00	A
577-733-01-00	0.00	1.00	12.00	A
577-733-02-00	0.00	1.00	12.00	A
577-733-03-00	0.00	1.00	12.00	A
577-733-04-00	0.00	1.00	12.00	A

ATTACHMENT B

Parcel Number	Acres	Ben Units	Fees	Lighting Zone
577-734-01-00	0.00	1.00	12.00	A
577-734-02-00	0.00	1.00	12.00	A
577-734-03-00	0.00	1.00	12.00	A
577-734-04-00	0.00	1.00	12.00	A
577-734-05-00	0.00	1.00	12.00	A
577-734-06-00	0.00	1.00	12.00	A
577-734-07-00	0.00	1.00	12.00	A
577-734-10-00	0.00	1.00	12.00	A
577-734-11-00	0.00	1.00	12.00	A
577-734-12-00	0.00	1.00	12.00	A
577-734-13-00	0.00	1.00	12.00	A
577-734-14-00	0.00	1.00	12.00	A
577-734-15-00	0.00	1.00	12.00	A
577-734-16-00	0.00	1.00	12.00	A
577-734-17-00	0.00	1.00	12.00	A
577-734-18-00	0.00	1.00	12.00	A
577-734-19-00	0.00	1.00	12.00	A
577-734-20-00	0.00	1.00	12.00	A
577-734-21-00	0.00	1.00	12.00	A
577-734-22-00	0.00	1.00	12.00	A
577-734-23-00	0.00	1.00	12.00	A
577-734-24-00	0.00	1.00	12.00	A
577-734-26-00	0.00	1.00	12.00	A
577-734-27-00	0.00	1.00	12.00	A
577-734-28-00	0.00	1.00	12.00	A
577-735-02-00	0.00	1.00	12.00	A
577-735-03-00	0.00	1.00	12.00	A
577-735-04-00	0.00	1.00	12.00	A
577-735-05-00	0.00	1.00	12.00	A
577-735-06-00	0.00	1.00	12.00	A
577-735-07-00	0.00	1.00	12.00	A
577-735-08-00	0.00	1.00	12.00	A
760-226-86-00	0.68	21.60	259.20	A
760-237-51-00	0.00	14.45	173.36	A
760-237-63-00	0.00	8.44	101.30	A
760-237-67-00	0.00	2.39	28.64	A
760-237-68-00	0.00	2.40	28.80	A
760-253-14-00	0.00	0.00	0.00	B
TOTALS: (7278 parcels)	579.53	10,807.64	129,689.48	



CITY OF LEMON GROVE

CITY COUNCIL STAFF REPORT

Item No. 4
Meeting Date: July 18, 2023
Submitted to: Honorable Mayor and Members of the City Council
Department: Community Development Department
Staff Contact: Lydia Romero, City Manager
Greg Mattson, Special Planning Consultant
Item Title: **Adopt a Resolution Declaring an Emergency Shelter Crisis and Introduce Ordinance 463 to Adopt by Reference Appendix P of the 2022 California Building Standards Code (Title 24).**

Recommended Action:

1. Adopt a Resolution (**Attachment A**) declaring an Emergency Shelter Crisis in accordance with California Government Code Section 8698-8698.2; and
2. Introduce Ordinance 463 (**Attachment B**) to adopt by reference Appendix P of the 2022 California Building Standards Code (Title 24).

Summary: Adoption of the 2022 California Building Standard Code Appendix P - Emergency Housing is in response to the State of California and County of San Diego, to establish and adopt an Emergency Housing Shelter Crisis Declaration (Gov. Code Section 8698) for the development of potential emergency shelter housing.

Background: On November 15, 2022, the Lemon Grove City Council introduced Ordinance 462 to incorporate the updated 2022 California Building Standards Code (Title 24). Ordinance 462 was adopted on December 6, 2022, and took effect on January 6, 2023. New or revised Appendices may be adopted to further clarify certain provisions of the California Building Standards Code.

Discussion: In June of 2022, the City Council approved a Memorandum of Understanding (MOU) with the County of San Diego and the four east county cities to collaborate on homeless solutions as a region. The goal of this regional approach is to attract more State and Federal funds for homeless solutions. As part of our commitment

to this MOU, Lemon Grove needs to declare an emergency shelter crisis and adopt an Appendix P to the City’s Building Code.

The adoption of a Resolution declaring an emergency shelter crisis will provide opportunities to for emergency shelters in Lemon Grove and is necessary to attract grant dollars for such effort. The Resolution establishes a waiver of certain development standards and exemptions of CEQA provisions and adopting the Ordinance incorporating by reference Appendix P of the 2022 California Building Standards Code (Title 24).

The proposed Resolution (**Appendix A**) would allow an emergency homeless shelter that is located on a publicly owned or publicly leased site to be entitled to certain benefits: the site would be statutorily exempt from CEQA, ordinary negligence is waived for the local government entity; building code and health and safety requirements may be suspended, and others. Recent legislation (AB 2553) requires adoption of a local shelter crisis ordinance in order for city government to avail itself of these benefits.

The proposed Ordinance 463 under the Shelter Crisis Act would allow Emergency Housing Standards in Appendix P of the California Building Standards Code to be adopted and applied to homeless shelters during a shelter crisis. These codes would provide minimal health, safety, and building standards for non-vehicle shelter structures. Provisions of Appendix P would be incorporated into the Lemon Grove Municipal Code Title 15, BUILDINGS AND CONSTRUCTION as described in **Exhibit A** of **Attachment B**.

Appendix P allows a local jurisdiction, such as the City of Lemon Grove, to facilitate the development of emergency shelters on publicly owned land or publicly leased. Appendix P can be adopted by a local ordinance to ensure compliance with building codes for Emergency Housing, and by establishing certain required reporting. Adoption of Appendix P will allow emergency shelters to be developed during a shelter crisis on city owned or leased land and county-owned or county-leased to be exempt from environmental review under CEQA, to substitute standard building codes with emergency standards, and to avoid liability for ordinary negligence. Appendix P, Section P102 defines emergency shelters as:

“DECLARATION OF SHELTER CRISIS. *The duly proclaimed existence of a situation in which a significant number of persons are without the ability to obtain shelter, resulting in a threat to their health and safety. (Government Code Section 8698.)”*

Environmental Review:

- Not subject to review
- Negative Declaration
- Categorical Exemption, Section | |
- Mitigated Negative Declaration

The proposed amendment to the Municipal Code is exempt from environmental review under section 15061(b)(3) of the California Environmental Quality Act (CEQA) Guidelines because they entail the adoption of uniform abatement of dangerous building codes and State mandated building and fire codes and with or without amendments intended to maintain and improve the public health, safety, and welfare, and will not have a significant effect on the environment.

Fiscal Impact: None

Public Notification: None.

Staff Recommendation:

1. Adopt a Resolution Declaring an Emergency Shelter Crisis in accordance with California Government Code Section 8698-8698.2; and
2. Introduce Ordinance 463 to adopt by reference the 2022 California Building Standards Code (Title 24) Appendix P.

Attachments:

Attachment A – Draft Resolution

Attachment B – Draft Ordinance

RESOLUTION NO. 2023-_____

**RESOLUTION OF THE CITY COUNCIL OF THE
CITY OF LEMON GROVE, CALIFORNIA
ADOPTING A DECLARATION OF
EMERGENCY HOUSING SHELTER CRISIS IN ACCORDANCE WITH
GOVERNMENT CODE SECTION 8698-8698.2**

WHEREAS, the California Legislature has enacted Government Code section 8698, et. seq., referred to herein as the "Shelter Crisis Law," which authorizes the City of Lemon Grove City Council to declare that a shelter crisis exists within the jurisdiction of the City upon a finding that a significant number of persons within the City are without the ability to obtain shelter and a threat exists to the health and safety of those people; and

WHEREAS, the City of Lemon Grove, herein referred to as City, has received information that there is presently a significant number of persons within the within the incorporated areas of the City who are currently unsheltered, and who are unable to obtain shelter; and

WHEREAS, pursuant to Government Code Section 8698.1 (b), upon declaration of a shelter crisis, the provisions of state or local regulatory statutes, regulations, and ordinances prescribing standards of housing, health, or safety are deemed suspended and inapplicable to the extent that strict compliance with such regulations or ordinances would in any way prevent, hinder, or delay the mitigation effects of the shelter crisis; and

NOW, THEREFORE, BE IT RESOLVED by the City of Lemon Grove City Council, hereby finds, and adopts the recitals above as findings and determinations.

1. The Council finds that a significant number of persons within the City of Lemon Grove are without the ability to obtain shelter and that the situation has resulted in a threat to the health and safety of those persons; and
2. The Council finds that strict compliance with otherwise applicable state or local statutes, regulations, and ordinances would prevent, hinder, or delay the City's mitigation of the effects of the shelter crisis; and

3. The Council finds that the Declaration of Shelter Crisis is statutorily exempt under CEQA; and
4. The Council hereby declares pursuant to Government Code section 8698 through 8698.2 that a shelter crisis exists in the incorporated areas of City of Lemon Grove and shall continue until terminated by the City Council.

PASSED AND ADOPTED on July 18, 2023, the City Council of the City of Lemon Grove, California adopted Resolution No. 2023-_____, passed by the following vote:

AYES:

NOES:

ABSENT:

ABSTAIN:

Racquel Vasquez, Mayor

Attest:

Joel G. Pablo, City Clerk

Approved as to Form:

Kristen Steinke, City Attorney

ORDINANCE NO. 463

**AN ORDINANCE OF THE CITY COUNCIL OF THE CITY OF LEMON GROVE,
CALIFORNIA AMENDING TITLE 15 OF THE LEMON GROVE MUNICIPAL
CODE, ENTITLED "BUILDINGS AND CONSTRUCTION" ADOPTING BY
REFERENCE APPENDIX P OF THE 2022 CALIFORNIA BUILDING
STANDARDS CODE (TITLE 24)**

***WHEREAS,** the City of Lemon Grove last revised its building and construction codes pursuant to Health & Safety Code Section 17922 per Ordinance 462 adopted on December 6, 2022 and took effect on January 6, 2023; and*

***WHEREAS,** Health & Safety Code Section 17958 allows any city or county to make changes in the provisions adopted pursuant to Section 17922 and published in the California Building Standards Code or the other regulations thereafter to amend, add, or repeal ordinances or regulations; and*

***WHEREAS,** the City Council finds in its independent judgment that the proposed amendments to the Lemon Grove Municipal Code are exempt from environmental review under section 15061(b)(3) of the California Environmental Quality Act Guidelines because they entail the adoption of uniform abatement of dangerous building codes and State mandated building and fire codes and with or without amendments intended to maintain and improve the public health, safety, and welfare, and will not have a significant effect on the environment; and*

***WHEREAS,** the City Council finds that the modifications and changes to the provisions of the California Building Standards Code (Title 24) are reasonably necessary due to the declaration of an emergency shelter crisis; and*

***WHEREAS,** the City Council finds that the following findings required to approve an amendment of the Municipal Code can be made in accordance with Section 17.28.080(B) of the Municipal Code:*

- 1. The proposed amendments are consistent with the General Plan, in accordance with Government Code Section 65860, as amended. The Lemon Grove General Plan Safety Element acknowledges the applicability of the*

codes contained within Title 24 as they are reflected in Title 15 of the Lemon Grove Municipal Code.

- 2. The public health, safety, and general welfare benefit from the adoption of the proposed amendments. The primary purpose of Title 24 is to promote public health and safety through the application of minimum construction standards; and*

WHEREAS, on July 18, 2023, the City Council introduced and conducted the first reading of Ordinance 463.

NOW, THEREFORE, the City Council of the City of Lemon Grove, California, does ordain as follows:

SECTION ONE: *The foregoing recitals are true and correct; and*

SECTION TWO: *Appendix P of the 2022 California Building Standards Code (Title 24) is adopted by reference; and*

SECTION THREE: *Finds that if any section, subsection, sentence, clause, or phrase of this ordinance is, for any reason, held to be unconstitutional, such decision shall not affect the validity of the remaining portions of this ordinance. The Council of the City of Lemon Grove hereby declares that it would have passed this Ordinance and each section, subsection, sentence, clause, and phrase thereof, respective of the fact that any one or more sections, subsections, sentences, clauses, or phrases be declared unconstitutional. If any provision of this Ordinance or application thereof to any person or circumstances is held invalid. Such invalidity shall not affect other provisions or applications, and, to this end, the provisions of the Ordinance are declared to be severable, and*

SECTION FOUR: *Finds that nothing in this ordinance or in the Codes hereby adopted shall be construed to affect any suit or proceeding impending in any court, or any rights acquired, or liability incurred, or any cause or causes of action acquired or existing, under any act or ordinance hereby rescinded as cited in this ordinance; nor shall any just or legal right or remedy of any character be lost, impaired or affected by this ordinance; and*

SECTION FIVE: Introduces amended language to Chapters 15.08 of Title 15 of the Lemon Grove Municipal Code, entitled "BUILDINGS AND CONSTRUCTION", to read as shown in the attached Exhibit A.

INTRODUCED by the City Council of the City of Lemon Grove. State of California on July 18, 2023, by the following vote:

AYES:

NOES:

ABSENT:

ABSTAIN:

Racquel Vasquez, Mayor

Attest:

Joel G. Pablo, City Clerk

Approved as to Form:

Kristen Steinke, City Attorney

EXHIBIT A

TEXT OF PROPOSED REGULATIONS

NOTE: The existing and proposed text of the City of Lemon Grove Municipal Code, Title 15 Buildings and Construction is shown below.

Text proposed to be removed is shown in strikethrough type. Text proposed to be added is displayed in underlined type.

There are no changes proposed to Chapters 15.33, 15.38, 15.44, 15.48, 15.50, and 15.52.

Chapter 15.08

Building Code

Sections:

- 15.08.010** Adoption of the 2022 California Building Code.
- 15.08.020** Findings.
- 15.08.030** Deletions, revisions and additions to the 2022 California Building Code.
- 15.08.040** Chapter 1, Scope and Administration, Division II—Deletions, revisions, and additions.
- 15.08.060** Appendix Chapters C, H, ~~and I~~ and P.

15.08.060 Appendix Chapters C, H, ~~and I~~ and P.

Appendix Chapters C, H, ~~and I~~ and P of the 2022 California Building Code are adopted.

RESOLUTION NO. 2023-

**RESOLUTION OF THE BOARD OF DIRECTORS OF THE LEMON GROVE
SANITATION DISTRICT AUTHORIZING SEWER SERVICE CHARGES
TO BE COLLECTED ON THE SAN DIEGO COUNTY PROPERTY TAX ROLL
FOR FISCAL YEAR 2023-24**

WHEREAS, pursuant to Section 5473 of the Health and Safety Code, the Board has determined that the sewer service charges for Fiscal Year 2023-24 shall be collected on the tax roll in the same manner, and by the same persons, and at the same time as, together with and not separately from the general taxes and has caused to be prepared and filed with the District Clerk, a written Sewer Service Charges Report (“Report”) containing a description of each parcel of property receiving service from the Sanitation District and the amount of charges for each parcel for the Fiscal Year 2023-24 computed in conformity with the charges prescribed by the applicable Ordinance of the District; and

WHEREAS, on May 2, 2023, the Sanitation District Board adopted Ordinance No. 33, which established the methodology for calculating annual sewer service charges and established rates for Fiscal Year 2023-24; and

WHEREAS, the service charge established for Fiscal Year 2023-24 is \$655.20 per Equivalent Dwelling Unit for occupied residential properties and \$58.64 per Equivalent Dwelling Unit for vacant residential properties (**Exhibit 1**); and

WHEREAS, the service charge established for Fiscal Year 2023-24 is based on water consumption for commercial properties (**Exhibit 1**); and

WHEREAS, the Report was prepared by Harris & Associates and filed with the District Engineer.

WHEREAS, on July 18, 2023, the Board of Directors held a duly advertised public hearing to solicit comments from the public, both for and against, relative to this matter; and

WHEREAS, at the July 18, 2023 public hearing, a majority protest was not received.

NOW, THEREFORE, BE IT RESOLVED that the Board of Directors of the Lemon Grove Sanitation District, Lemon Grove, California hereby:

1. Approves, affirms, and adopts the Report, which is on file with the Clerk of the Board and contains every fee and charge set forth; and
2. Directs the Clerk of the Board to file an approved, affirmed, and adopted copy of the Report and a statement endorsing the Report with the County of San Diego Auditor and Controller on or before August 10, 2023.

**Item No. 2, Attachment A
Revised Resolution
TRACK CHANGES**

PASSED ADOPTED, AND APPROVED at a regular meeting of the Board of Directors of the Lemon Grove Sanitation District, Lemon Grove, California on the 18th day of July 2023 by the following vote, to wit:

AYES:

NOES:

ABSENT:

ABSTAIN:

Racquel Vasquez, Chair

Attest:

Joel G. Pablo, District Clerk

Approved as to Form:

Kristen Steinke, District Attorney

RESOLUTION NO. 2023-

**RESOLUTION OF THE BOARD OF DIRECTORS OF THE LEMON GROVE
SANITATION DISTRICT AUTHORIZING SEWER SERVICE CHARGES
TO BE COLLECTED ON THE SAN DIEGO COUNTY PROPERTY TAX ROLL
FOR FISCAL YEAR 2023-24**

WHEREAS, pursuant to Section 5473 of the Health and Safety Code, the Board has determined that the sewer service charges for Fiscal Year 2023-24 shall be collected on the tax roll in the same manner, and by the same persons, and at the same time as, together with and not separately from the general taxes and has caused to be prepared and filed with the District Clerk, a written Sewer Service Charges Report (“Report”) containing a description of each parcel of property receiving service from the Sanitation District and the amount of charges for each parcel for the Fiscal Year 2023-24 computed in conformity with the charges prescribed by the applicable Ordinance of the District; and

WHEREAS, on May 2, 2023, the Sanitation District Board adopted Ordinance No. 33, which established the methodology for calculating annual sewer service charges and established rates for Fiscal Year 2023-24; and

WHEREAS, the service charge established for Fiscal Year 2023-24 is \$655.20 per Equivalent Dwelling Unit for occupied residential properties and \$58.64 per Equivalent Dwelling Unit for vacant residential properties (**Exhibit 1**); and

WHEREAS, the service charge established for Fiscal Year 2023-24 is based on water consumption for commercial properties (**Exhibit 1**); and

WHEREAS, the Report was prepared by Harris & Associates and filed with the District Engineer.

WHEREAS, on July 18, 2023, the Board of Directors held a duly advertised public hearing to solicit comments from the public, both for and against, relative to this matter; and

WHEREAS, at the July 18, 2023 public hearing, a majority protest was not received.

NOW, THEREFORE, BE IT RESOLVED that the Board of Directors of the Lemon Grove Sanitation District, Lemon Grove, California hereby:

1. Approves, affirms, and adopts the Report, which is on file with the Clerk of the Board and contains every fee and charge set forth; and
2. Directs the Clerk of the Board to file an approved, affirmed, and adopted copy of the Report and a statement endorsing the Report with the County of San Diego Auditor and Controller on or before August 10, 2023.

**Item No. 2, Attachment A
Revised Resolution
CLEAN VERSION**

PASSED ADOPTED, AND APPROVED at a regular meeting of the Board of Directors of the Lemon Grove Sanitation District, Lemon Grove, California on the 18th day of July 2023 by the following vote, to wit:

AYES:

NOES:

ABSENT:

ABSTAIN:

Racquel Vasquez, Chair

Attest:

Joel G. Pablo, District Clerk

Approved as to Form:

Kristen Steinke, District Attorney

RESOLUTION NO. 2023-

**A RESOLUTION OF THE LEMON GROVE ROADWAY LIGHTING DISTRICT
AUTHORIZING ASSESSMENTS TO BE COLLECTED ON THE SAN DIEGO
COUNTY PROPERTY TAX ROLL FOR FISCAL YEAR 2023-2024**

WHEREAS, on June 17, 1997, the Board of Directors of the Lemon Grove Roadway Lighting District adopted Resolution No. 102 reciting the facts of an election held in the District on June 3, 1997, declaring the results of said election and levying the annual assessment; and

WHEREAS, the Fiscal Year 2023-24 Engineer's Report ("Report") was prepared by Harris & Associates and filed with the District Engineer; and

WHEREAS, the Report gives a full and detailed description of the improvements, the boundaries of the Assessment District and the two zones therein, and the proposed assessments upon assessable lots and parcels of land within the District; and

WHEREAS, on June 20, 2023, at a regular meeting of the Board of Directors, the amounts to be collected have been set forth in a public report; and

WHEREAS, on July 18, 2023, the Board of Directors held a duly advertised public hearing to solicit comments from the public, both for and against, relative to this matter; and

~~**WHEREAS**, at the July 18, 2023 public hearing, the Board of Directors afforded every interested person an opportunity to make a protest to the Report and the Board of Directors has considered each protest.~~

WHEREAS, at the July 18, 2023 public hearing, a majority protest was not received.

NOW, THEREFORE, BE IT RESOLVED that the Lemon Grove Roadway Lighting District Board of Directors of the City of Lemon Grove hereby:

1. Approves, affirms, and adopts the Report, which is on file with the Clerk of the Board and contains every fee and charge set forth; and
2. Directs the Clerk of the Board to file an approved, affirmed, and adopted copy of the Report and a statement endorsing the Report with the County of San Diego Auditor and Controller on or before August 10, 2023.

**Item No. 3, Attachment A
Revised Resolution
Track Changes**

PASSED, ADOPTED, AND APPROVED at a regular meeting of the Board of Directors of the Lemon Grove Roadway Lighting District, Lemon Grove, California on the 18th day of July, 2023 by the following vote, to wit:

AYES:

NOES:

ABSENT:

ABSTAIN:

Racquel Vasquez, Chair

Attest:

Joel G. Pablo, District Clerk

Approved as to Form:

Kristen Steinke, District Attorney

RESOLUTION NO. 2023-

**A RESOLUTION OF THE LEMON GROVE ROADWAY LIGHTING DISTRICT
AUTHORIZING ASSESSMENTS TO BE COLLECTED ON THE SAN DIEGO
COUNTY PROPERTY TAX ROLL FOR FISCAL YEAR 2023-2024**

WHEREAS, on June 17, 1997, the Board of Directors of the Lemon Grove Roadway Lighting District adopted Resolution No. 102 reciting the facts of an election held in the District on June 3, 1997, declaring the results of said election and levying the annual assessment; and

WHEREAS, the Fiscal Year 2023-24 Engineer's Report ("Report") was prepared by Harris & Associates and filed with the District Engineer; and

WHEREAS, the Report gives a full and detailed description of the improvements, the boundaries of the Assessment District and the two zones therein, and the proposed assessments upon assessable lots and parcels of land within the District; and

WHEREAS, on June 20, 2023, at a regular meeting of the Board of Directors, the amounts to be collected have been set forth in a public report; and

WHEREAS, on July 18, 2023, the Board of Directors held a duly advertised public hearing to solicit comments from the public, both for and against, relative to this matter; and

WHEREAS, at the July 18, 2023 public hearing, a majority protest was not received.

NOW, THEREFORE, BE IT RESOLVED that the Lemon Grove Roadway Lighting District Board of Directors of the City of Lemon Grove hereby:

1. Approves, affirms, and adopts the Report, which is on file with the Clerk of the Board and contains every fee and charge set forth; and
2. Directs the Clerk of the Board to file an approved, affirmed, and adopted copy of the Report and a statement endorsing the Report with the County of San Diego Auditor and Controller on or before August 10, 2023.

**Item No. 3, Attachment A
Resolution (Clean Version)**

PASSED, ADOPTED, AND APPROVED at a regular meeting of the Board of Directors of the Lemon Grove Roadway Lighting District, Lemon Grove, California on the 18th day of July, 2023 by the following vote, to wit:

AYES:

NOES:

ABSENT:

ABSTAIN:

Racquel Vasquez, Chair

Attest:

Joel G. Pablo, District Clerk

Approved as to Form:

Kristen Steinke, District Attorney